



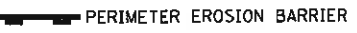
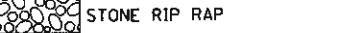
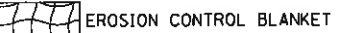




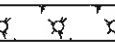
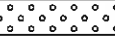

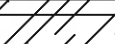
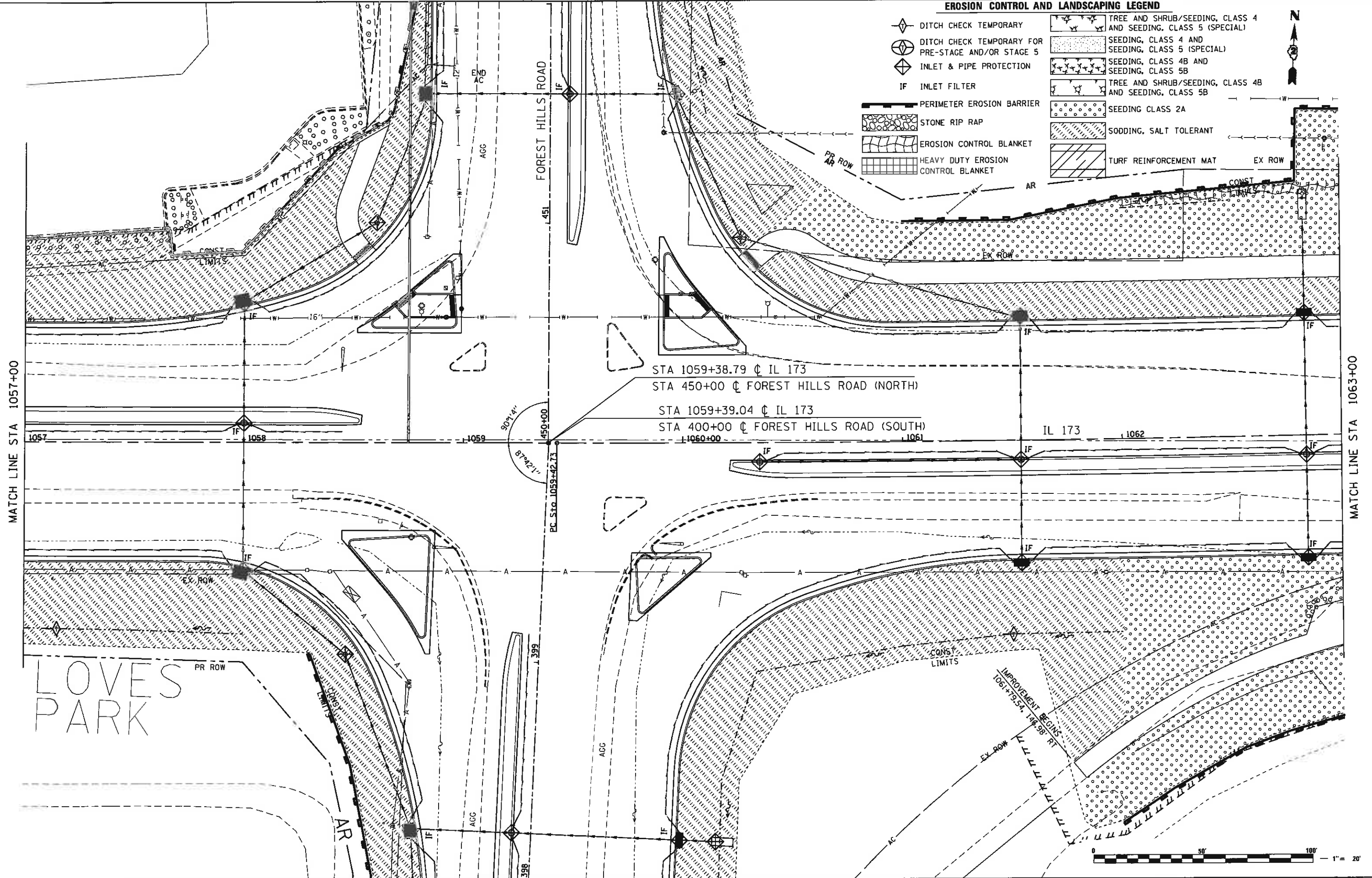


EROSION CONTROL AND LANDSCAPING LEGEND

-  DITCH CHECK TEMPORARY
-  DITCH CHECK TEMPORARY FOR PRE-STAGE AND/OR STAGE 5
-  INLET & PIPE PROTECTION
-  IF INLET FILTER
-  PERIMETER EROSION BARRIER
-  STONE RIP RAP
-  EROSION CONTROL BLANKET
-  HEAVY DUTY EROSION CONTROL BLANKET
-  TREE AND SHRUB/SEEDING, CLASS 4 AND SEEDING, CLASS 5 (SPECIAL)
-  SEEDING, CLASS 4 AND SEEDING, CLASS 5 (SPECIAL)
-  SEEDING, CLASS 4B AND SEEDING, CLASS 5B
-  TREE AND SHRUB/SEEDING, CLASS 4B AND SEEDING, CLASS 5B
-  SEEDING CLASS 2A
-  SODDING, SALT TOLERANT
-  TURF REINFORCEMENT MAT



MATCH LINE STA 1057+00

MATCH LINE STA 1063+00

STA 1059+38.79 ϕ IL 173
 STA 450+00 ϕ FOREST HILLS ROAD (NORTH)
 STA 1059+39.04 ϕ IL 173
 STA 400+00 ϕ FOREST HILLS ROAD (SOUTH)

LOVES PARK

FILE NAME =	USER NAME = S1010	DESIGNED - RMH	REVISED -
#FILEABBREV#		DRAWN - SAE	REVISED -
	PLOT SCALE = 40.0000' / in.	CHECKED - RLH	REVISED -
THE UPCHURCH GROUP, INC.	PLOT DATE = 4/23/2013 8:09:15 AM	DATE - APRIL 30, 2013	REVISED -

**STATE OF ILLINOIS
 DEPARTMENT OF TRANSPORTATION**

EROSION CONTROL AND LANDSCAPING PLANS			
IL 173 FROM ALPINE ROAD TO I-90			
SCALE: 1"=20'	SHEET NO. OF SHEETS	STA. 1057+00 TO STA. 1063+00	

F.A.P. RTE. 303	SECTION 129R	COUNTY WINNEBAGO	TOTAL SHEETS 968	SHEET NO. 369
ILLINOIS FED. AID PROJECT				