







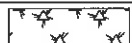
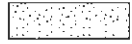
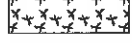
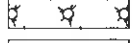





MATCH LINE STA 1069+00

MATCH LINE STA 1072+00

EROSION CONTROL AND LANDSCAPING LEGEND

-  DITCH CHECK TEMPORARY
-  DITCH CHECK TEMPORARY FOR PRE-STAGE AND/OR STAGE 5
-  INLET & PIPE PROTECTION
-  IF INLET FILTER
-  PERIMETER EROSION BARRIER
-  STONE RIP RAP
-  EROSION CONTROL BLANKET
-  HEAVY DUTY EROSION CONTROL BLANKET
-  TREE AND SHRUB/SEEDING, CLASS 4 AND SEEDING, CLASS 5 (SPECIAL)
-  SEEDING, CLASS 4 AND SEEDING, CLASS 5 (SPECIAL)
-  SEEDING, CLASS 4B AND SEEDING, CLASS 5B
-  TREE AND SHRUB/SEEDING, CLASS 4B AND SEEDING, CLASS 5B
-  SEEDING CLASS 2A
-  SODDING, SALT TOLERANT
-  TURF REINFORCEMENT MAT



FILE NAME : #FILEABBREV#	USER NAME : S1e10	DESIGNED - RMH	REVISED -	STATE OF ILLINOIS DEPARTMENT OF TRANSPORTATION	EROSION CONTROL AND LANDSCAPING PLANS IL 173 FROM ALPINE ROAD TO I-90			F.A.P. RTE. 303	SECTION 129R	COUNTY WINNEBAGO	TOTAL SHEETS 968	SHEET NO. 371
THE UPCHURCH GROUP, INC.					SCALE: 1"=20' SHEET NO. OF SHEETS STA. 1069+00 TO STA. 1072+00			CONTRACT NO. 64988				
PLOT SCALE = 48.0000' / in.					DATE - APRIL 30, 2013			ILLINOIS FED. AID PROJECT				
PLOT DATE = 4/23/2013 8:28:46 AM					CHECKED - RLH							