






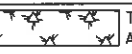


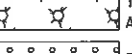
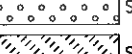

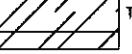


EROSION CONTROL AND LANDSCAPING LEGEND

-  DITCH CHECK TEMPORARY
-  DITCH CHECK TEMPORARY FOR PRE-STAGE AND/OR STAGE 5
-  INLET & PIPE PROTECTION
- IF** INLET FILTER
-  PERIMETER EROSION BARRIER
-  STONE RIP RAP
-  EROSION CONTROL BLANKET
-  HEAVY DUTY EROSION CONTROL BLANKET
-  TREE AND SHRUB/SEEDING, CLASS 4 AND SEEDING, CLASS 5 (SPECIAL)
-  SEEDING, CLASS 4 AND SEEDING, CLASS 5 (SPECIAL)
-  SEEDING, CLASS 4B AND SEEDING, CLASS 5B
-  TREE AND SHRUB/SEEDING, CLASS 4B AND SEEDING, CLASS 5B
-  SEEDING CLASS 2A
-  SODDING, SALT TOLERANT
-  TURF REINFORCEMENT MAT



FILE NAME =	USER NAME = S6a10	DESIGNED - RMH	REVISED -	STATE OF ILLINOIS DEPARTMENT OF TRANSPORTATION	EROSION CONTROL AND LANDSCAPING PLANS IL 173 FROM ALPINE ROAD TO I-90			F.A.P. RTE. 303	SECTION 129R	COUNTY WINNEBAGO	TOTAL SHEETS 968	SHEET NO. 375
THE UPCHURCH GROUP, INC.	PLLOT SCALE = 40.0000' / in.	DRAWN - SAE	REVISED -		SCALE: 1"=20'	SHEET NO.	OF	SHEETS	STA. 1090+00	TO STA. 1093+00	CONTRACT NO. 64988	
	PLLOT DATE = 4/23/2013 8:58:16 AM	CHECKED - RLH	REVISED -								ILLINOIS FED. AID PROJECT	
		DATE - APRIL 30, 2013	REVISED -								ILLINOIS FED. AID PROJECT	