






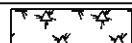


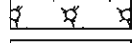
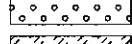
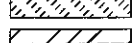



MATCH LINE STA 1099+00

MATCH LINE STA 1105+00

EROSION CONTROL AND LANDSCAPING LEGEND

-  DITCH CHECK TEMPORARY
-  DITCH CHECK TEMPORARY FOR PRE-STAGE AND/OR STAGE 5
-  INLET & PIPE PROTECTION
- IF INLET FILTER
-  PERIMETER EROSION BARRIER
-  STONE RIP RAP
-  EROSION CONTROL BLANKET
-  HEAVY DUTY EROSION CONTROL BLANKET
-  TREE AND SHRUB/SEEDING, CLASS 4 AND SEEDING, CLASS 5 (SPECIAL)
-  SEEDING, CLASS 4 AND SEEDING, CLASS 5 (SPECIAL)
-  SEEDING, CLASS 4B AND SEEDING, CLASS 5B
-  TREE AND SHRUB/SEEDING, CLASS 4B AND SEEDING, CLASS 5B
-  SEEDING CLASS 2A
-  SODDING, SALT TOLERANT
-  TURF REINFORCEMENT MAT



FILE NAME -	USER NAME = Sta10	DESIGNED - RMH	REVISED -	STATE OF ILLINOIS DEPARTMENT OF TRANSPORTATION	EROSION CONTROL AND LANDSCAPING PLANS IL 173 FROM ALPINE ROAD TO I-90			F.A.P. RTE. 303	SECTION 129R	COUNTY WINNEBAGO	TOTAL SHEETS 968	SHEET NO. 377
#FILEABBREV#	PLLOT SCALE = 48.0000' / 1"	DRAWN - SAE	REVISED -		SCALE: 1"=20'			SHEET NO. OF SHEETS		CONTRACT NO. 64988		
THE UPCHURCH GROUP, INC.	PLLOT DATE = 4/23/2013 9:53:35 AM	CHECKED - RLH	REVISED -		STA. 1099+00 TO STA. 1105+00			ILLINOIS FED. AID PROJECT				
		DATE - APRIL 30, 2013	REVISED -									