

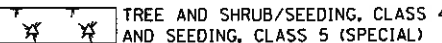
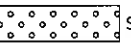


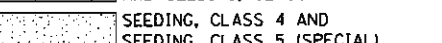


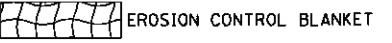
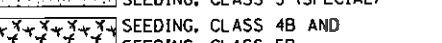
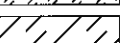

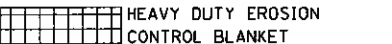
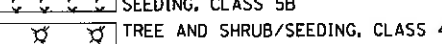


STONE RIPRAP, CLASS A4
28.8 SQ YD

STONE RIPRAP, CLASS A4
83.6 SQ YD

EROSION CONTROL AND LANDSCAPING LEGEND

-  DITCH CHECK TEMPORARY
-  PERIMETER EROSION BARRIER
-  TREE AND SHRUB/SEEDING, CLASS 4 AND SEEDING, CLASS 5 (SPECIAL)
-  SEEDING CLASS 2A
-  DITCH CHECK TEMPORARY FOR PRE-STAGE AND/OR STAGE 5
-  STONE RIP RAP
-  SEEDING, CLASS 4 AND SEEDING, CLASS 5 (SPECIAL)
-  SODDING, SALT TOLERANT
-  INLET & PIPE PROTECTION
-  EROSION CONTROL BLANKET
-  SEEDING, CLASS 4B AND SEEDING, CLASS 5B
-  TURF REINFORCEMENT MAT
-  IF INLET FILTER
-  HEAVY DUTY EROSION CONTROL BLANKET
-  TREE AND SHRUB/SEEDING, CLASS 4B AND SEEDING, CLASS 5B



FILE NAME =	USER NAME = 5kaJB	DESIGNED - RMH	REVISED -	STATE OF ILLINOIS DEPARTMENT OF TRANSPORTATION	EROSION CONTROL AND LANDSCAPING PLANS IL 173 FROM ALPINE ROAD TO I-90			F.A.P. RTE. 303	SECTION 129R	COUNTY WINNEBAGO	TOTAL SHEETS 968	SHEET NO. 382
#FILEABBREV#		DRAWN - SAE	REVISED -		SCALE: 1"=20' SHEET NO. OF SHEETS STA. 1129+00 TO STA. 1135+00			CONTRACT NO. 64988				
		CHECKED - RLH	REVISED -		ILLINOIS FED. AID PROJECT							
THE UPCHURCH GROUP, INC.	PLOT SCALE = 48.0000' / 1" PLOT DATE = 4/23/2013 9:18:41 AM	DATE - APRIL 30, 2013	REVISED -									