




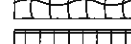
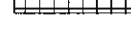
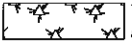


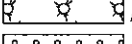
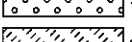
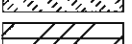
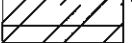


EROSION CONTROL AND LANDSCAPING LEGEND

-  DITCH CHECK TEMPORARY
-  DITCH CHECK TEMPORARY FOR PRE-STAGE AND/OR STAGE 5
-  INLET & PIPE PROTECTION
- IF INLET FILTER
-  PERIMETER EROSION BARRIER
-  STONE RIP RAP
-  EROSION CONTROL BLANKET
-  HEAVY DUTY EROSION CONTROL BLANKET
-  TREE AND SHRUB/SEEDING, CLASS 4 AND SEEDING, CLASS 5 (SPECIAL)
-  SEEDING, CLASS 4 AND SEEDING, CLASS 5 (SPECIAL)
-  SEEDING, CLASS 4B AND SEEDING, CLASS 5B
-  TREE AND SHRUB/SEEDING, CLASS 4B AND SEEDING, CLASS 5B
-  SEEDING CLASS 2A
-  SODDING, SALT TOLERANT
-  TURF REINFORCEMENT MAT



FILE NAME =	USER NAME = Stal0	DESIGNED - RMH	REVISED -
#FILEABBREV#		DRAWN - SAE	REVISED -
	PLOT SCALE = 40.0000' / 1"	CHECKED - RLH	REVISED -
	PLOT DATE = 4/23/2013 9:14:21 AM	DATE - APRIL 30, 2013	REVISED -

STATE OF ILLINOIS
DEPARTMENT OF TRANSPORTATION

EROSION CONTROL AND LANDSCAPING PLANS
IL 173 FROM ALPINE ROAD TO I-90

SCALE: 1"=20' SHEET NO. OF SHEETS STA. 1147+00 TO STA. 1153+00

F.A.P. RTE. 303	SECTION 129R	COUNTY WINNEBAGO	TOTAL SHEETS 968	SHEET NO. 385
ILLINOIS FED. AID PROJECT CONTRACT NO. 64988				

THE UPCHURCH GROUP, INC.