

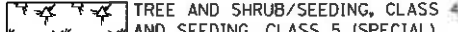



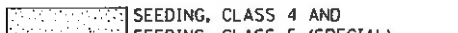
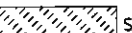



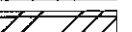


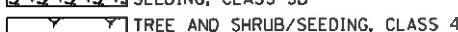


STONE RIPRAP, CLASS A4  
83.6 SQ YD

STONE RIPRAP, CLASS A4  
16.8 SQ YD

STONE RIPRAP, CLASS A4  
77.7 SQ YD

**EROSION CONTROL AND LANDSCAPING LEGEND**

-  DITCH CHECK TEMPORARY
-  PERIMETER EROSION BARRIER
-  TREE AND SHRUB/SEEDING, CLASS 4 AND SEEDING, CLASS 5 (SPECIAL)
-  SEEDING CLASS 2A
-  DITCH CHECK TEMPORARY FOR PRE-STAGE AND/OR STAGE 5
-  STONE RIP RAP
-  SEEDING, CLASS 4 AND SEEDING, CLASS 5 (SPECIAL)
-  SODDING, SALT TOLERANT
-  INLET & PIPE PROTECTION
-  EROSION CONTROL BLANKET
-  SEEDING, CLASS 4B AND SEEDING, CLASS 5B
-  TURF REINFORCEMENT MAT
-  IF INLET FILTER
-  HEAVY DUTY EROSION CONTROL BLANKET
-  TREE AND SHRUB/SEEDING, CLASS 4B AND SEEDING, CLASS 5B



FILE NAME =	USER NAME = Stal0	DESIGNED - RMH	REVISED -	<b>STATE OF ILLINOIS DEPARTMENT OF TRANSPORTATION</b>	<b>EROSION CONTROL AND LANDSCAPING PLANS FOREST HILLS ROAD</b>			F.A.P. RTE. 303	SECTION 129R	COUNTY WINNEBAGO	TOTAL SHEETS 968	SHEET NO. 395
THE UPCHURCH GROUP, INC.	PLOT SCALE = 40,0000 1/ in.	DRAWN - SAE	REVISED -		SCALE: 1"=20'	SHEET NO. OF SHEETS	STA. 453+00 TO STA. 459+00	ILLINOIS FED. AID PROJECT				
	PLOT DATE = 4/23/2013 9:24:38 AM	CHECKED - RLH	REVISED -									
		DATE - APRIL 30, 2013	REVISED -									