









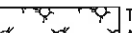
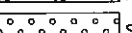
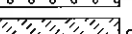
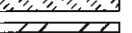


EROSION CONTROL AND LANDSCAPING LEGEND

-  DITCH CHECK TEMPORARY
-  DITCH CHECK TEMPORARY FOR PRE-STAGE AND/OR STAGE 5
-  INLET & PIPE PROTECTION
- IF INLET FILTER
-  PERIMETER EROSION BARRIER
-  STONE RIP RAP
-  EROSION CONTROL BLANKET
-  HEAVY DUTY EROSION CONTROL BLANKET
-  TREE AND SHRUB/SEEDING, CLASS 4 AND SEEDING, CLASS 5 (SPECIAL)
-  SEEDING, CLASS 4 AND SEEDING, CLASS 5 (SPECIAL)
-  SEEDING, CLASS 4B AND SEEDING, CLASS 5B
-  TREE AND SHRUB/SEEDING, CLASS 4B AND SEEDING, CLASS 5B
-  SEEDING CLASS 2A
-  SODDING, SALT TOLERANT
-  TURF REINFORCEMENT MAT



FILE NAME :	USER NAME = Stc10	DESIGNED - RMH	REVISED -
FILE ABBREVS		DRAWN - SAE	REVISED -
	PLOT SCALE = 40.0000' / in.	CHECKED - RLH	REVISED -
	PLOT DATE = 4/23/2013 9:26:22 AM	DATE - APRIL 30, 2013	REVISED -

**STATE OF ILLINOIS
DEPARTMENT OF TRANSPORTATION**

EROSION CONTROL AND LANDSCAPING PLANS			
FOREST HILLS ROAD			
SCALE: 1"=20'	SHEET NO.	OF SHEETS	STA. 465+00 TO STA. 471+00

F.A.P. RTE.	SECTION	COUNTY	TOTAL SHEETS	SHEET NO.
303	129R	WINNEBAGO	968	397
CONTRACT NO. 64988				
ILLINOIS FED. AID PROJECT				