






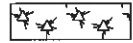


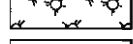
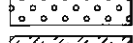




STA 230+51.49 @ MITCHELL ROAD =  
STA 1113+28.00 @ IL 173

**EROSION CONTROL AND LANDSCAPING LEGEND**

-  DITCH CHECK TEMPORARY
-  DITCH CHECK TEMPORARY FOR PRE-STAGE AND/OR STAGE 5
-  INLET & PIPE PROTECTION
- IF INLET FILTER
-  PERIMETER EROSION BARRIER
-  STONE RIP RAP
-  EROSION CONTROL BLANKET
-  HEAVY DUTY EROSION CONTROL BLANKET
-  TREE AND SHRUB/SEEDING, CLASS 4 AND SEEDING, CLASS 5 (SPECIAL)
-  SEEDING, CLASS 4 AND SEEDING, CLASS 5 (SPECIAL)
-  SEEDING, CLASS 4B AND SEEDING, CLASS 5B
-  TREE AND SHRUB/SEEDING, CLASS 4B AND SEEDING, CLASS 5B
-  SEEDING CLASS 2A
-  SODDING, SALT TOLERANT
-  TURF REINFORCEMENT MAT

FILE NAME =  
#FILEABBREV#  
**THE UPCHURCH GROUP, INC.**

USER NAME = Stal0  
PLOT SCALE = 40,0000' / 1"  
PLOT DATE = 4/23/2013 9:28:38 AM

DESIGNED - RMH  
DRAWN - SAE  
CHECKED - RLH  
DATE - APRIL 30, 2013

REVISED -  
REVISED -  
REVISED -  
REVISED -

**STATE OF ILLINOIS  
DEPARTMENT OF TRANSPORTATION**

**EROSION CONTROL AND LANDSCAPING PLANS  
MITCHELL ROAD**

SCALE: 1"=20' SHEET NO. OF SHEETS STA. 230+51.49 TO STA. 234+00

F.A.P. RTE. 303	SECTION 129R	COUNTY WINNEBAGO	TOTAL SHEETS 968	SHEET NO. 399
CONTRACT NO. 64988				
ILLINOIS FED. AID PROJECT				

MATCH LINE STA 234+00