






BEGIN SECTION
STA. 253+50

CONSTRUCTION LIMITS

STA 265+57.87 PERRYVILLE RD =
STA 10+00.00 ANJELI WAY

LEGEND

-  TEMPORARY DITCH CHECK
-  PIPE & INLET PROTECTION
-  PERIMETER EROSION BARRIER
-  SEEDING, CLASS 1
-  SEEDING, CLASS 3



USER NAME = \$USER\$	DESIGNED -	REVISED -
	DRAWN -	REVISED -
PLOT SCALE = \$SCALE\$	CHECKED -	REVISED -
PLOT DATE = \$DATE\$	DATE -	REVISED -

**STATE OF ILLINOIS
DEPARTMENT OF TRANSPORTATION**

**EROSION CONTROL AND LANDSCAPING PLAN PERRYVILLE ROAD
SHARED USE PATH**

SCALE: SHEET NO. OF SHEETS STA. TO STA.

F.A. RTE.	SECTION	COUNTY	TOTAL SHEETS	SHEET NO.
303	129R	WINNEBAGO	968	403
CONTRACT NO. 64988				
ILLINOIS FED. AID PROJECT				