






**LEGEND**

-  TEMPORARY DITCH CHECK
-  PIPE & INLET PROTECTION
-  PERIMETER EROSION BARRIER
-  SEEDING, CLASS 1
-  SEEDING, CLASS 3



USER NAME = \$USER*	DESIGNED - THW	REVISED -
	DRAWN - THW	REVISED -
PLOT SCALE = \$SCALE*	CHECKED - AJK	REVISED -
PLOT DATE = \$DATE*	DATE - 4.30 2013	REVISED -

**STATE OF ILLINOIS  
DEPARTMENT OF TRANSPORTATION**

**EROSION CONTROL AND LANDSCAPING PLAN PERRYVILLE ROAD  
SHARED USE PATH**

SCALE:      SHEET NO.    OF    SHEETS    STA.                    TO STA.

F.A. RTE.	SECTION	COUNTY	TOTAL SHEETS	SHEET NO.
303	129R	WINNEBAGO	968	408
CONTRACT NO. 64988				
ILLINOIS FED. AID PROJECT				