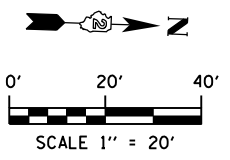
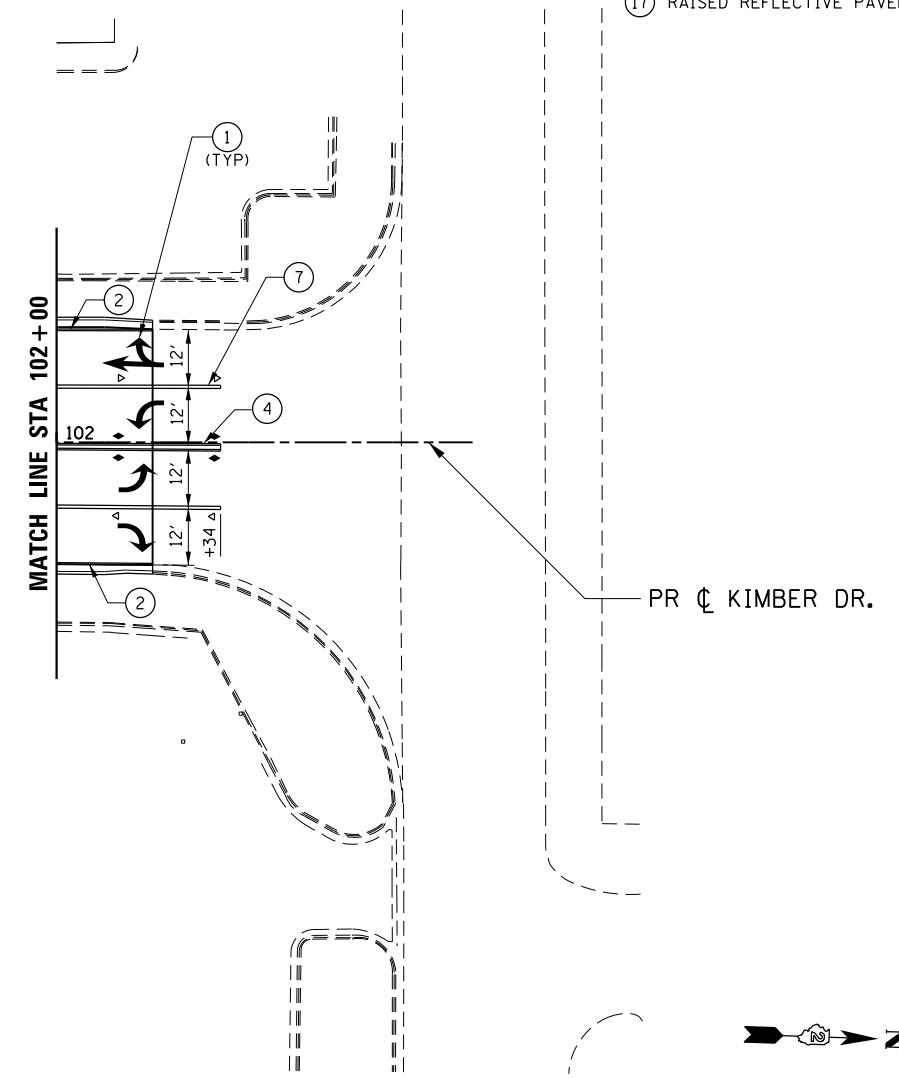
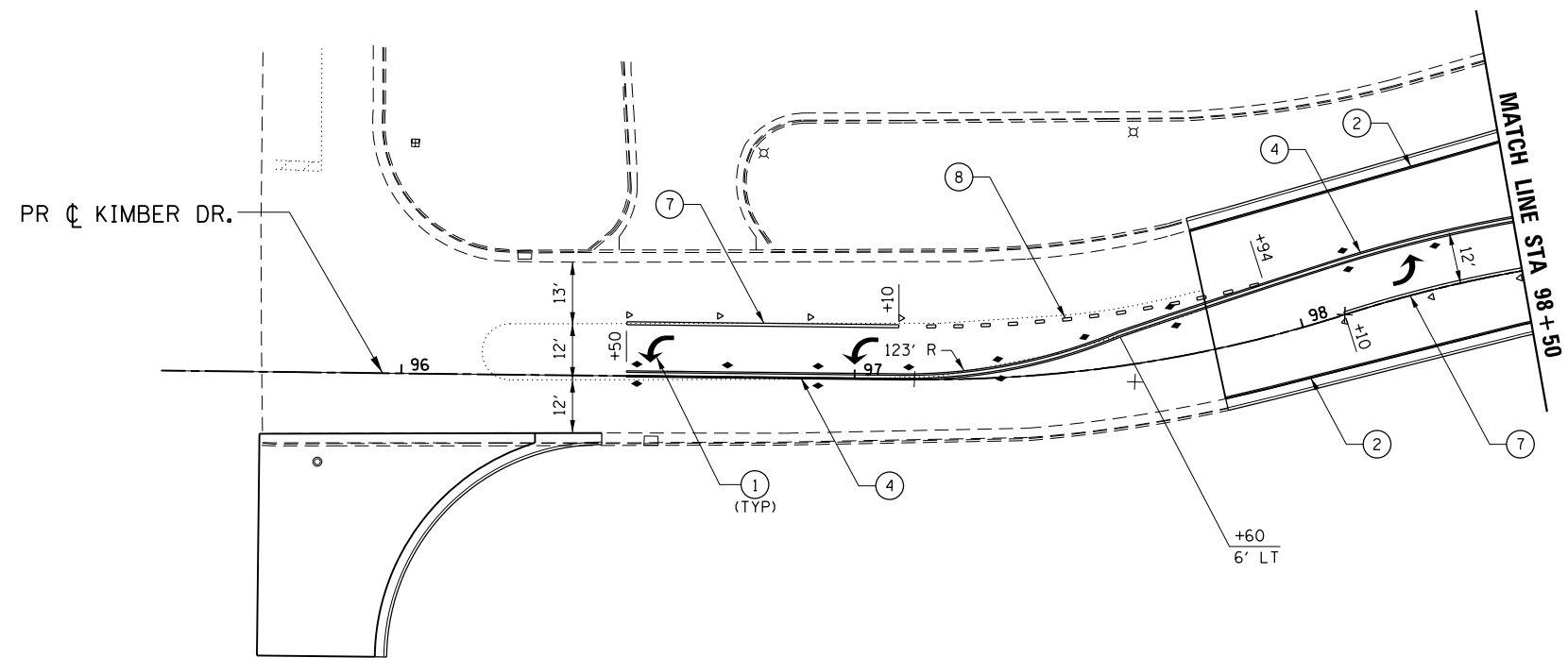


NOTE:

- USE DISTRICT 2 STANDARDS 41.1 AND 93.4 FOR ADDITIONAL LAYOUT INFORMATION.

LEGEND

- PAVEMENT MARKING SYMBOL
- 4" SOLID WHITE EDGE LINE
- 4" SOLID YELLOW EDGE LINE
- 4" SOLID YELLOW DOUBLE
- 6" WHITE 30' SKIP 10' DASH
- 6" SOLID WHITE
- 8" SOLID WHITE LANE LINE
- 8" WHITE 4' SKIP 2' DASH
- 8" WHITE 6' SKIP 2' DASH
- 12" SOLID WHITE DIAGONALS (ISLANDS)
- 12" SOLID WHITE DIAGONALS, 20' C-C
- 12" SOLID WHITE DIAGONALS, 30' C-C
- 12" SOLID YELLOW DIAGONALS, 30' C-C
- 12" SOLID WHITE DIAGONALS, 75' C-C
- 12" SOLID YELLOW DIAGONALS, 75' C-C
- 24" SOLID WHITE STOP BAR
- RAISED REFLECTIVE PAVEMENT MARKER



FILE NAME = Z00793PMLN-29-Kimber.dgn
 MODEL = Default
 PLOT DRIVER = V8...IDOT_PDF...1x17.pltcf9



USER NAME = rgoertz	DESIGNED - RG	REVISED -
DRAWN - TRF	CHECKED - CMS	REVISED -
PLOT SCALE = 480.0000' / ft.	DATE - APRIL 30, 2013	REVISED -
PLOT DATE = 5/3/2013		

**STATE OF ILLINOIS
 DEPARTMENT OF TRANSPORTATION**

**PAVEMENT MARKING & SIGNING PLAN
 KIMBER DR**

SCALE: 1" = 20' SHEET NO. OF SHEETS STA. 95+69 TO STA. 102+34

F.A.P. RTE.	SECTION	COUNTY	TOTAL SHEETS	SHEET NO.
303	129R	WINNEBAGO	968	626
CONTRACT NO. 64988				
FED. ROAD DIST. NO. 2 ILLINOIS FED. AID PROJECT				