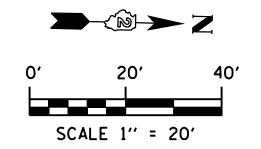
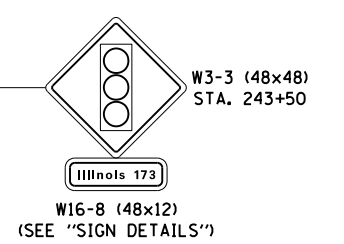
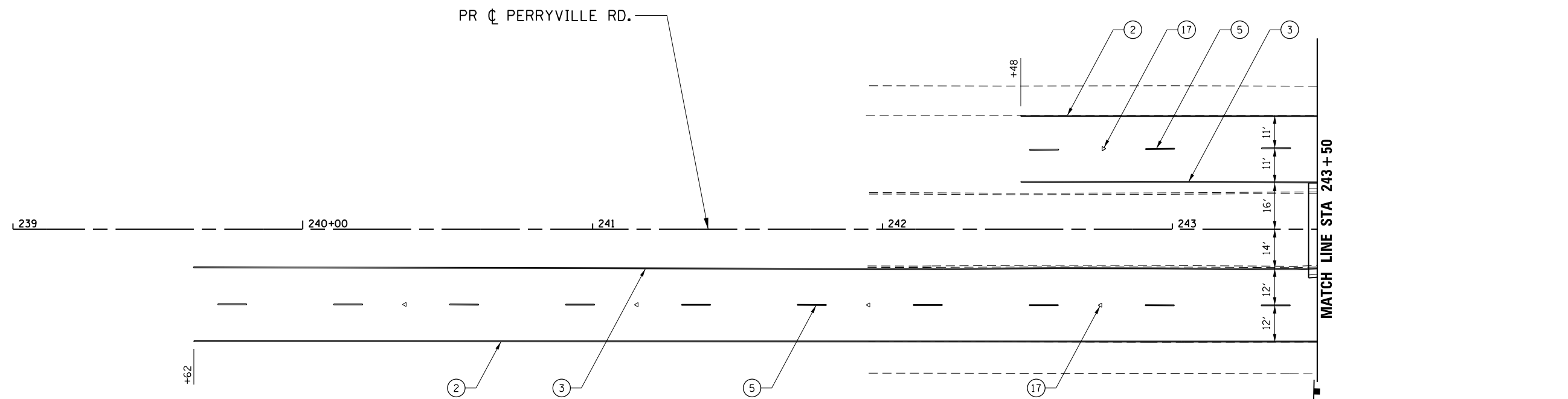


NOTE:

1. USE DISTRICT 2 STANDARDS 41.1 AND 93.4 FOR ADDITIONAL LAYOUT INFORMATION.

LEGEND

- 1 PAVEMENT MARKING SYMBOL
- 2 4" SOLID WHITE EDGE LINE
- 3 4" SOLID YELLOW EDGE LINE
- 4 4" SOLID YELLOW DOUBLE
- 5 6" WHITE 30' SKIP 10' DASH
- 6 6" SOLID WHITE
- 7 8" SOLID WHITE LANE LINE
- 8 8" WHITE 4' SKIP 2' DASH
- 9 8" WHITE 6' SKIP 2' DASH
- 10 12" SOLID WHITE DIAGONALS (ISLANDS)
- 11 12" SOLID WHITE DIAGONALS, 20' C-C
- 12 12" SOLID WHITE DIAGONALS, 30' C-C
- 13 12" SOLID YELLOW DIAGONALS, 30' C-C
- 14 12" SOLID WHITE DIAGONALS, 75' C-C
- 15 12" SOLID YELLOW DIAGONALS, 75' C-C
- 16 24" SOLID WHITE STOP BAR
- 17 RAISED REFLECTIVE PAVEMENT MARKER



FILE NAME = Z007939MPLN-37_Perryville.dgn
MODEL = Default
PLOT DRIVER = V8...IDOT...PDF...1x17.pltcf9



USER NAME = rgoertz	DESIGNED - RG	REVISED -
	DRAWN - TRF	REVISED -
PLOT SCALE = 480.0000' / ft.	CHECKED - CMS	REVISED -
PLOT DATE = 5/3/2013	DATE - APRIL 30, 2013	REVISED -

**STATE OF ILLINOIS
DEPARTMENT OF TRANSPORTATION**

**PAVEMENT MARKING & SIGNING PLAN
PERRYVILLE RD**

SCALE: 1" = 20' SHEET NO. OF SHEETS STA. 239+00 TO STA. 243+50

F.A.P. RTE. 303	SECTION 129R	COUNTY WINNEBAGO	TOTAL SHEETS 968	SHEET NO. 634
CONTRACT NO. 64988				
FED. ROAD DIST. NO. 2 ILLINOIS FED. AID PROJECT				