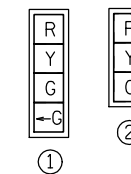
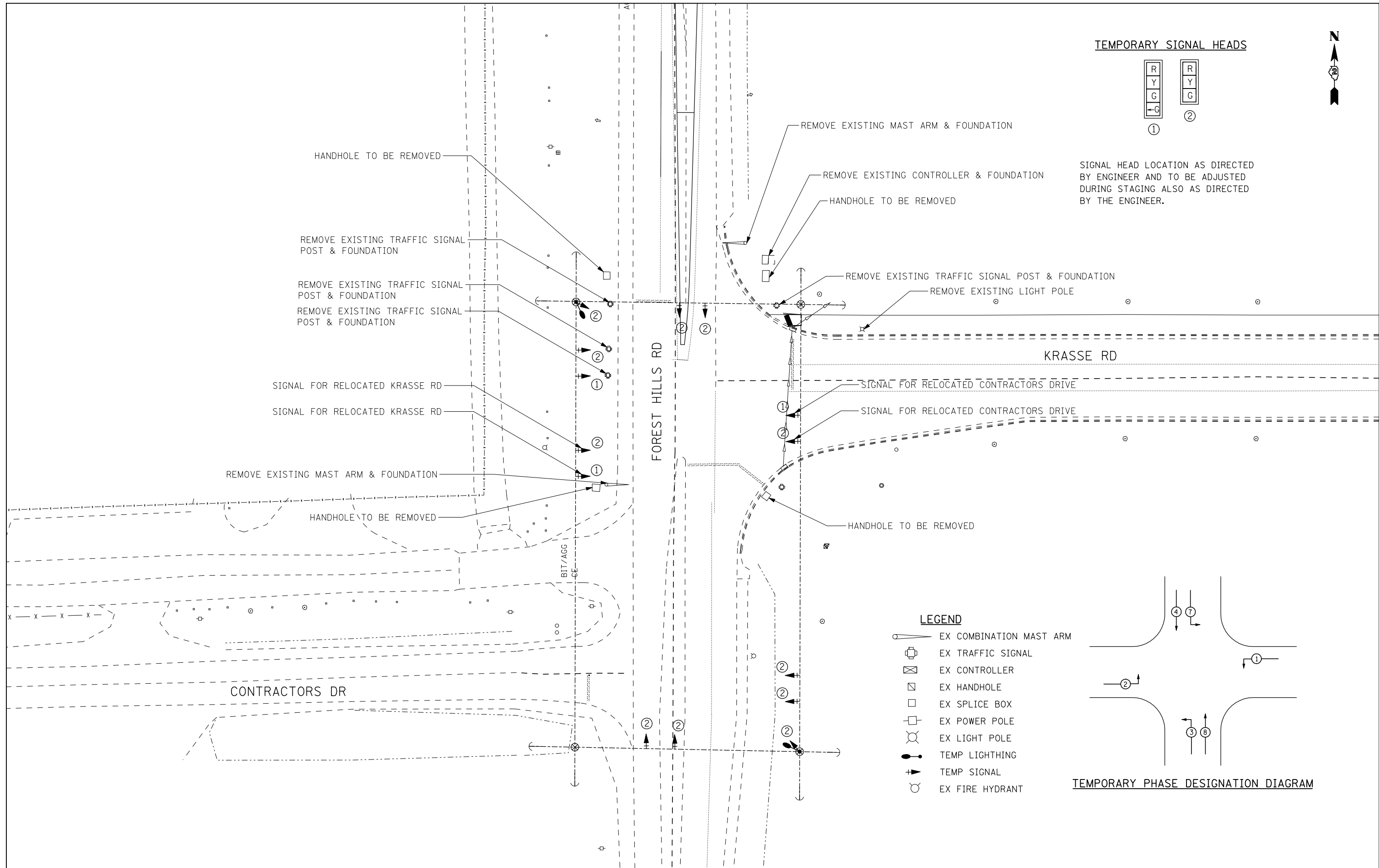




**TEMPORARY SIGNAL HEADS**

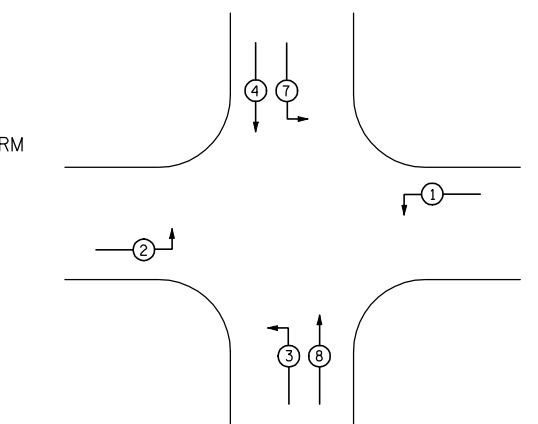


SIGNAL HEAD LOCATION AS DIRECTED BY ENGINEER AND TO BE ADJUSTED DURING STAGING ALSO AS DIRECTED BY THE ENGINEER.



**LEGEND**

- EX COMBINATION MAST ARM
- EX TRAFFIC SIGNAL
- EX CONTROLLER
- EX HANDHOLE
- EX SPLICE BOX
- EX POWER POLE
- EX LIGHT POLE
- TEMP LIGHTING
- TEMP SIGNAL
- EX FIRE HYDRANT



**TEMPORARY PHASE DESIGNATION DIAGRAM**



|                      |                  |           |
|----------------------|------------------|-----------|
| USER NAME = #USER*   | DESIGNED - JAF   | REVISED - |
|                      | DRAWN - JAF      | REVISED - |
| PLOT SCALE = #SCALE* | CHECKED - THW    | REVISED - |
| PLOT DATE = #DATE*   | DATE - 4.30 2013 | REVISED - |

**STATE OF ILLINOIS  
DEPARTMENT OF TRANSPORTATION**

**EXISTING & TEMPORARY SIGNAL PLAN  
FOREST HILLS RD & KRASSE RD**

SCALE: SHEET NO. OF SHEETS STA. TO STA.

|           |         |           |                    |           |
|-----------|---------|-----------|--------------------|-----------|
| F.A. RTE. | SECTION | COUNTY    | TOTAL SHEETS       | SHEET NO. |
| 303       | 129R    | WINNEBAGO | 968                | 666       |
|           |         |           | CONTRACT NO. 64988 |           |

ILLINOIS FED. AID PROJECT