







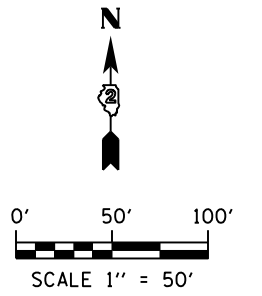


TEMPORARY EROSION CONTROL ITEMS

-  PERIMETER EROSION BARRIER
-  TEMPORARY DITCH CHECK
-  INLET AND PIPE PROTECTION
-  TEMPORARY SEDIMENT BASIN

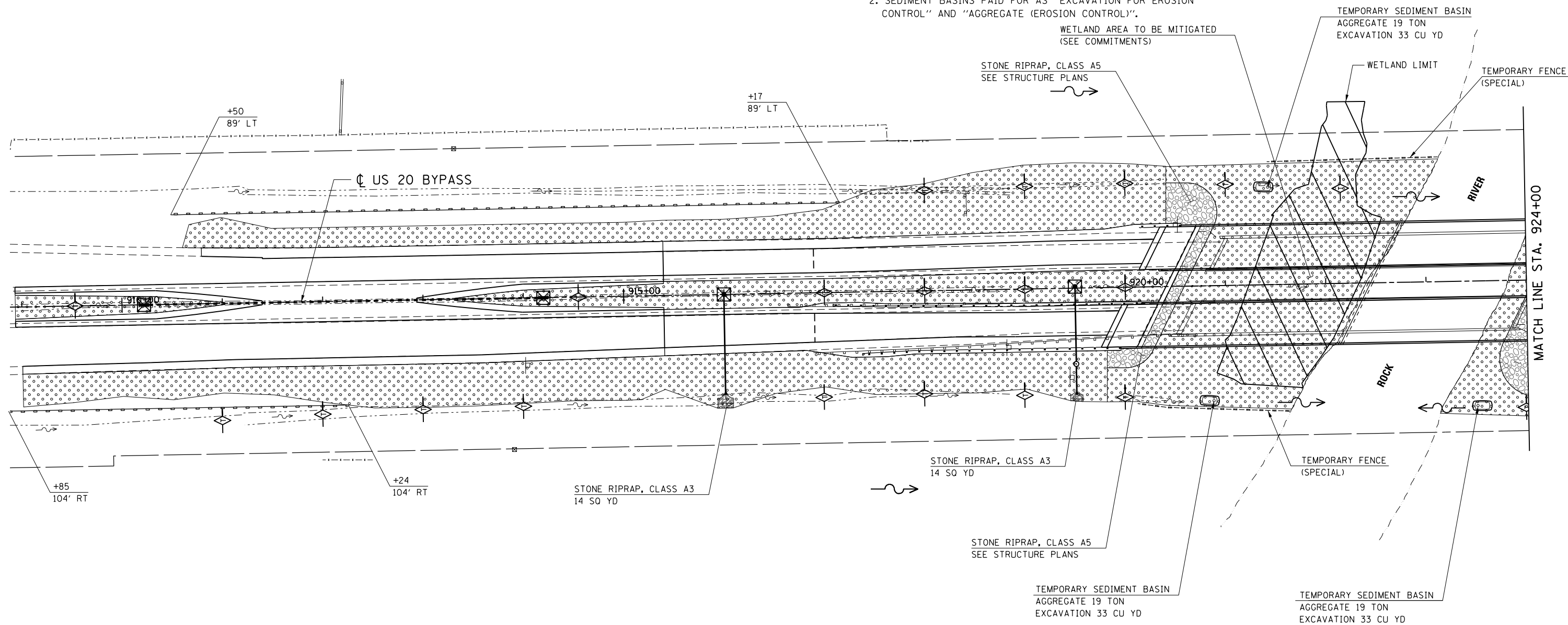
PERMANENT EROSION CONTROL ITEMS

-  SEEDING (OF CLASS SPECIFIED) & EROSION CONTROL BLANKET
-  STONE RIPRAP, CLASS A3
-  STONE RIPRAP, CLASS A5
-  DIRECTION OF FLOW



NOTES:

1. SEE THE "STORM WATER POLLUTION PREVENTION PLAN" FOR MORE INFORMATION ON TEMPORARY EROSION CONTROL ITEMS.
2. SEDIMENT BASINS PAID FOR AS "EXCAVATION FOR EROSION CONTROL" AND "AGGREGATE (EROSION CONTROL)".



FILE NAME = D264019-ah-t-Eros_05.dgn
 MODEL = Default
 PLOT DRIVER = V8...IDOT_PDF...1x17.plt/19



| | | |
|------------------------------|-------------------|-----------|
| USER NAME = rgoertz | DESIGNED - FBN | REVISED - |
| PLOT SCALE = 100.0000' / in. | DRAWN - FBN | REVISED - |
| PLOT DATE = 8/16/2013 | CHECKED - CMS | REVISED - |
| | DATE - 07/01/2013 | REVISED - |

STATE OF ILLINOIS
DEPARTMENT OF TRANSPORTATION

EROSION & SEDIMENT CONTROL PLAN
US 20 BYPASS

SCALE 1" = 50' SHEET NO. OF SHEETS STA. 909+00 TO STA. 924+00

| | | | | |
|--|---------------------|------------------|------------------|--------------|
| F.A.P. RTE. 301 | SECTION 3BR & 3BR-1 | COUNTY WINNEBAGO | TOTAL SHEETS 290 | SHEET NO. 83 |
| CONTRACT NO. 64D19 | | | | |
| FED. ROAD DIST. NO. ILLINOIS FED. AID PROJECT | | | | |