









TEMPORARY EROSION CONTROL ITEMS

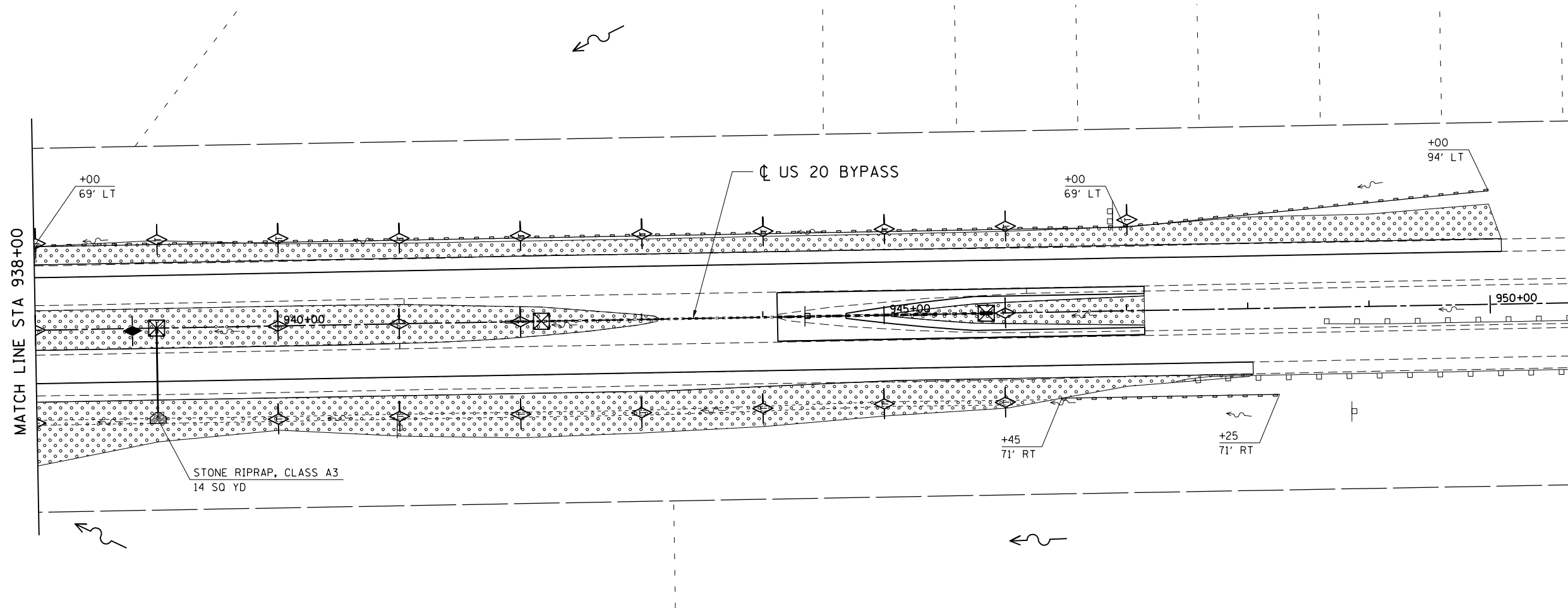
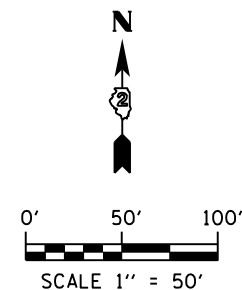
-  PERIMETER EROSION BARRIER
-  TEMPORARY DITCH CHECK
-  INLET AND PIPE PROTECTION
-  TEMPORARY SEDIMENT BASIN

PERMANENT EROSION CONTROL ITEMS

-  SEEDING (OF CLASS SPECIFIED) & EROSION CONTROL BLANKET
-  STONE RIPRAP, CLASS A3
-  STONE RIPRAP, CLASS A5
-  DIRECTION OF FLOW

NOTES:

1. SEE THE "STORM WATER POLLUTION PREVENTION PLAN" FOR MORE INFORMATION ON TEMPORARY EROSION CONTROL ITEMS.
2. SEDIMENT BASINS PAID FOR AS "EXCAVATION FOR EROSION CONTROL" AND "AGGREGATE (EROSION CONTROL)".



FILE NAME = D264019-ah-t-Eros_07.dgn
 MODEL = Default
 PLOT DRIVER = V8...IDOT_PDF...11x17.pltcf9



USER NAME = rgoertz	DESIGNED - FBN	REVISED -
PLOT SCALE = 100.0000' / in.	DRAWN - FBN	REVISED -
PLOT DATE = 8/16/2013	CHECKED - CMS	REVISED -
	DATE - 07/01/2013	REVISED -

STATE OF ILLINOIS
DEPARTMENT OF TRANSPORTATION

EROSION & SEDIMENT CONTROL PLAN			
US 20 BYPASS			
SCALE: 1" = 50'	SHEET NO.	OF SHEETS	STA. 938+00 TO STA. 950+00

F.A.P. RTE.	SECTION	COUNTY	TOTAL SHEETS	SHEET NO.
301	3BR & 3BR-1	WINNEBAGO	290	85
CONTRACT NO. 64D19				
FED. ROAD DIST. NO. ILLINOIS FED. AID PROJECT				