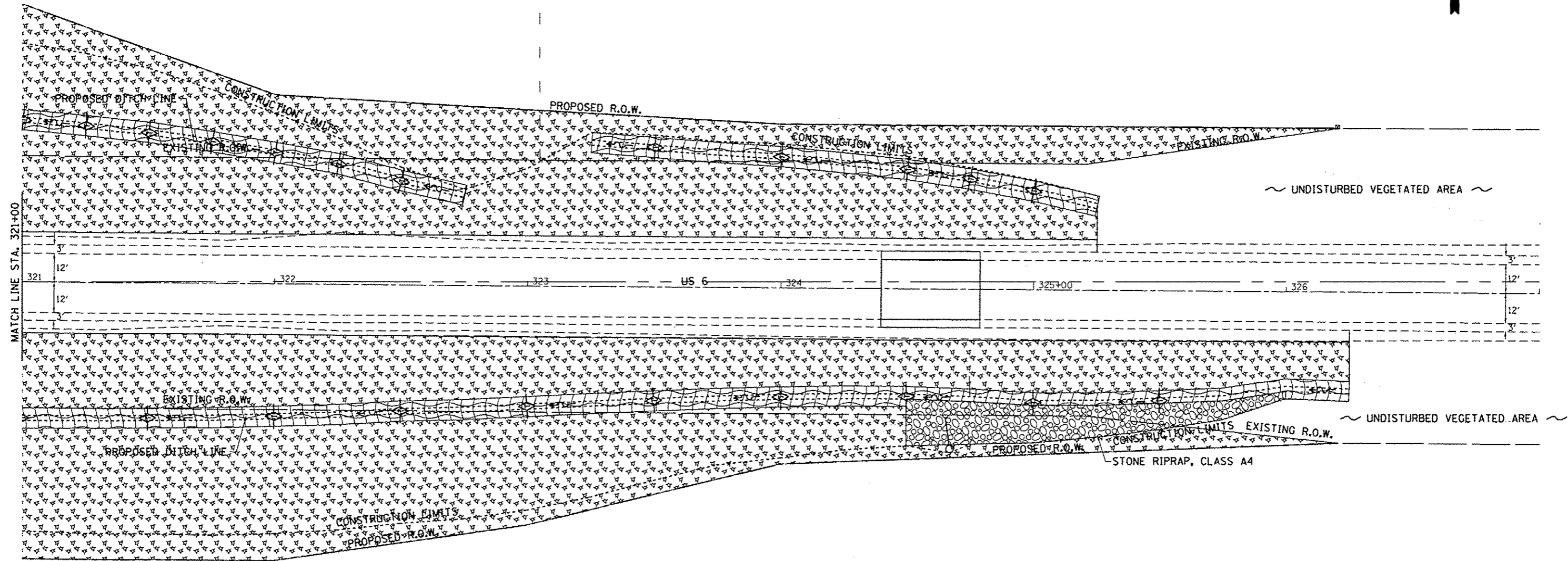

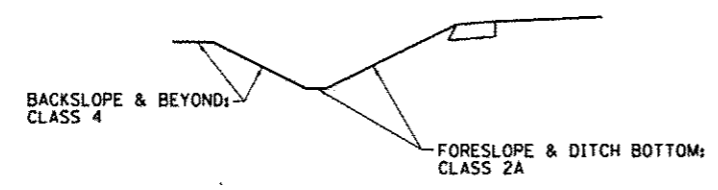


# EROSION CONTROL DETAILS



- = MULCH METHOD 3
- = TEMPORARY DITCH CHECKS
- = EROSION CONTROL BLANKET
- = PERIMETER EROSION BARRIER
- = INLET PIPE PROTECTION
- = RIP RAP
- = TURF REINFORCEMENT MAT

### SEEDING DETAIL



FILE NAME :	USER NAME : cushmanbw	DESIGNED -	REVISED -	<b>STATE OF ILLINOIS DEPARTMENT OF TRANSPORTATION</b>	<b>EROSION CONTROL DETAILS</b>	F.A.S. RTE.	SECTION	COUNTY	TOTAL SHEETS	SHEET NO.	
ca:\pwork\pwork\cushmanbw\08169166\0248809-shr-eros.dgn	PLOT SCALE = 28.8000' / in.	DRAWN -	REVISED -			226	3Y & 3BR-1	HENRY	210	75	
Default	PLOT DATE = Fri Oct 19 13:55:26 2012	CHECKED -	REVISED -			CONTRACT NO. 64F25					
		DATE -	REVISED -			ILLINOIS FED. AID PROJECT					
					SCALE:	SHEET OF SHEETS		STA.	TO STA.		