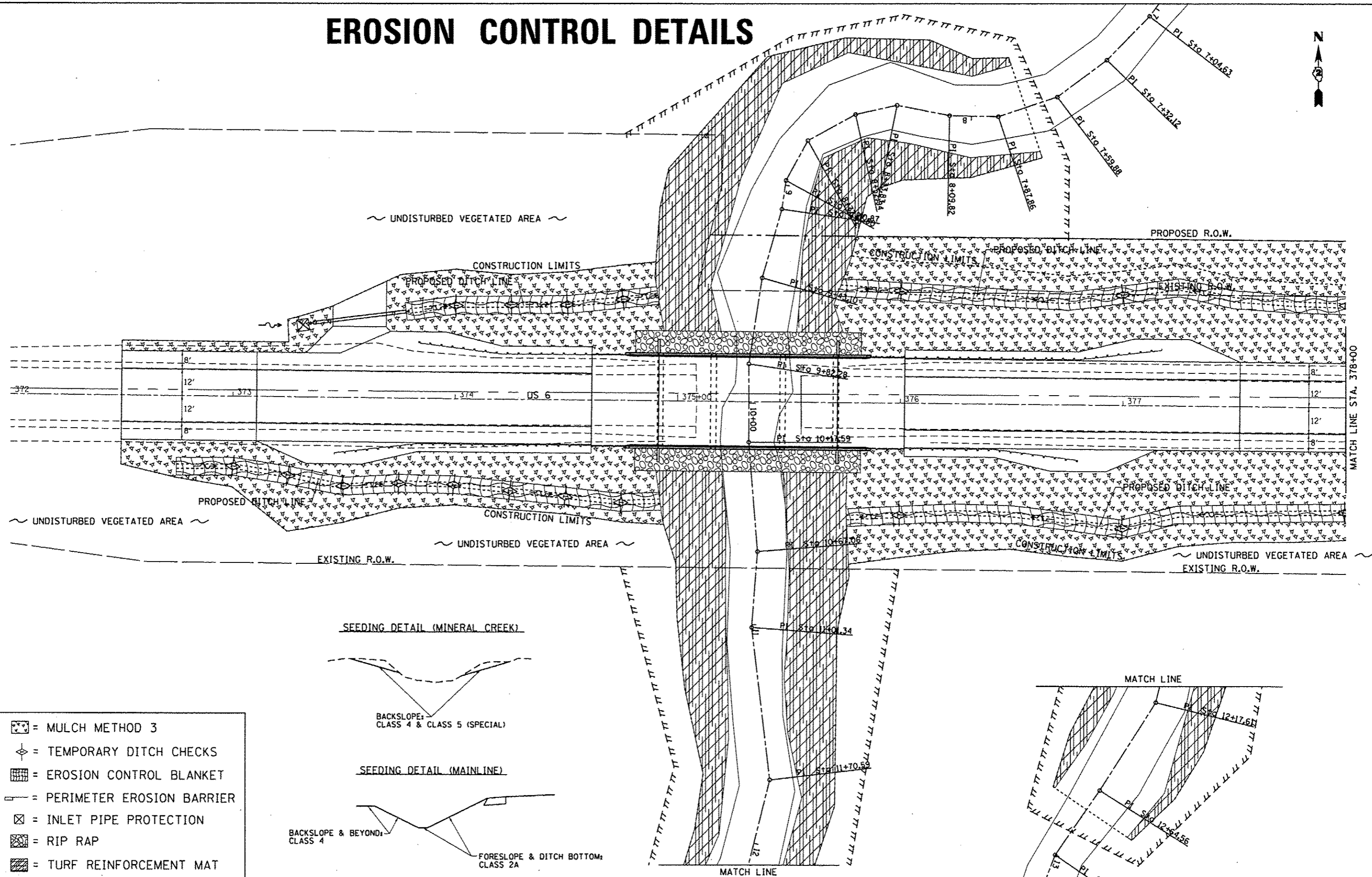
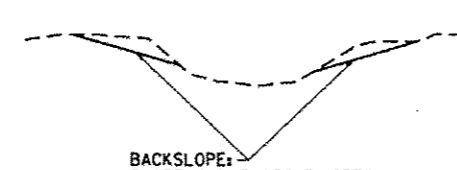


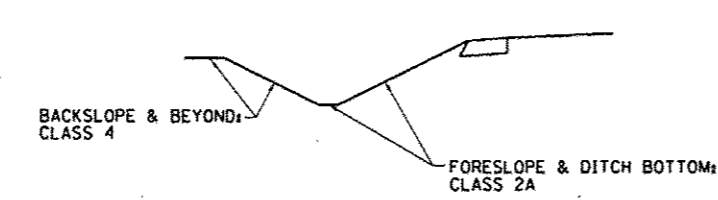
EROSION CONTROL DETAILS










SEEDING DETAIL (MINERAL CREEK)



SEEDING DETAIL (MAINLINE)



-  = MULCH METHOD 3
-  = TEMPORARY DITCH CHECKS
-  = EROSION CONTROL BLANKET
-  = PERIMETER EROSION BARRIER
-  = INLET PIPE PROTECTION
-  = RIP RAP
-  = TURF REINFORCEMENT MAT

FILE NAME =	USER NAME = cushmanbw	DESIGNED -	REVISED -	STATE OF ILLINOIS DEPARTMENT OF TRANSPORTATION	EROSION CONTROL DETAILS	F.A.S. RTE.	SECTION	COUNTY	TOTAL SHEETS	SHEET NO.	
cs:\pwork\p1dot\cushmanbw\d0169166\0248809-shs-aros.dgn		DRAWN -	REVISED -			226	3T & 3BR-1	HENRY	210	77	
PLOT SCALE = 20,0000' / in.		CHECKED -	REVISED -			CONTRACT NO. 64F25					
PLOT DATE = Fri Oct 19 13:56:09 2012		DATE -	REVISED -			(ILLINOIS) FED. AID PROJECT					