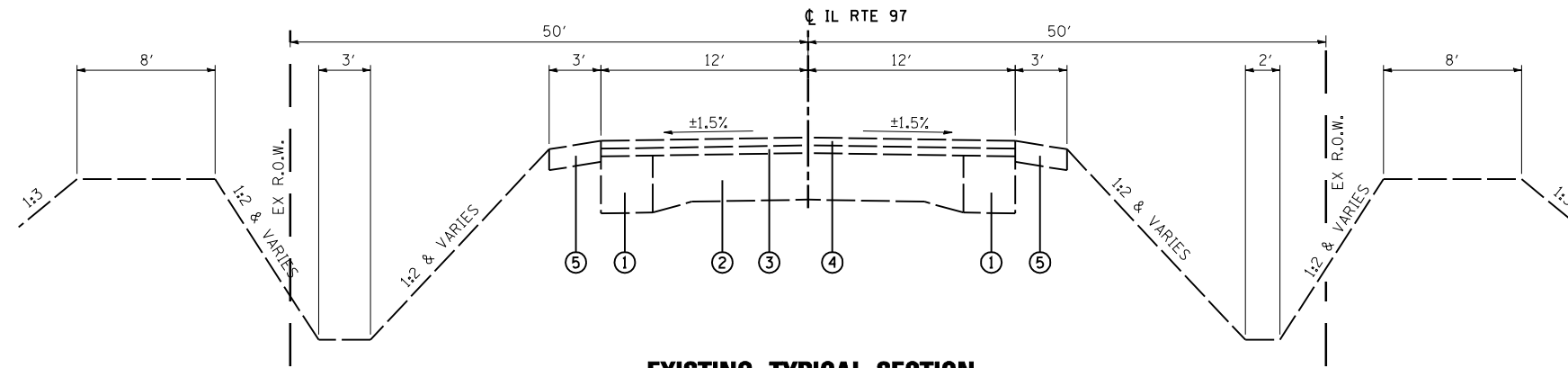


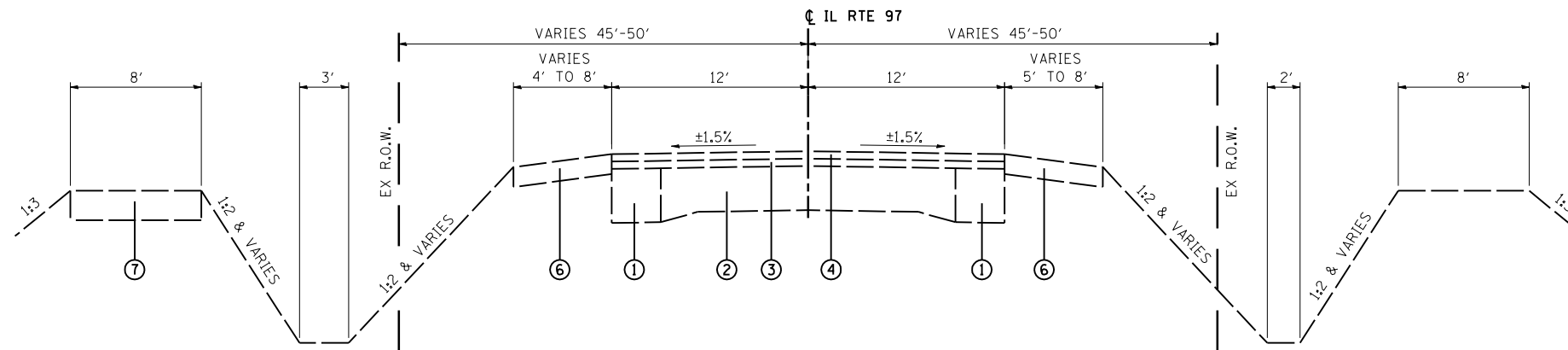
LEGEND

- ① EXISTING BITUMINOUS BASE COURSE WIDENING
- ② EXISTING PCC PAVEMENT
- ③ EXISTING BITUMINOUS OVERLAY
- ④ EXISTING BITUMINOUS SURFACE COURSE
- ⑤ EXISTING AGGREGATE SHOULDERS
- ⑥ EXISTING HOT-MIX ASPHALT SHOULDERS (TO BE REMOVED)
- ⑦ EXISTING AGGREGATE SURFACE
- ⑧ PROPOSED HOT-MIX ASPHALT BINDER COURSE, IL-12.5, N50, VAR DP (NOTE 1)
- ⑨ PROPOSED HMA SURFACE COURSE, MIX "D", N50, 1 1/2"
- ⑩ PROPOSED HMA SURFACE REMOVAL, 3/4" (NOTE 5)
- ⑪ PROPOSED POLYMERIZED BITUMINOUS MATERIALS (PRIME COAT)
- ⑫ PROPOSED HMA BASE COURSE WIDENING, 8" (SEE STAGING TYPICAL SECTIONS)
- ⑬ PROPOSED SUBBASE GRANULAR MATERIAL, TYPE B 4"
- ⑭ PROPOSED HMA SHOULDERS, VAR DP
- ⑮ PROPOSED HMA SHOULDERS, 1 1/2"
- ⑯ PROPOSED HMA SHOULDERS, 8"
- ⑰ PROPOSED GUARDRAIL AGGREGATE EROSION CONTROL, 8" (NOTE 2)
- ⑱ PROPOSED AGGREGATE SURFACE COURSE, TYPE B, 8" (NOTE 4)
- ⑲ PROPOSED TOPSOIL FURNISH AND PLACE, 4"



EXISTING TYPICAL SECTION

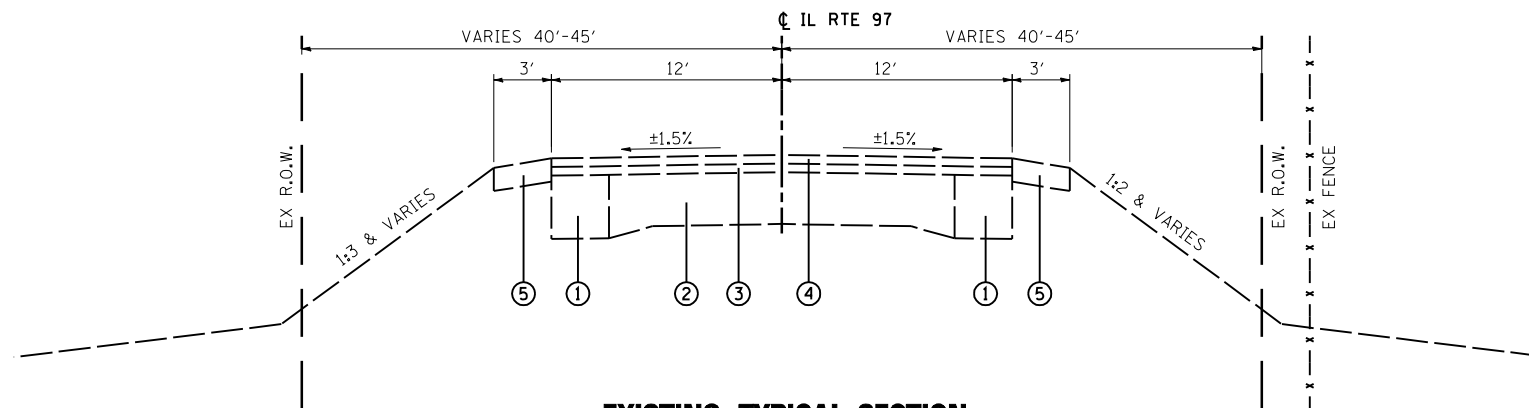
STA. 1975+50 TO STA. 1980+25



EXISTING TYPICAL SECTION

STA. 1973+09 TO STA. 1975+50

STRUCTURE OMISSION
STA. 1964+99 TO STA. 1973+09



EXISTING TYPICAL SECTION

STA. 1958+80 TO STA. 1964+99

FILE NAME =
D468759-sht-typical.dgn

USER NAME = default
PLOT TIME = 8:50:39 AM
PLOT SCALE = 100.0000' / IN.
PLOT DATE = 8/9/2013

DESIGNED - RGV
DRAWN - RGV
CHECKED - BPS
DATE -

REVISED -
REVISED -
REVISED -
REVISED -

**STATE OF ILLINOIS
DEPARTMENT OF TRANSPORTATION**

TYPICAL SECTIONS

SCALE: NTS SHEET 1 OF 3 SHEETS STA. TO STA.

F.A.P. RTE.	SECTION	COUNTY	TOTAL SHEETS	SHEET NO.
626	(44-B-1) BR	KNOX	122	14
CONTRACT NO. 68759				
ILLINOIS FED. AID PROJECT				