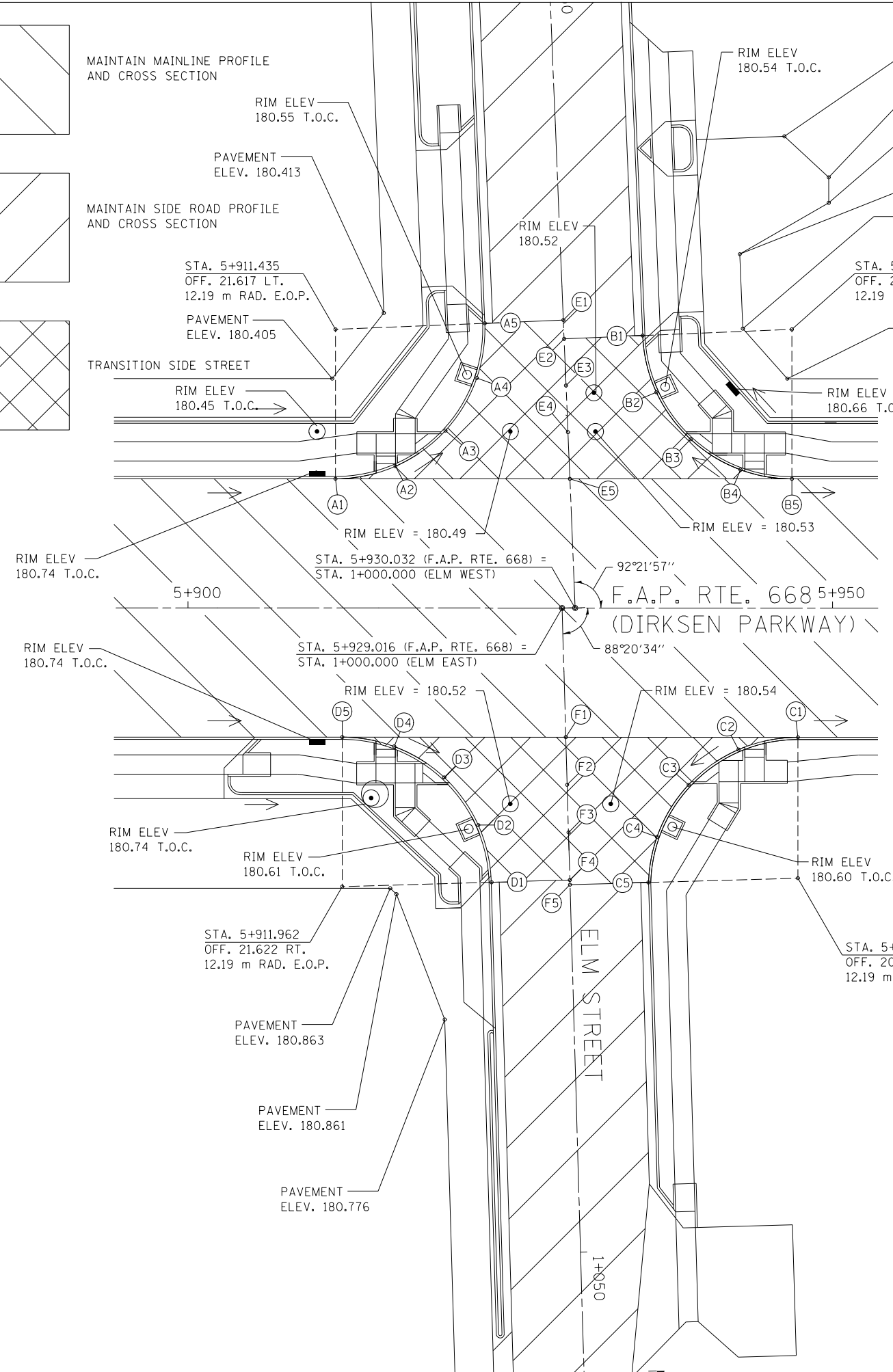
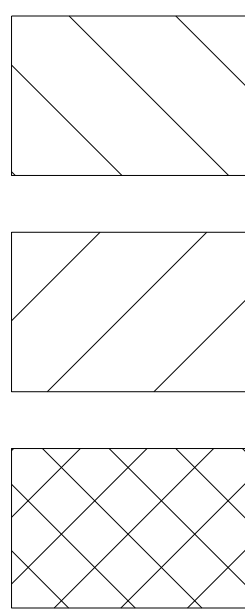


F.A.P. RTE.	SECTION	COUNTY	TOTAL SHEETS	SHEET NO.
668	28R-1	SANGAMON	354	145
STA.		TO STA.		
FED. ROAD DIST. NO.		ILLINOIS FED. AID PROJECT		
CONTRACT NO. 72501				



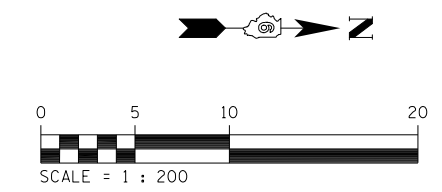
GENERAL NOTES:

1. MAINTAIN THE PROFILE AND CROSS SECTION OF DIRKSEN PARKWAY THROUGH THE INTERSECTION.
2. TRANSITION THE APPROACH PAVEMENTS OF ELM STREET WITHIN THE RADIUS RETURNS TO THE ELEVATIONS AS SHOWN ON THIS SHEET.
3. MAINTAIN ELM STREET PROFILE AND CROSS SECTION BEYOND THE RADIUS RETURNS.
4. SEE DRAINAGE PLANS FOR STATION, OFFSET, AND ELEVATION INFORMATION FOR PROPOSED CURB AND GUTTER SECTIONS BEYOND PROPOSED SIDEWALK. ALL CURB AND GUTTER POINTS ARE CALLED OUT TO THE TOP OF BACK OF CURB.

E.O.P. ELEVATIONS ON CURVE

NUMBER	DIRKSEN PARKWAY			ELM STREET			ELEVATION
	STATION	OFFSET	SIDE	STATION	OFFSET	SIDE	
A1	5+911.434	10.025	LEFT	0+989.217	18.169	RIGHT	180.567
A2	5+916.085	10.999	LEFT	0+988.436	13.482	RIGHT	180.504
A3	5+919.962	13.765	LEFT	0+985.833	9.494	RIGHT	180.442
A4	5+922.397	17.849	LEFT	0+981.853	6.893	RIGHT	180.396
A5	5+923.016	22.096	LEFT	0+977.635	6.098	RIGHT	180.473
B1	5+935.262	21.146	LEFT	0+979.090	6.098	LEFT	180.469
B2	5+936.325	16.748	LEFT	0+983.527	6.978	LEFT	180.386
B3	5+938.987	13.095	LEFT	0+987.287	9.487	LEFT	180.415
B4	5+942.850	10.735	LEFT	0+989.805	13.250	LEFT	180.461
B5	5+946.845	10.025	LEFT	0+990.679	17.211	LEFT	180.502
C1	5+947.320	10.025	RIGHT	1+010.551	18.007	LEFT	180.515
C2	5+942.704	10.983	RIGHT	1+011.375	13.366	LEFT	180.490
C3	5+938.836	13.718	RIGHT	1+013.997	9.419	LEFT	180.465
C4	5+936.385	17.770	RIGHT	1+017.976	6.852	LEFT	180.464
C5	5+935.732	21.295	RIGHT	1+021.481	6.098	LEFT	180.501
D1	5+923.549	21.286	RIGHT	1+021.120	6.080	RIGHT	180.498
D2	5+922.528	16.847	RIGHT	1+016.653	6.972	RIGHT	180.457
D3	5+919.872	13.143	RIGHT	1+012.874	9.520	RIGHT	180.495
D4	5+915.994	10.747	RIGHT	1+010.367	13.327	RIGHT	180.539
D5	5+911.962	10.025	RIGHT	1+009.527	17.336	RIGHT	180.579
E1				0+977.635	0.0		180.591
E2				0+979.096	0.0		180.587
E3				0+982.720	0.0		180.576
E4				0+986.344	0.0		180.565
E5				0+989.968	0.0		180.554
F1				1+010.029	0.0		180.623
F2				1+013.725	0.0		180.597
F3				1+017.420	0.0		180.596
F4				1+021.116	0.0		180.617
F5				1+021.481	0.0		180.620

NOTE: POINT NO. 1 & NO. 5 ON CURVE ARE THE END POINTS OF CURVE.



REVISIONS	
NAME	DATE

ILLINOIS DEPARTMENT OF TRANSPORTATION
 INTERSECTION DETAILS
 ELM STREET
 F.A.P. ROUTE 668 (DIRKSEN PARKWAY)
 SECTION 281-2
 SANGAMON COUNTY
 DRAWN BY: RK
 CHECKED BY: SEW
 DATE: 06/2013

ELM STREET