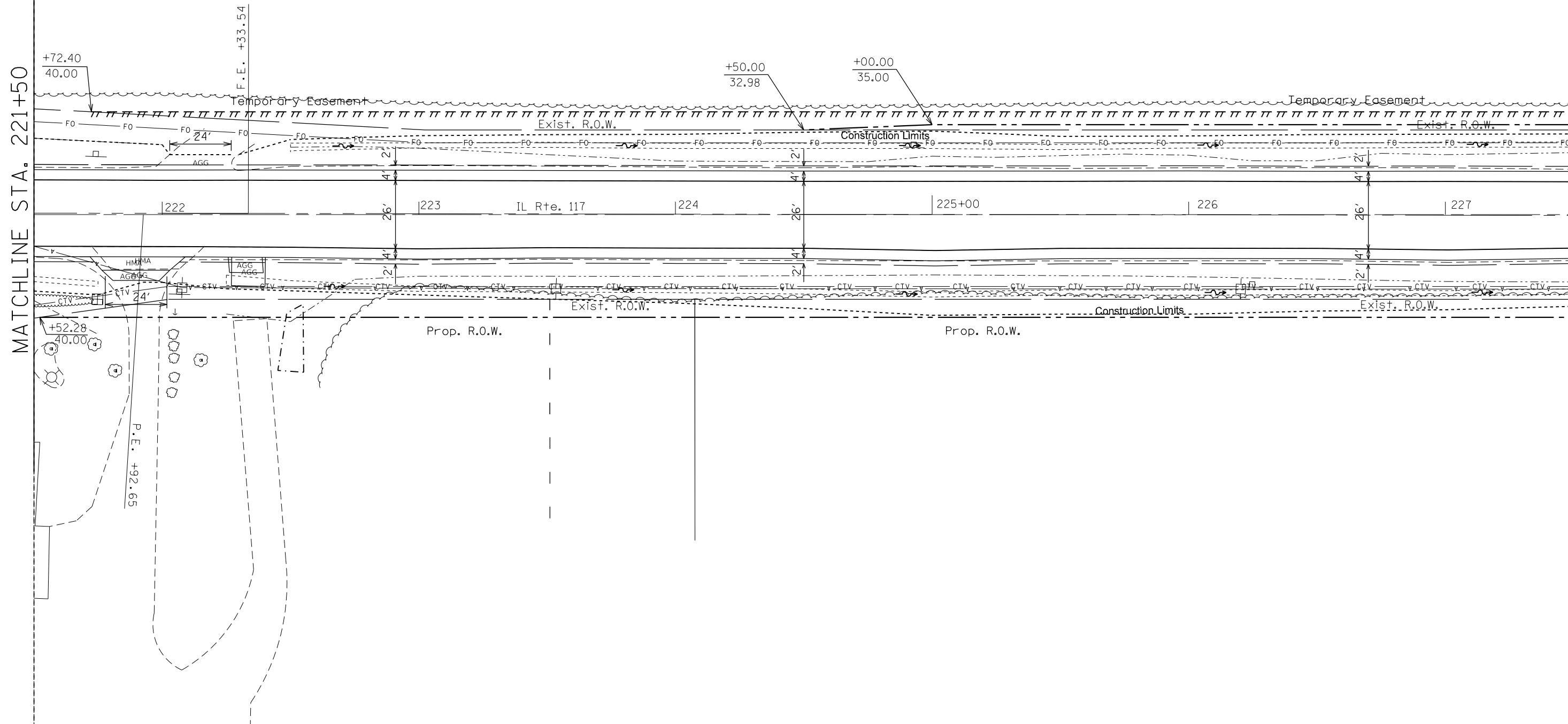




MATCHLINE STA. 221+50

MATCHLINE STA. 227+50



MODEL: Default
FILE: h:\m\c_p\pub\barroom.dwg
PROJECT: 68862\CD\Drawings\DOT_Offices\Drawings\68862\CD\Drawings\68862-SHT-PLAN_4FT.DWG

USER NAME = \$USERS	DESIGNED -	REVISED -
PLOT SCALE = 1:40	DRAWN -	REVISED -
PLOT DATE = 8/16/2019	CHECKED -	REVISED -
	DATE -	REVISED -

**STATE OF ILLINOIS
DEPARTMENT OF TRANSPORTATION**

**PROPOSED PLAN
IL 117**

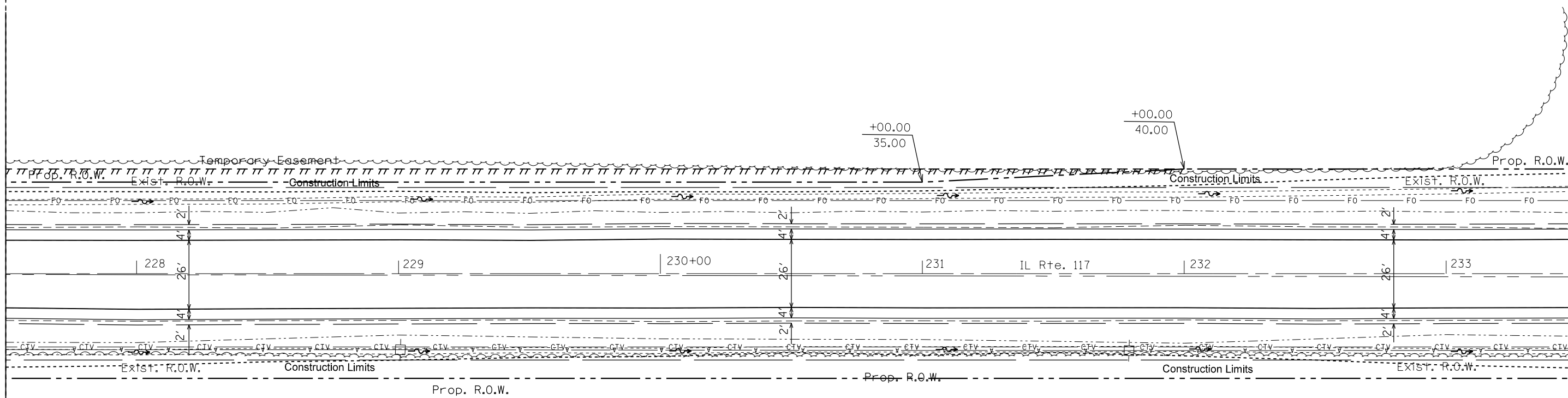
SCALE: SHEET 27 OF 41 SHEETS STA. TO STA.

F.A.P. RTE.	SECTION	COUNTY	TOTAL SHEETS	SHEET NO.
702	(114)SR,CLV,RS-4	WOODFORD	309	101
CONTRACT NO. 68B62				
ILLINOIS FED. AID PROJECT				



MATCHLINE STA. 227+50

MATCHLINE STA. 233+50



MODEL: Default
FILE: \\nashville.pw.gov\pub\rooms\dat\illinois\pww\DOT\Documents\DOT - Offices\District 4\Projects\ID4_68862\CADD\DATA\CADD\sheet\ID468862-SHT-PLAN_4FT.DGN

USER NAME = \$USERS	DESIGNED -	REVISED -
	DRAWN -	REVISED -
PLOT SCALE = 1:40	CHECKED -	REVISED -
PLOT DATE = 8/16/2019	DATE -	REVISED -

**STATE OF ILLINOIS
DEPARTMENT OF TRANSPORTATION**

**PROPOSED PLAN
IL 117**

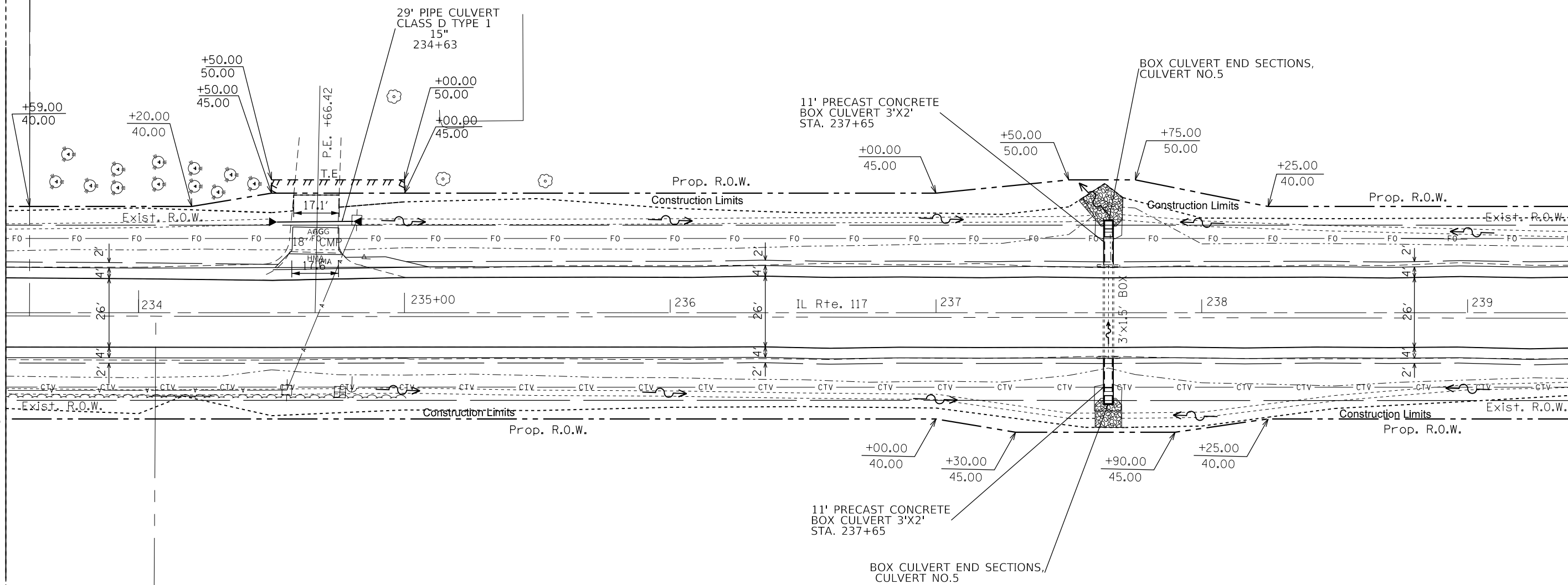
SCALE: SHEET 28 OF 41 SHEETS STA. TO STA.

F.A.P. RTE.	SECTION	COUNTY	TOTAL SHEETS	SHEET NO.
702	(114)SR,CLV,RS-4	WOODFORD	309	102
CONTRACT NO. 68862			ILLINOIS FED. AID PROJECT	



MATCHLINE STA. 233+50

MATCHLINE STA. 239+50



MODEL: Default
FILE: h:\m117\68B62\68B62\DOT\Documents\DOT_Offices\Drawings\68B62\68B62-SHT-PLAN_4FT.DGN

USER NAME = \$USERS	DESIGNED -	REVISED -
PLOT SCALE = 1:40	DRAWN -	REVISED -
PLOT DATE = 8/16/2019	CHECKED -	REVISED -
	DATE -	REVISED -

**STATE OF ILLINOIS
DEPARTMENT OF TRANSPORTATION**

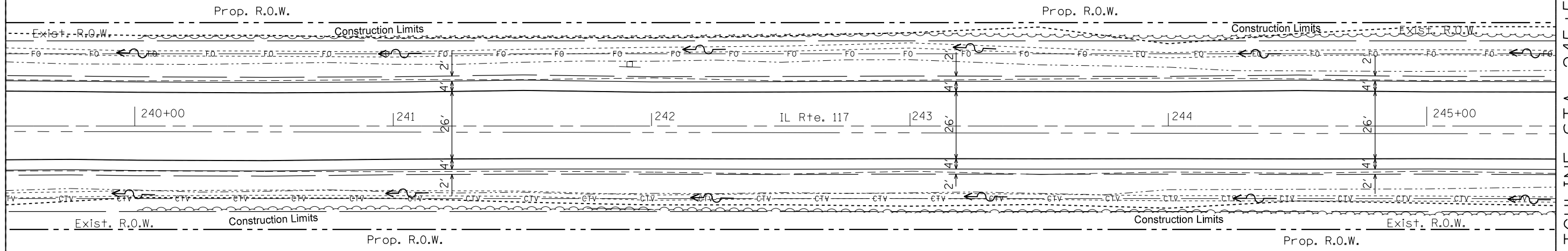
PROPOSED PLAN			
IL 117			
SCALE:	SHEET 29	OF 41 SHEETS	STA. TO STA.

F.A.P. RTE.	SECTION	COUNTY	TOTAL SHEETS	SHEET NO.
702	(114)SR,CLV,RS-4	WOODFORD	309	103
CONTRACT NO. 68B62				
ILLINOIS FED. AID PROJECT				



MATCHLINE STA. 239+50

MATCHLINE STA. 245+50



MODEL: Default
 FILE: h:\mhc_p\pub\harcross\dot\illinois\pwr\dot\Documents\DOT - Offices\District 4\Projects\ID4_68B62\Cadd\Drawings\68B62-SHT-PLAN_4FT.DGN

USER NAME = \$USERS	DESIGNED -	REVISED -
PLOT SCALE = 1:40	DRAWN -	REVISED -
PLOT DATE = 8/16/2019	CHECKED -	REVISED -
	DATE -	REVISED -

STATE OF ILLINOIS
DEPARTMENT OF TRANSPORTATION

PROPOSED PLAN
IL 117

SCALE: SHEET 30 OF 41 SHEETS STA. TO STA.

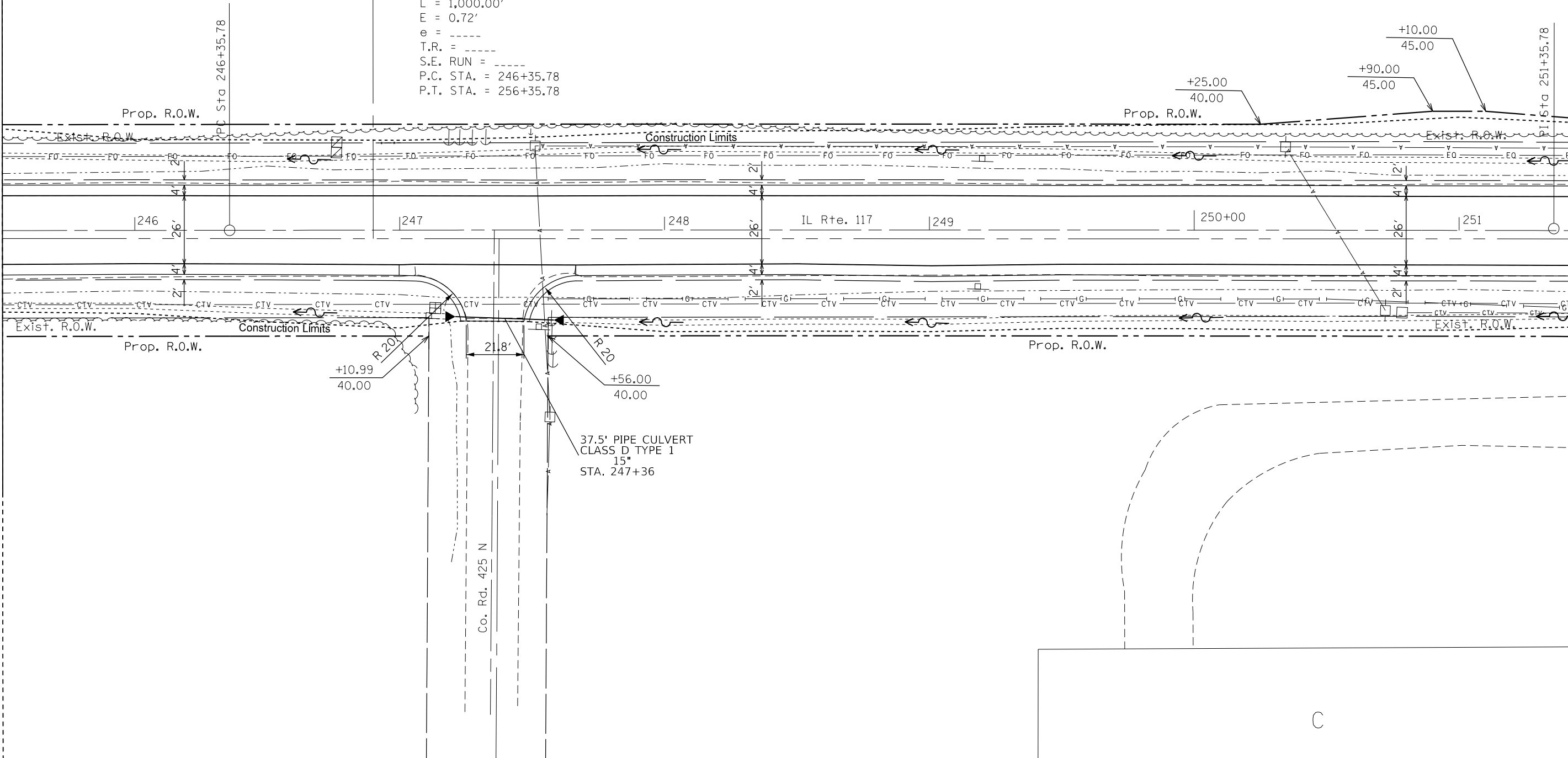
F.A.P. RTE.	SECTION	COUNTY	TOTAL SHEETS	SHEET NO.
702	(114)SR,CLV,RS-4	WOODFORD	309	104
CONTRACT NO. 68B62				
ILLINOIS FED. AID PROJECT				



EXIST. CURVE NIL117EXCL8
 PI STA. = 251+35.78
 Δ = 0° 19' 43" (RT)
 D = 0° 01' 58"
 R = 174,374.33'
 T = 500.00'
 L = 1,000.00'
 E = 0.72'
 e = ----
 T.R. = ----
 S.E. RUN = ----
 P.C. STA. = 246+35.78
 P.T. STA. = 256+35.78

MATCHLINE STA. 245+50

MATCHLINE STA. 251+50



MODEL: Default
 FILE: h:\mfc_p\pub\barroom.dwg
 PROJECT: RWIDOT\Documents\DOT_Offices\District_4\Projects\ID4_68B62\CADD\DATA\CADD\Sheet\ID4_68B62-SH1-PLAN_4FT.DWG

USER NAME = SUSERS	DESIGNED -	REVISED -
PLOT SCALE = 1:40	DRAWN -	REVISED -
PLOT DATE = 8/16/2019	CHECKED -	REVISED -
	DATE -	REVISED -

**STATE OF ILLINOIS
 DEPARTMENT OF TRANSPORTATION**

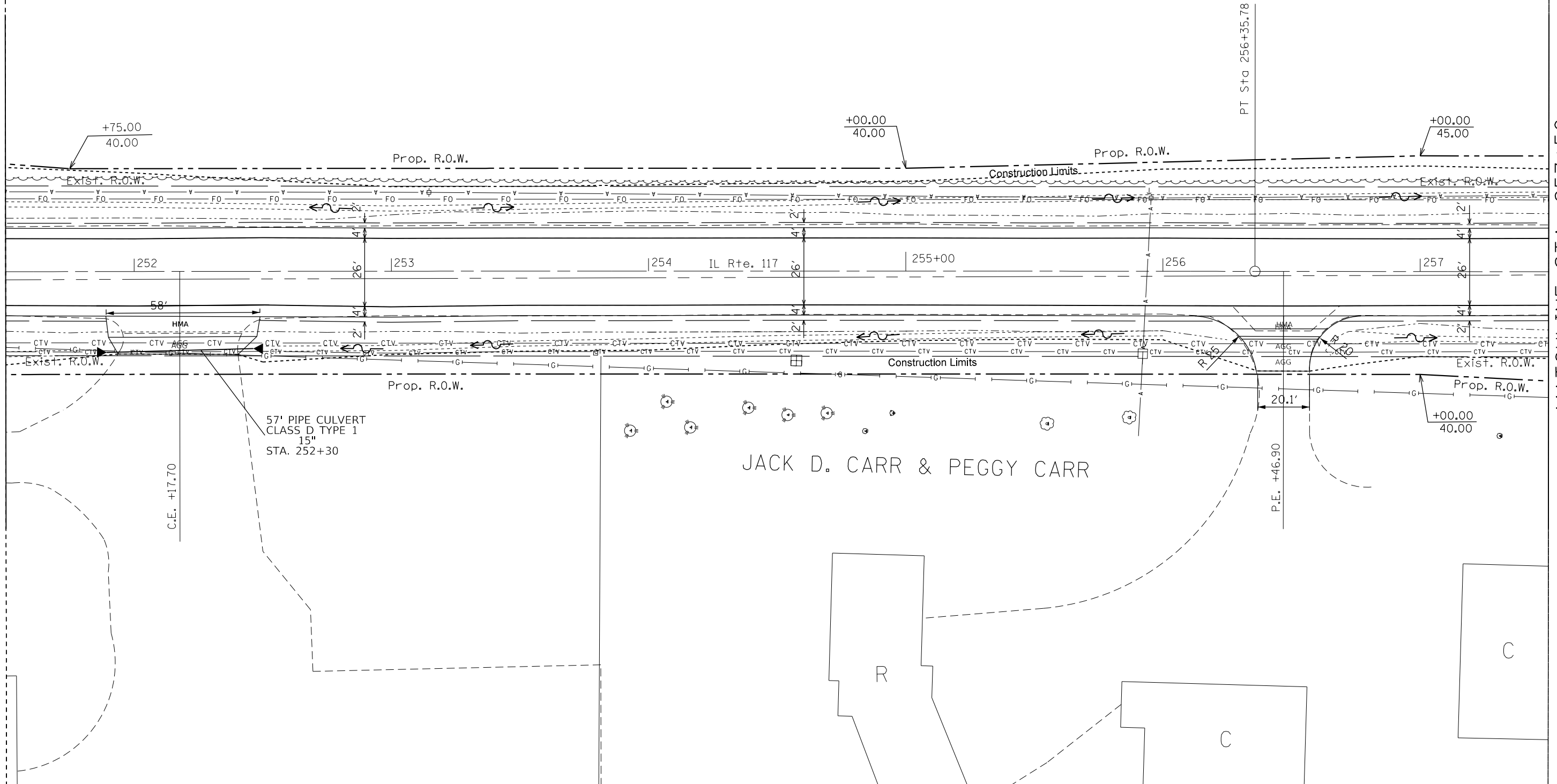
PROPOSED PLAN IL 117			
SCALE:	SHEET 31	OF 41 SHEETS	STA. TO STA.

F.A.P. RTE.	SECTION	COUNTY	TOTAL SHEETS	SHEET NO.
702	(114)SR,CLV,RS-4	WOODFORD	309	105
CONTRACT NO. 68B62				
ILLINOIS FED. AID PROJECT				



MATCHLINE STA. 251+50

MATCHLINE STA. 257+50



MODEL: Default
FILE: h:\m\c_p\pub\barroom.dwg
PROJECT: RWIDOT\Documents\DOT_Offices\Director_4\Projects\ID4_68862\CADD\Drawings\68862-SHT-PLAN_4FT.DGN

USER NAME = susers	DESIGNED -	REVISED -
PLOT SCALE = 1:40	DRAWN -	REVISED -
PLOT DATE = 8/16/2019	CHECKED -	REVISED -
	DATE -	REVISED -

**STATE OF ILLINOIS
DEPARTMENT OF TRANSPORTATION**

**PROPOSED PLAN
IL 117**

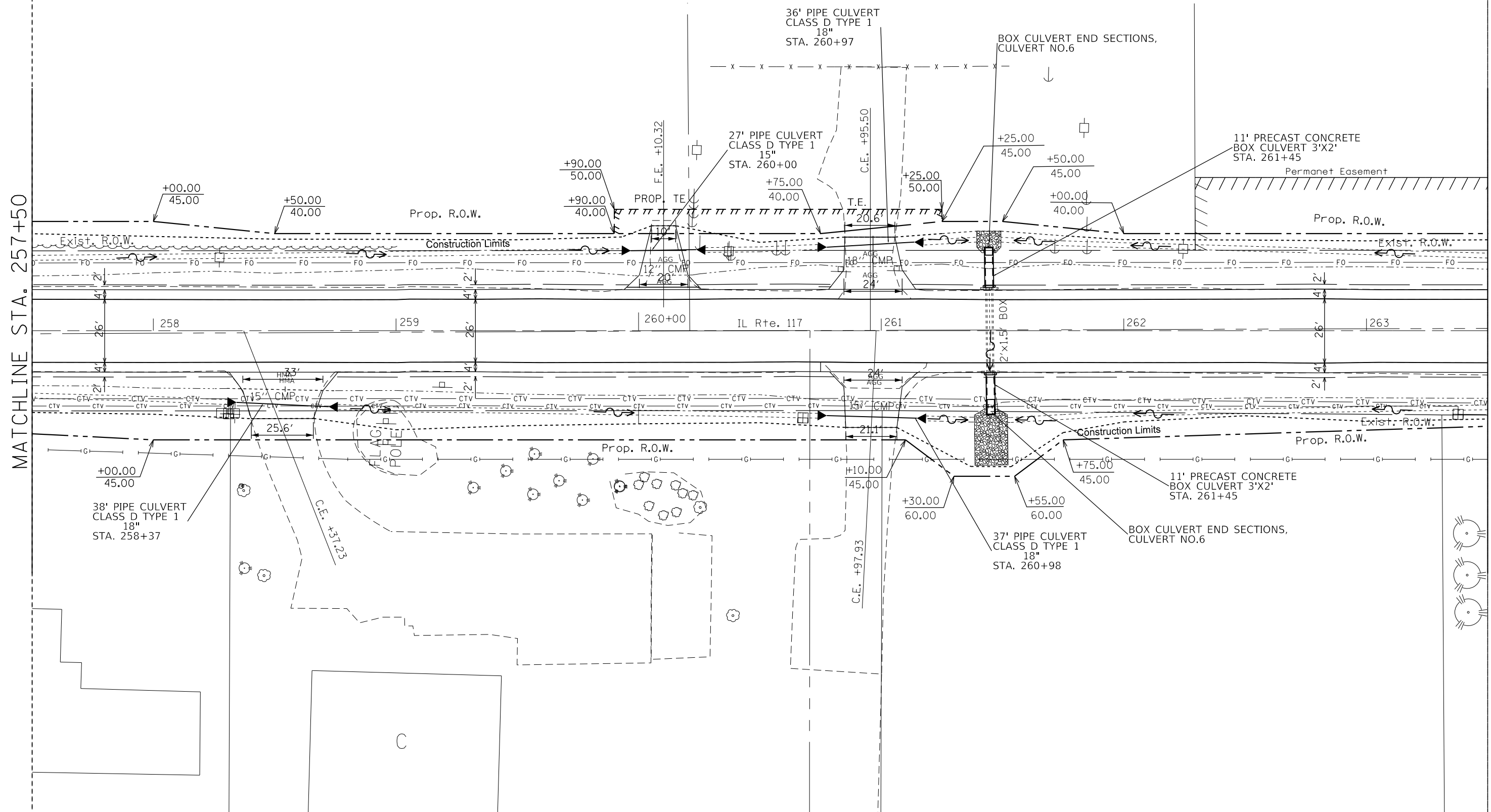
SCALE: SHEET 32 OF 41 SHEETS STA. TO STA.

F.A.P. RTE.	SECTION	COUNTY	TOTAL SHEETS	SHEET NO.
702	(114)SR,CLV,RS-4	WOODFORD	309	106
CONTRACT NO. 68862				
ILLINOIS FED. AID PROJECT				



MATCHLINE STA. 257+50

MATCHLINE STA. 263+50



MODEL: Default
FILE: h:\mhc\p\pub\barroom.dwg\illinois.gov\PI\DOT\Documents\DOT - Offices\Director - Projects\1117\1117-PLAN_4FT.DWG

USER NAME = susers	DESIGNED -	REVISED -
PLOT SCALE = 1:40	DRAWN -	REVISED -
PLOT DATE = 8/16/2019	CHECKED -	REVISED -
	DATE -	REVISED -

**STATE OF ILLINOIS
DEPARTMENT OF TRANSPORTATION**

**PROPOSED PLAN
IL 117**

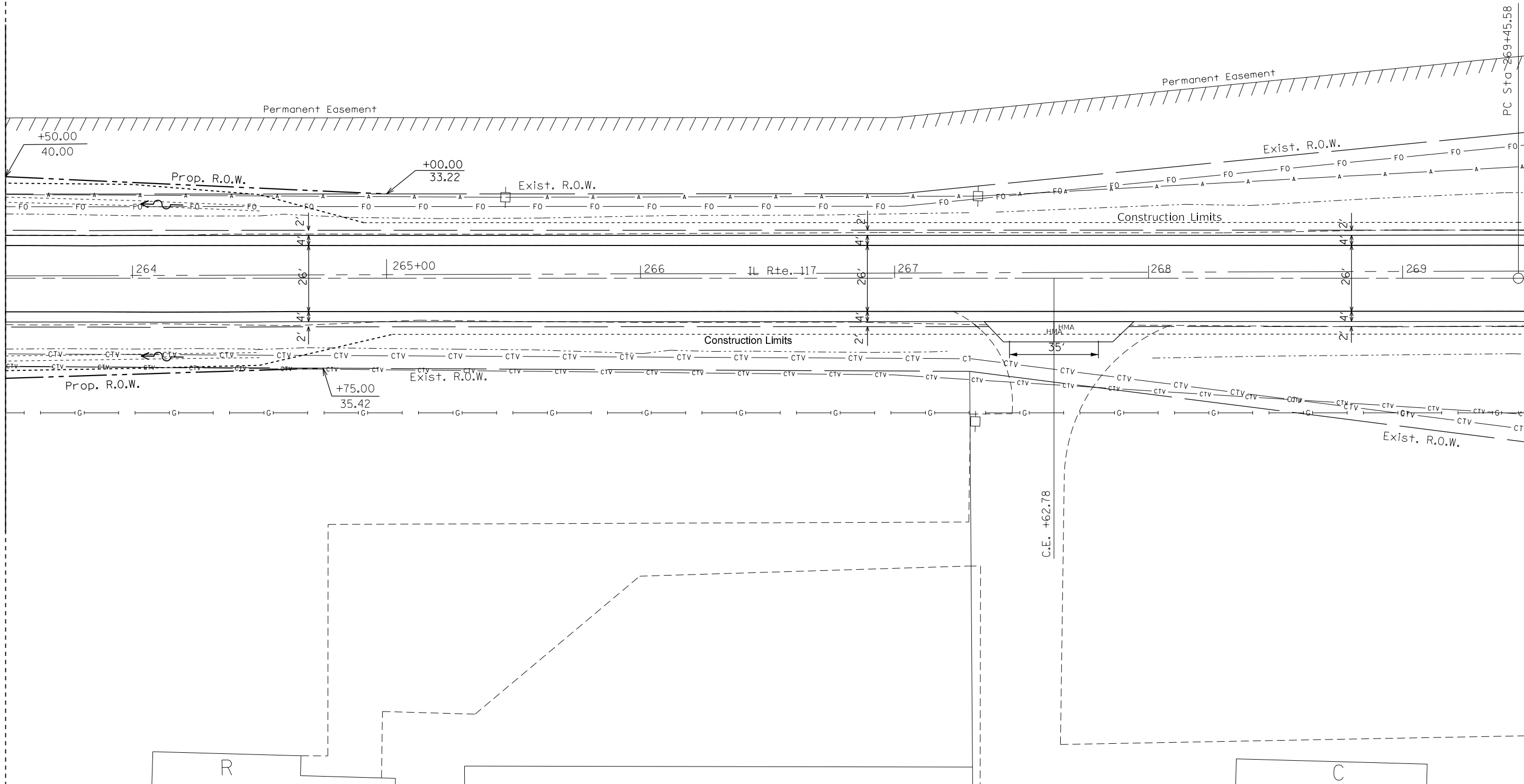
SCALE: SHEET 33 OF 41 SHEETS STA. TO STA.

F.A.P. RTE.	SECTION	COUNTY	TOTAL SHEETS	SHEET NO.
702	(114)SR,CLV,RS-4	WOODFORD	309	107
			CONTRACT NO. 68B62	
ILLINOIS FED. AID PROJECT				



MATCHLINE STA. 263+50

MATCHLINE STA. 269+50



MODEL: Default
FILE: \\nashville.pva\pub\baroncom.dca\illinois.gov\PWIDOT\Documents\DOT_Offices\District_4\Projects\ID4_68B62\CADD\Drawings\CADD\Drawings\ID4_68B62-SHT-PLAN_4FT.DGN

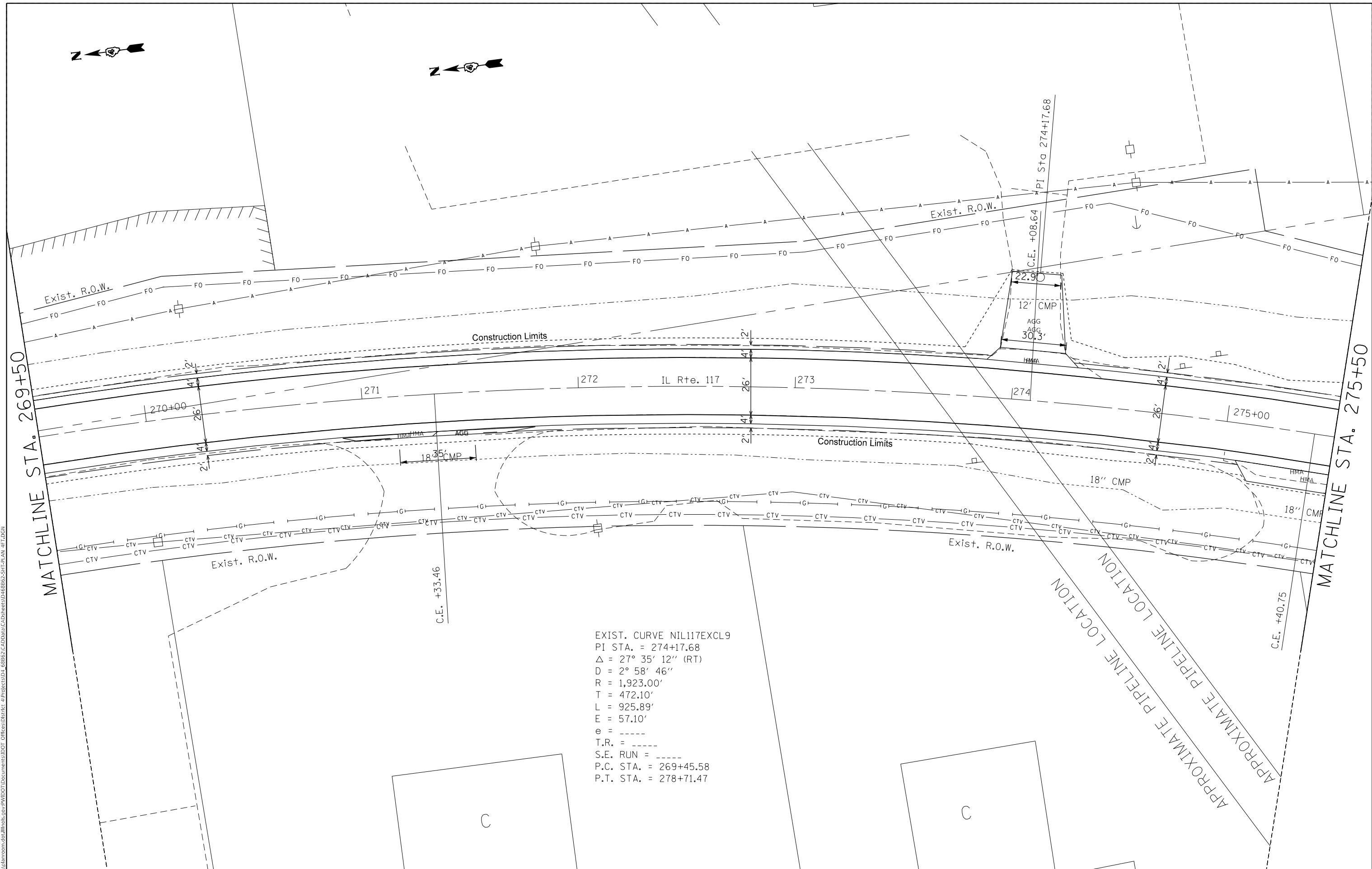
USER NAME = \$USERS	DESIGNED -	REVISED -
	DRAWN -	REVISED -
PLOT SCALE = 1:40	CHECKED -	REVISED -
PLOT DATE = 8/16/2019	DATE -	REVISED -

**STATE OF ILLINOIS
DEPARTMENT OF TRANSPORTATION**

**PROPOSED PLAN
IL 117**

SCALE: SHEET 34 OF 41 SHEETS STA. TO STA.

F.A.P. RTE.	SECTION	COUNTY	TOTAL SHEETS	SHEET NO.
702	(114)SR,CLV,RS-4	WOODFORD	309	108
CONTRACT NO. 68B62			ILLINOIS FED. AID PROJECT	



MODEL: Default
 FILE: \\nrc\p\pub\baronm.d\illinois\p\p\DOT\Documents\DOT_Offices\Illinet\4\Projects\ID4_68B62\CADD\A1\CADD\sheet\468B62-SHT-PLAN_4F1.DGN

EXIST. CURVE NIL117EXCL9
 PI STA. = 274+17.68
 $\Delta = 27^\circ 35' 12''$ (RT)
 $D = 2^\circ 58' 46''$
 $R = 1,923.00'$
 $T = 472.10'$
 $L = 925.89'$
 $E = 57.10'$
 $e = \text{----}$
 $T.R. = \text{----}$
 $S.E. RUN = \text{----}$
 $P.C. STA. = 269+45.58$
 $P.T. STA. = 278+71.47$

USER NAME = \$USERS	DESIGNED -	REVISED -
PLOT SCALE = 1:40	DRAWN -	REVISED -
PLOT DATE = 8/16/2019	CHECKED -	REVISED -
	DATE -	REVISED -

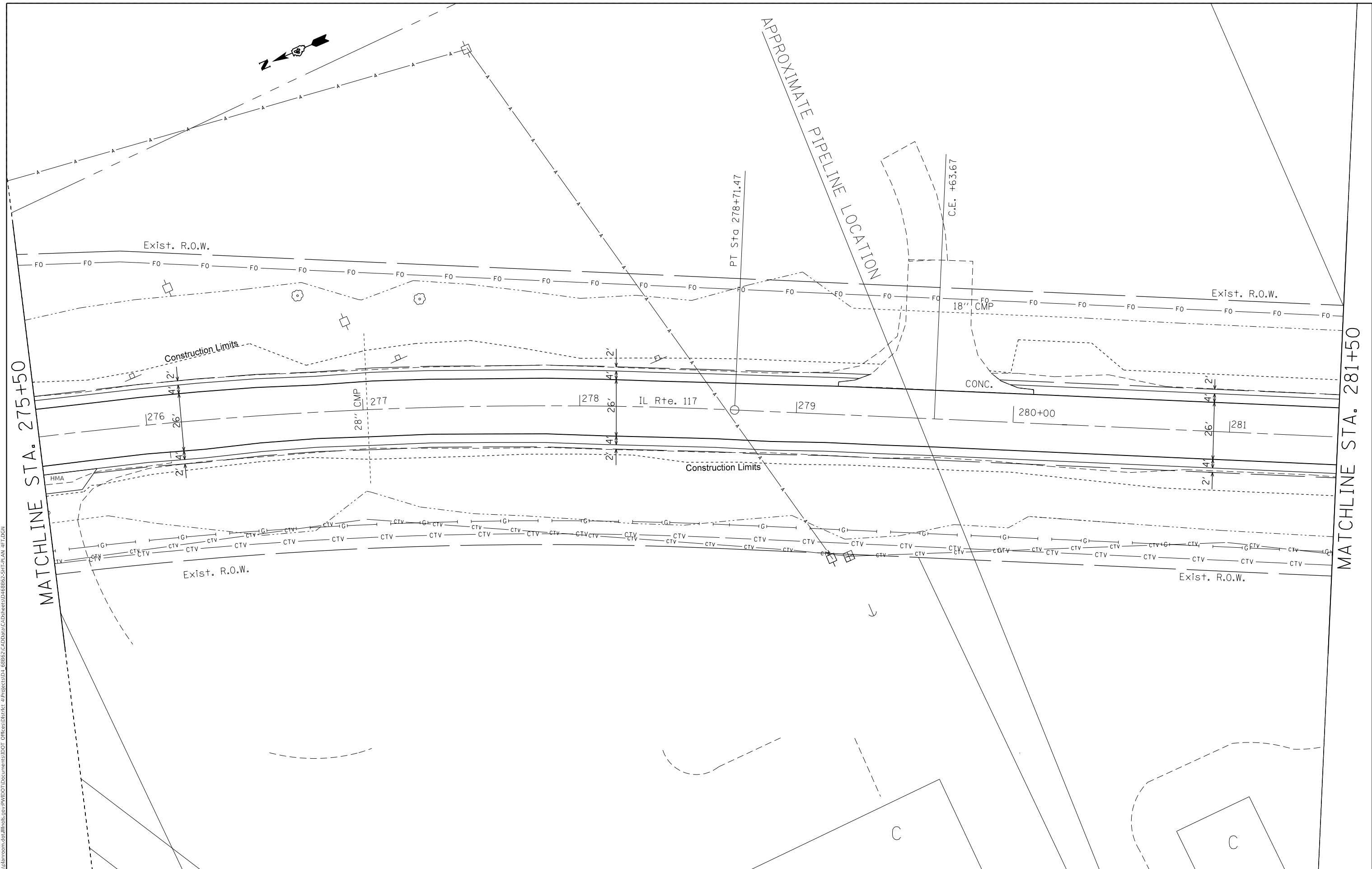
STATE OF ILLINOIS
DEPARTMENT OF TRANSPORTATION

PROPOSED PLAN
IL 117

SCALE: SHEET 35 OF 41 SHEETS STA. TO STA.

F.A.P. RTE.	SECTION	COUNTY	TOTAL SHEETS	SHEET NO.
702	(114)SR,CLV,RS-4	WOODFORD	309	109
			CONTRACT NO. 68B62	
		ILLINOIS	FED. AID PROJECT	

MODEL: Default
 FILE: h:\mhc\p\pub\barroom.dwg
 PROJECT: 68B62\CD\Drawings\DOT Office\Drawings\468B62-517-PLAN_46T.DGN



USER NAME = SUsers	DESIGNED -	REVISED -
	DRAWN -	REVISED -
PLOT SCALE = 1:40	CHECKED -	REVISED -
PLOT DATE = 8/16/2019	DATE -	REVISED -

**STATE OF ILLINOIS
 DEPARTMENT OF TRANSPORTATION**

**PROPOSED PLAN
 IL 117**

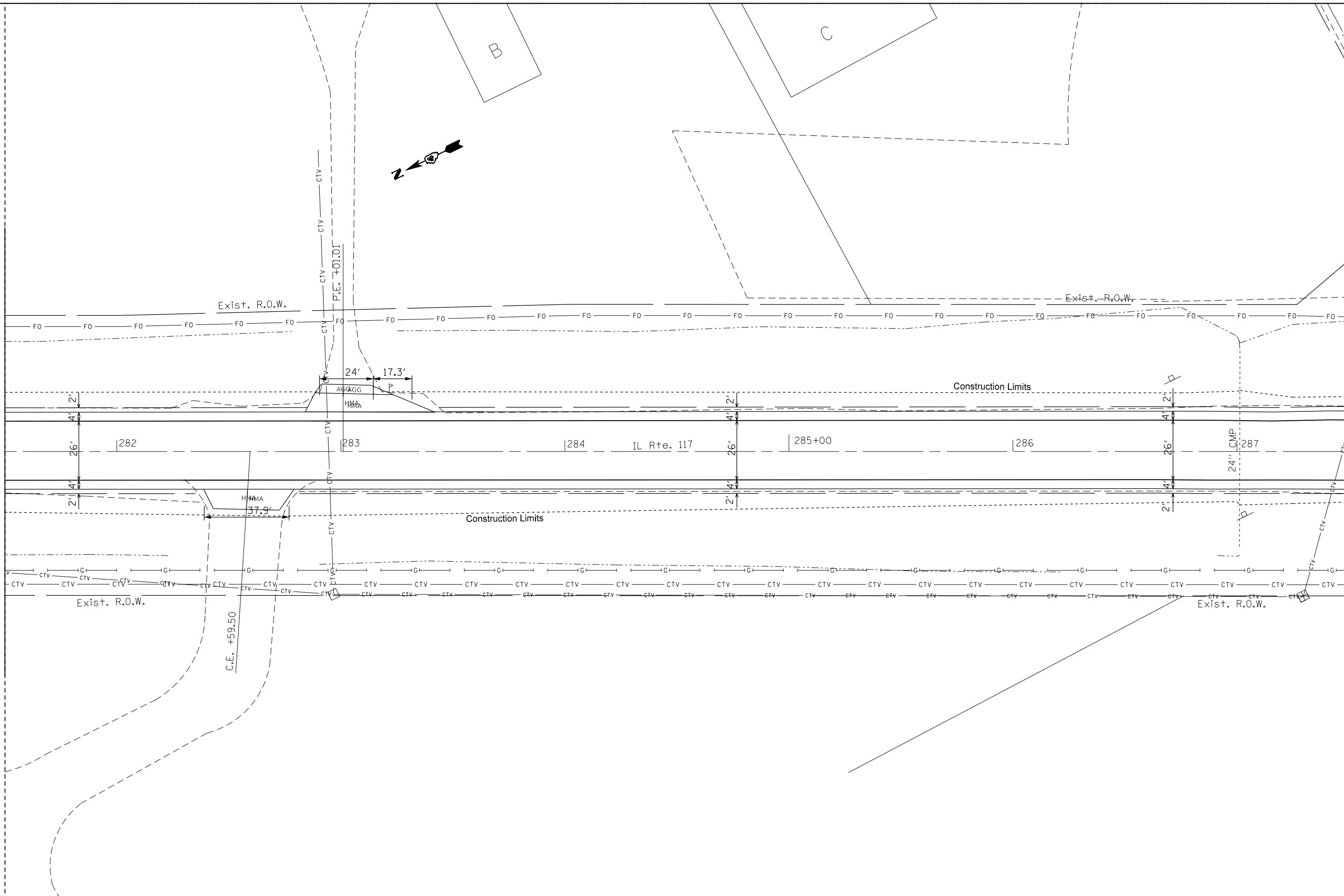
SCALE: SHEET 36 OF 41 SHEETS STA. TO STA.

F.A.P. RTE. 702	SECTION (114)SR,CLV,RS-4	COUNTY WOODFORD	TOTAL SHEETS 309	SHEET NO. 110
CONTRACT NO. 68B62			ILLINOIS FED. AID PROJECT	

MODEL: Default
 FILE: \\nas101.cpe.pubserv.com\data\illinois\pwr\DOT\Documents\DOT_Offices\Director_of\Projects\ID4_68B62\CADD\DATA\CADD\Sheets\ID4_68B62-SHT-PLAN_4FT.DGN

MATCHLINE STA. 281+50

MATCHLINE STA. 287+50



USER NAME = susers	DESIGNED -	REVISED -
PLOT SCALE = 1:40	DRAWN -	REVISED -
PLOT DATE = 8/16/2019	CHECKED -	REVISED -
	DATE -	REVISED -

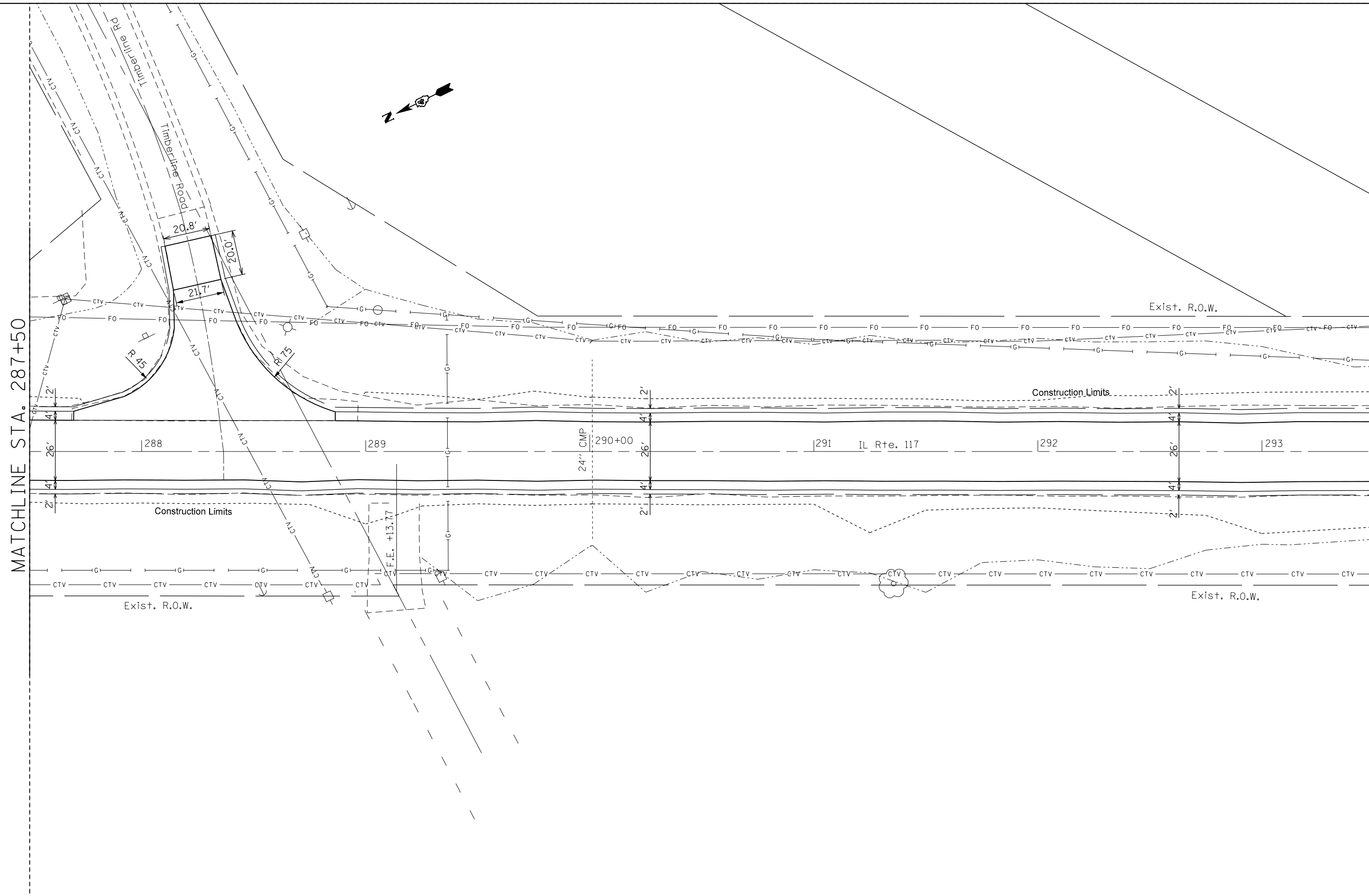
**STATE OF ILLINOIS
 DEPARTMENT OF TRANSPORTATION**

**PROPOSED PLAN
 IL 117**

SCALE: SHEET 37 OF 41 SHEETS STA. TO STA.

F.A.P. RTE.	SECTION	COUNTY	TOTAL SHEETS	SHEET NO.
702	(114)SR,CLV,RS-4	WOODFORD	309	111
CONTRACT NO. 68B62				
ILLINOIS FED. AID PROJECT				

MODEL: Default
 FILE: \\mtrc-pub\pubroom\data\illinois\pww\DOT\Documents\DOT_Offices\Director_4\Projects\ID4_68B62\CADD\Drawings\CADD\Sheet\468B62-SHT-PLAN_4FT.DGN



MATCHLINE STA. 287+50

MATCHLINE STA. 293+50

USER NAME = \$USERS	DESIGNED -	REVISED -
PLOT SCALE = 1:40	DRAWN -	REVISED -
PLOT DATE = 8/16/2019	CHECKED -	REVISED -
	DATE -	REVISED -

**STATE OF ILLINOIS
 DEPARTMENT OF TRANSPORTATION**

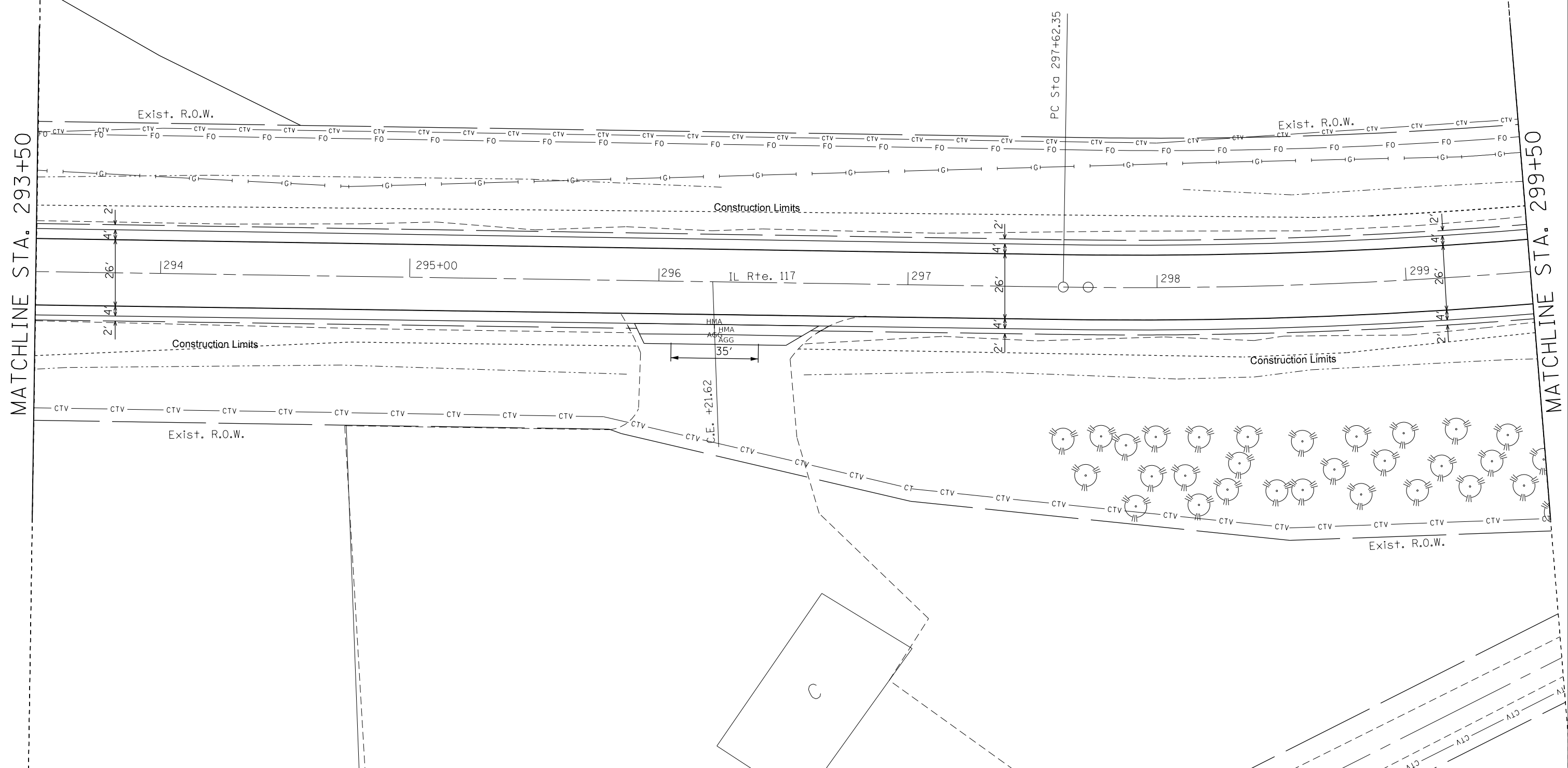
PROPOSED PLAN IL 117			
SCALE:	SHEET 38	OF 41 SHEETS	STA. TO STA.

F.A.P. RTE.	SECTION	COUNTY	TOTAL SHEETS	SHEET NO.
702	(114)SR,CLV,RS-4	WOODFORD	309	112
CONTRACT NO. 68B62				
ILLINOIS FED. AID PROJECT				



MATCHLINE STA. 293+50

MATCHLINE STA. 299+50



MODEL: Default
FILE: h:\m117\p117\DOT\Documents\DOT_Offices\117\117.ctb
PROJECT: 117\117.ctb
SHEET: 39 OF 41
DATE: 8/16/2019

USER NAME = \$USERS	DESIGNED -	REVISED -
PLOT SCALE = 1:40	DRAWN -	REVISED -
PLOT DATE = 8/16/2019	CHECKED -	REVISED -
	DATE -	REVISED -

**STATE OF ILLINOIS
DEPARTMENT OF TRANSPORTATION**

**PROPOSED PLAN
IL 117**

SCALE: SHEET 39 OF 41 SHEETS STA. TO STA.

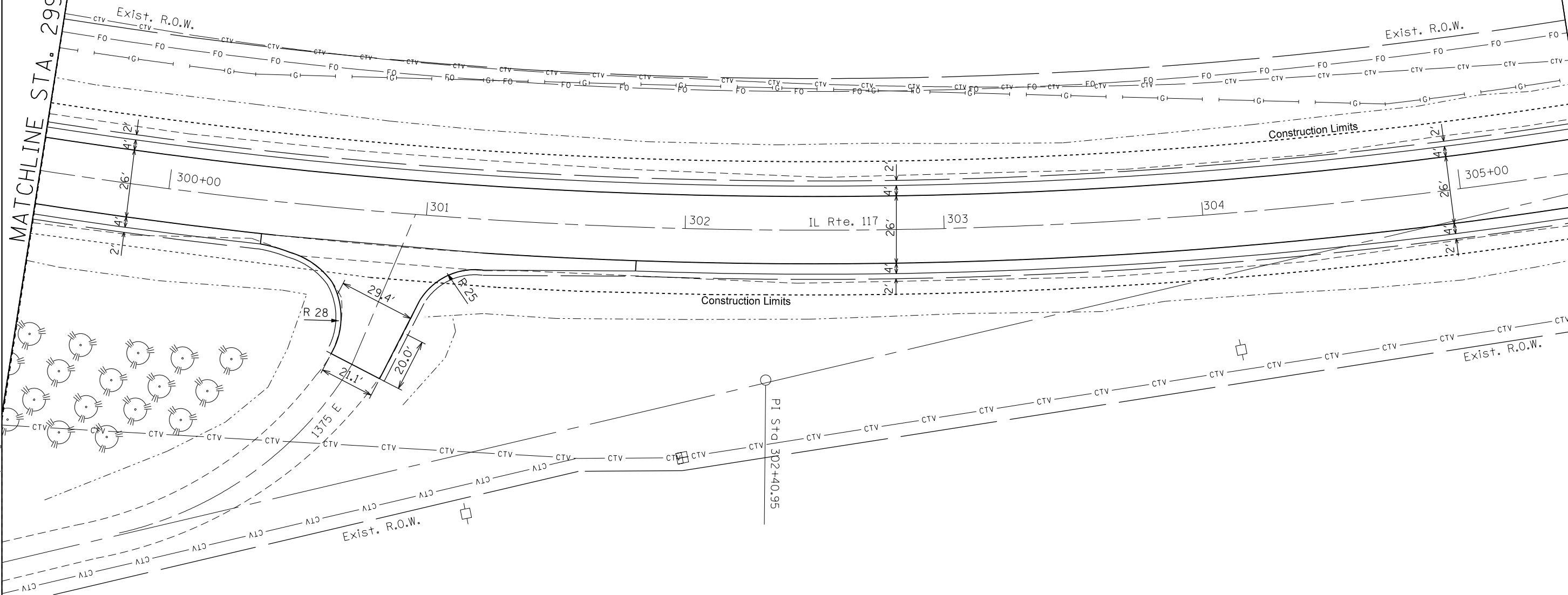
F.A.P. RTE.	SECTION	COUNTY	TOTAL SHEETS	SHEET NO.
702	(114)SR,CLV,RS-4	WOODFORD	309	113
CONTRACT NO. 68B62				
ILLINOIS FED. AID PROJECT				

EXIST. CURVE NIL117EXCL10
 PI STA. = 302+40.95
 $\Delta = 27^\circ 38' 02''$ (LT)
 $D = 2^\circ 56' 39''$
 $R = 1,946.00'$
 $T = 478.60'$
 $L = 938.56'$
 $E = 57.99'$
 $e = \text{-----}$
 $T.R. = \text{-----}$
 $S.E. \text{ RUN} = \text{-----}$
 P.C. STA. = 297+62.35
 P.T. STA. = 307+00.92



MATCHLINE STA. 299+50

MATCHLINE STA. 305+50



MODEL: Default
 FILE: h:\m117\p117\p117.dwg
 PROJECT: 117
 SHEET: 40
 DATE: 8/16/2019

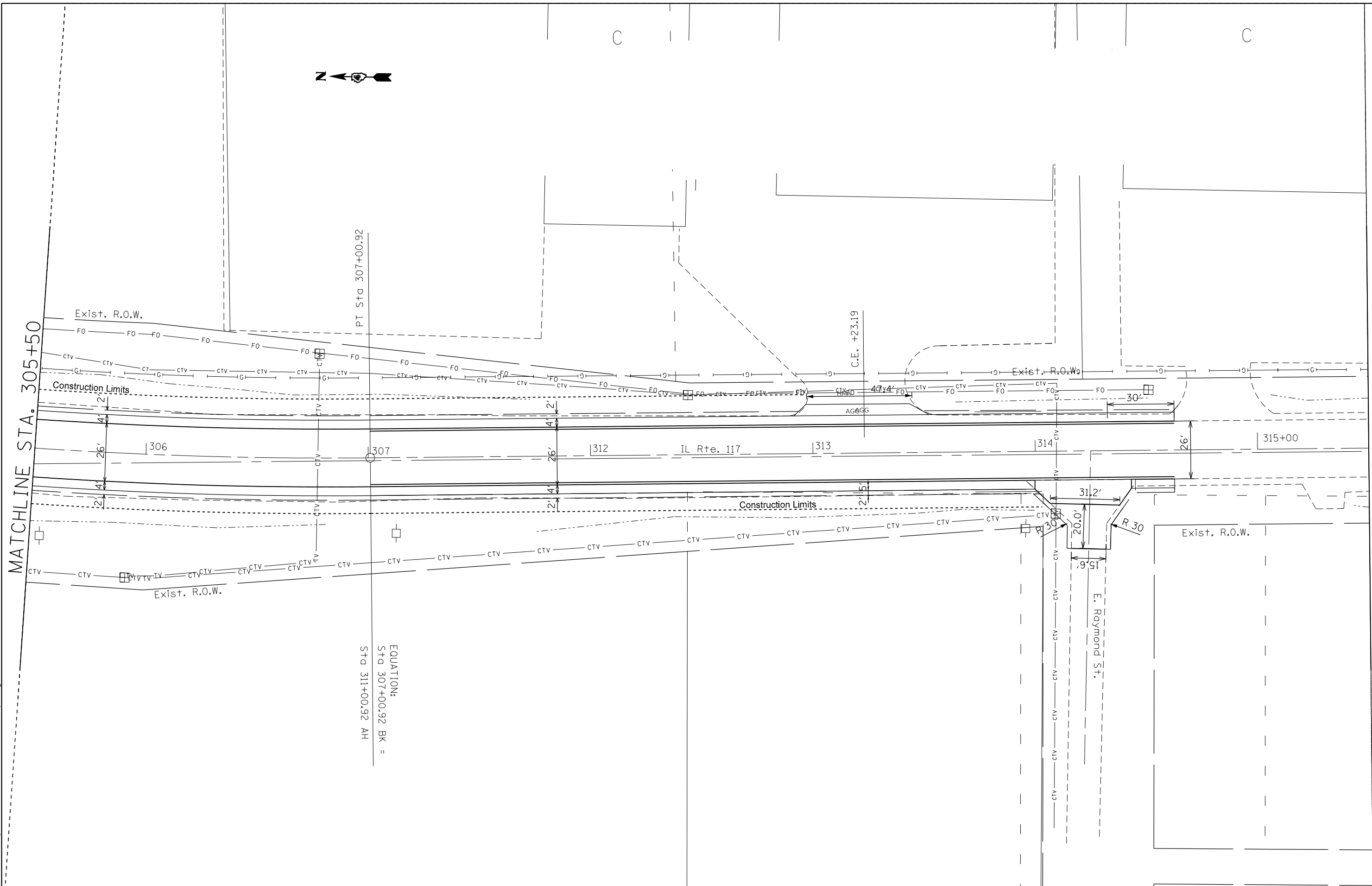
USER NAME = susers	DESIGNED -	REVISED -
PLOT SCALE = 1:40	DRAWN -	REVISED -
PLOT DATE = 8/16/2019	CHECKED -	REVISED -
	DATE -	REVISED -

**STATE OF ILLINOIS
 DEPARTMENT OF TRANSPORTATION**

**PROPOSED PLAN
 IL 117**

SCALE: SHEET 40 OF 41 SHEETS STA. TO STA.

F.A.P. RTE.	SECTION	COUNTY	TOTAL SHEETS	SHEET NO.
702	(114)SR,CLV,RS-4	WOODFORD	309	114
CONTRACT NO. 68B62				
ILLINOIS FED. AID PROJECT				



MATCHLINE STA. 305+50

MATCHLINE STA. 315+50

MODEL: Default
FILE: h:\m117_19\117DOT\Documents\117DOT_Offices\117dot.dwg
PROJECT: 117DOT\117DOT\117DOT.dwg
DRAWN: 117DOT\117DOT.dwg
DATE: 8/16/2019

USER NAME = SUSER\$	DESIGNED -	REVISED -
PLOT SCALE = 1:40	DRAWN -	REVISED -
PLOT DATE = 8/16/2019	CHECKED -	REVISED -
	DATE -	REVISED -

**STATE OF ILLINOIS
DEPARTMENT OF TRANSPORTATION**

**PROPOSED PLAN
IL 117**


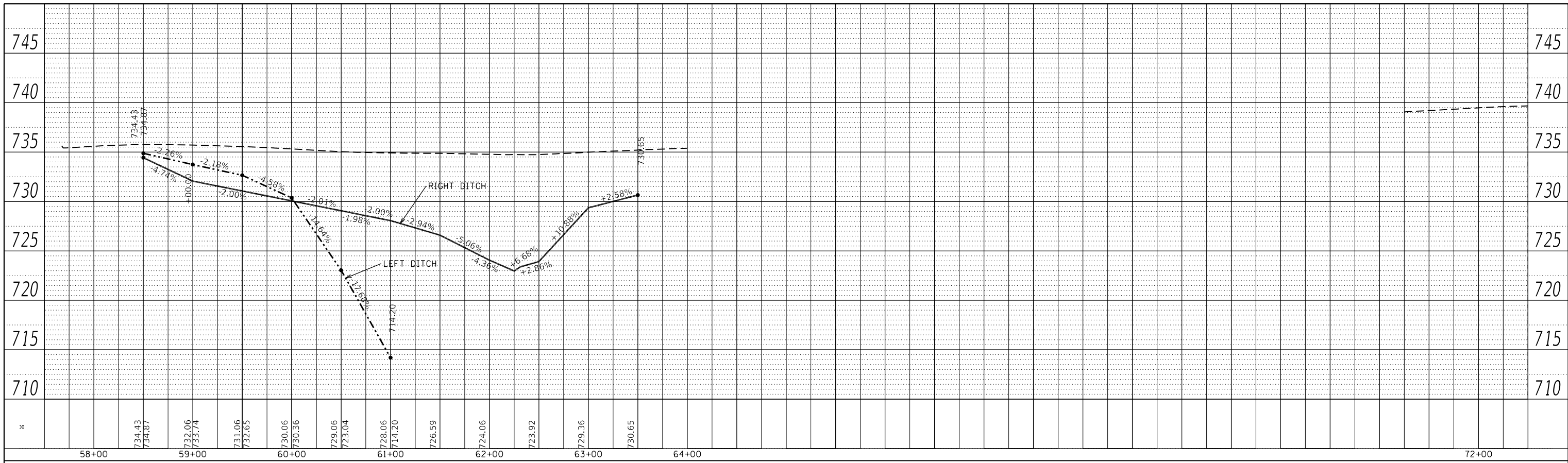
SCALE: SHEET 41 OF 41 SHEETS STA. TO STA.

F.A.P. RTE.	SECTION	COUNTY	TOTAL SHEETS	SHEET NO.
702	(114)SR,CLV,RS-4	WOODFORD	309	115
CONTRACT NO. 68B62				
ILLINOIS FED. AID PROJECT				

PLAN	SURVEYED	DATE
NOTE BOOK NO.	ALIGNED CHECKED	
	CAD FILE NAME	

PROFILE	SURVEYED	DATE
NOTE BOOK NO.	GRADES CHECKED	
	STRUCTURE NOTATION	

MODEL: Default
 FILE NAME: p:\p1\p1room.d\illinois.gov\p1\DOT\Documents\DOT - Offices\District 4\Projects\114\68B62\CAD\Drawings\68B62-SR-CLV-RS-4\Profile.dgn



USER NAME = susers	DESIGNED -	REVISED -
PLOT SCALE = 1:100	DRAWN -	REVISED -
PLOT DATE = 8/16/2019	CHECKED -	REVISED -
	DATE -	REVISED -

**STATE OF ILLINOIS
 DEPARTMENT OF TRANSPORTATION**

**PROPOSED DITCH PROFILE
 IL 117**

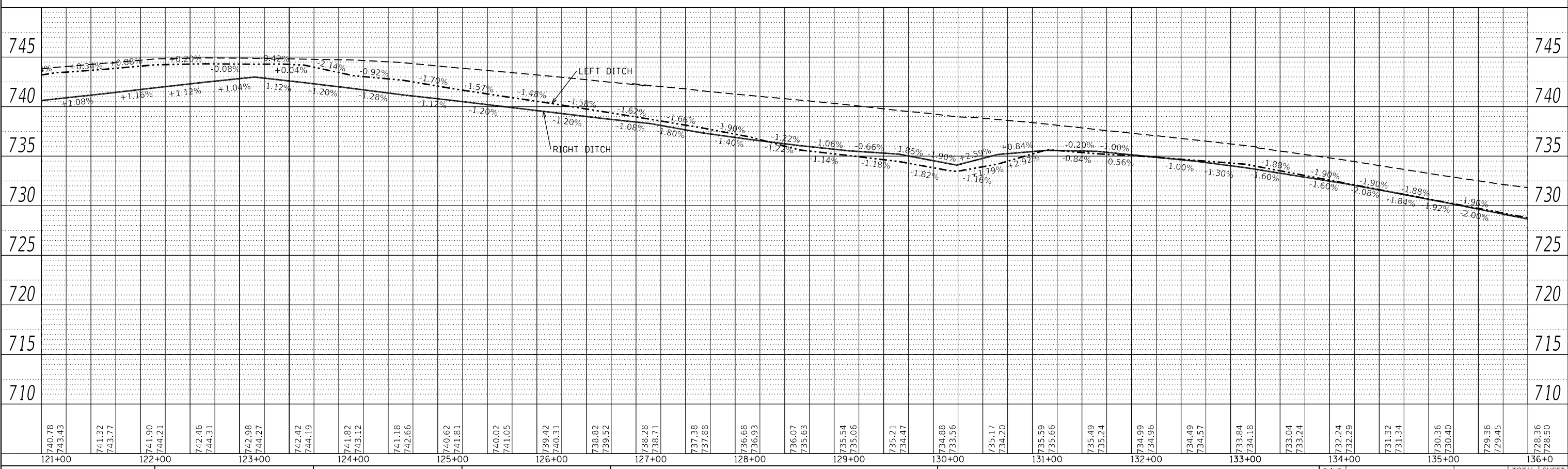
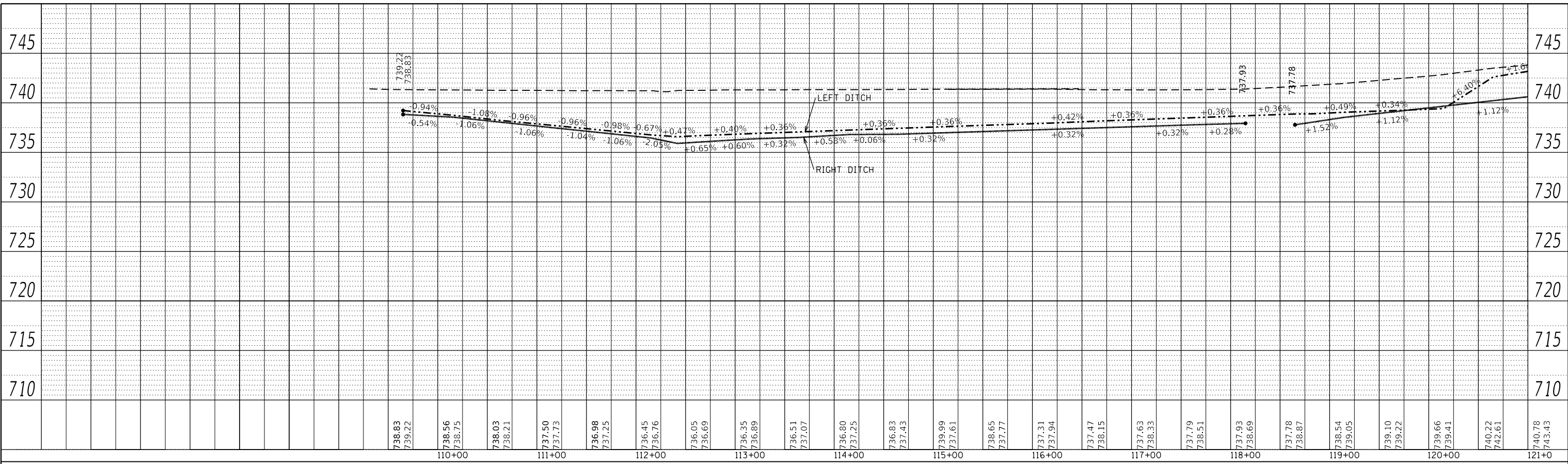
SCALE: SHEET 1 OF 7 SHEETS STA. TO STA.

F.A.P. RTE.	SECTION	COUNTY	TOTAL SHEETS	SHEET NO.
702	(114)SR,CLV,RS-4	WOODFORD	309	116
CONTRACT NO. 68B62				
ILLINOIS		FED. AID PROJECT		

PLAN	SURVEYED	BY	DATE
	PLOTTED		
NOTE BOOK NO.	ALIGNED		
	CHECKED		
	CAD FILE NAME		

PROFILE	SURVEYED	BY	DATE
	PLOTTED		
NOTE BOOK NO.	GRADES CHECKED		
	STRUCTURE NOTATIONS C/RWD		

MODEL: Default
 FILE NAME: p:\villainroom\allinois.gov\p\WIDOT\Documents\DOT Offices\District 4\Projects\DL_68B62\CAD\Drawings\DWG\68B62-SR-117-DITCH\PROFILE.dgn



USER NAME = susers	DESIGNED -	REVISED -
	DRAWN -	REVISED -
PLOT SCALE = 1:100	CHECKED -	REVISED -
PLOT DATE = 8/16/2019	DATE -	REVISED -

**STATE OF ILLINOIS
DEPARTMENT OF TRANSPORTATION**

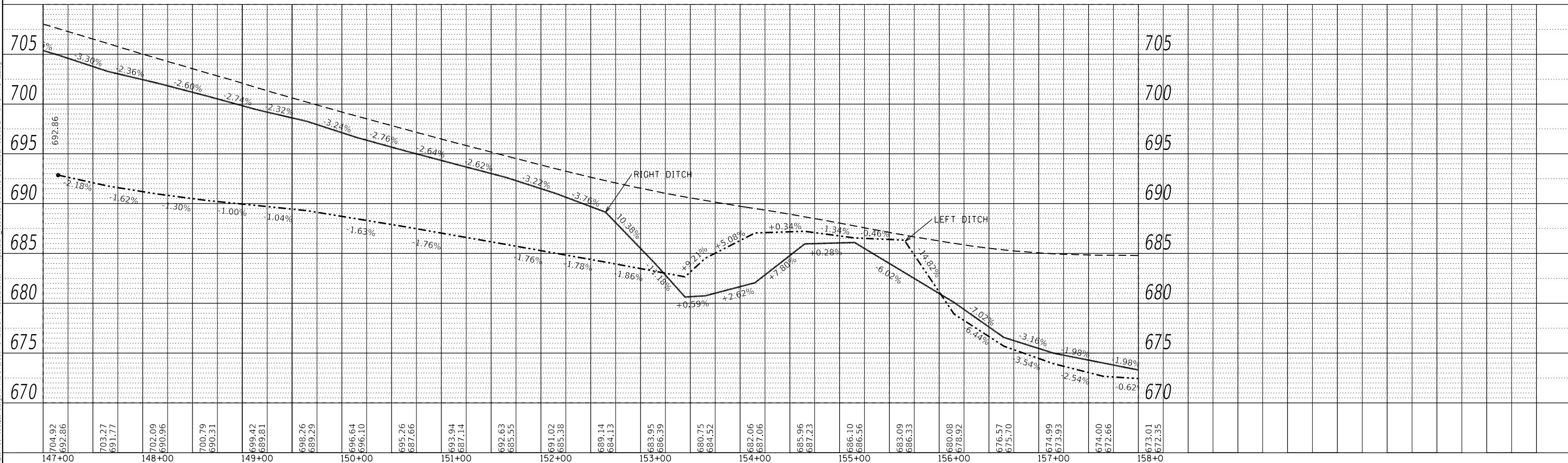
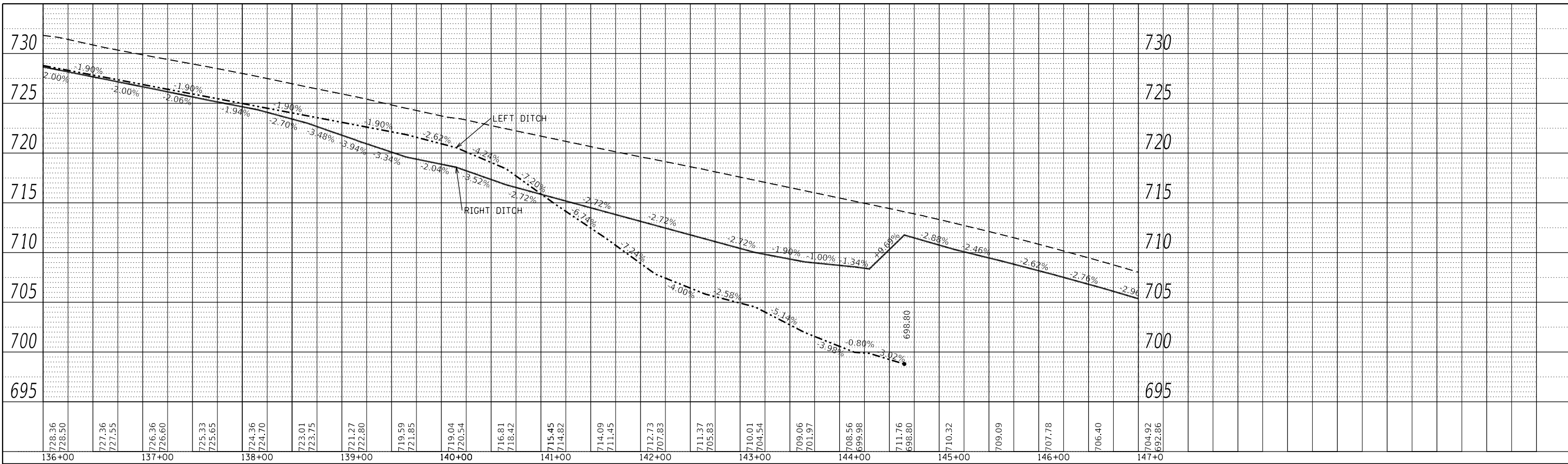
PROPOSED DITCH PROFILE			
IL 117			
SCALE:	SHEET 2	OF 7	SHEETS STA. TO STA.

F.A.P. RTE. 702	SECTION (114)SR,CLV,RS-4	COUNTY WOODFORD	TOTAL SHEETS 309
		CONTRACT NO. 68B62	SHEET NO. 117
	ILLINOIS	FED. AID PROJECT	

PLAN	SURVEYED	DATE
	PLOTTED	
	ALIGNED	
	CHECKED	
	CAD FILE NAME	
	NO.	

PROFILE	SURVEYED	DATE
	PLOTTED	
	GRADES CHECKED	
	STRUCTURE NOTATIONS CRWD	
	NO.	

MODEL: Default
 FILE NAME: p:\vllamrom\allinois.gov\PILOT\Documents\DOT Offices\District 4\Projects\DL_68B62\CAD\data\CAD\sheet\31468B62-SH1-DITCH\PROFILE.dgn



USER NAME =	usurs	DESIGNED -	REVISED -
		DRAWN -	REVISED -
PLOT SCALE =	1:100	CHECKED -	REVISED -
PLOT DATE =	8/16/2019	DATE -	REVISED -

**STATE OF ILLINOIS
DEPARTMENT OF TRANSPORTATION**

**PROPOSED DITCH PROFILE
IL 117**

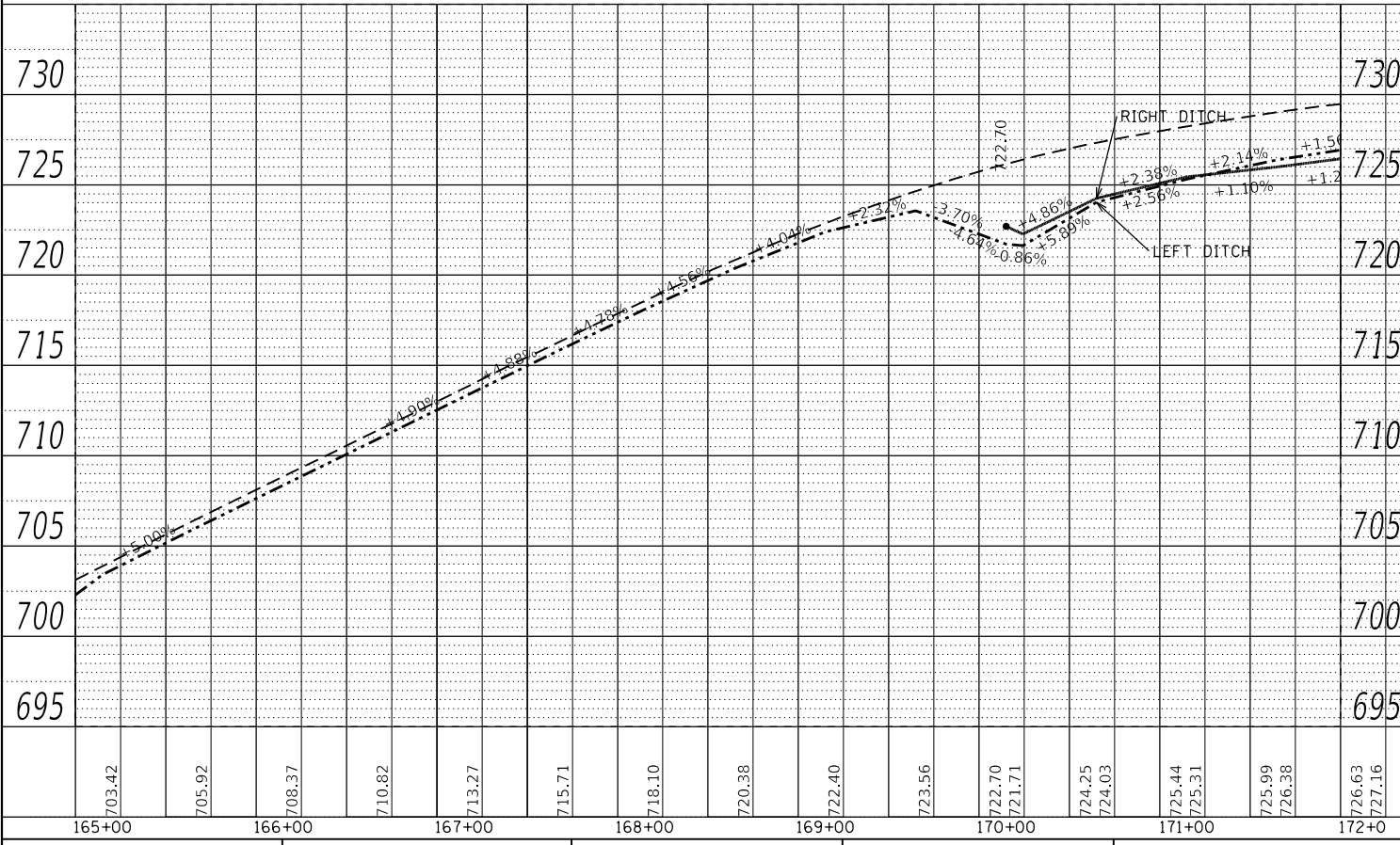
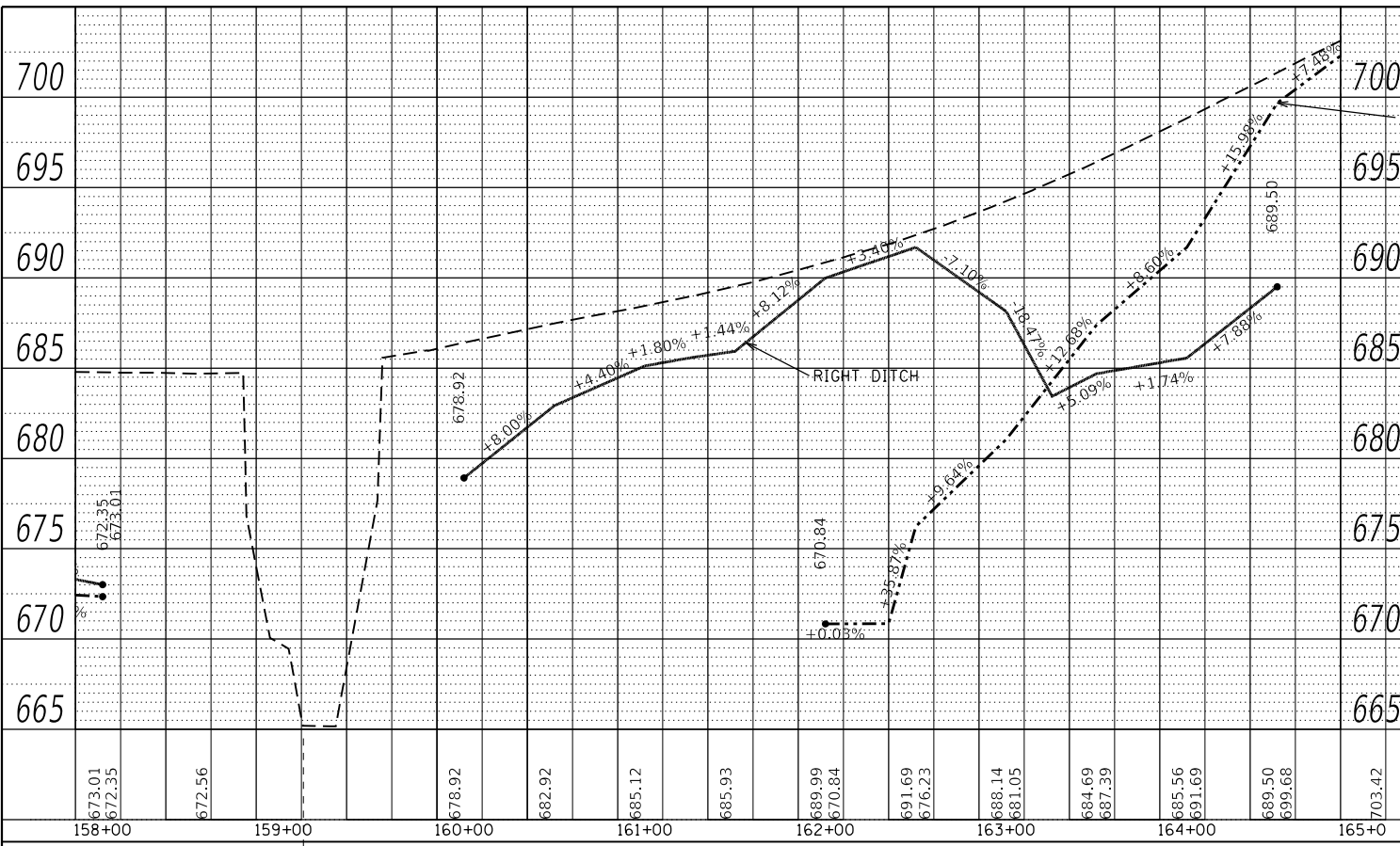
SCALE: SHEET 3 OF 7 SHEETS STA. TO STA.

F.A.P. RTE.	SECTION	COUNTY	TOTAL SHEETS	SHEET NO.
702	(114)SR,CLV,RS-4	WOODFORD	309	118
CONTRACT NO. 68B62				
ILLINOIS		FED. AID PROJECT		

PLAN	SURVEYED	BY	DATE
	PLOTTED		
NOTE BOOK NO.	GRADES CHECKED		
	STRUCTURE NOTATIONS CIPWD		
	CADD FILE NAME		

PROFILE	SURVEYED	BY	DATE
	PLOTTED		
NOTE BOOK NO.	GRADES CHECKED		
	STRUCTURE NOTATIONS CIPWD		
	CADD FILE NAME		

MODEL: Default
 FILE NAME: p:\il\planroom\jtd\illinois.gov\p\1107\Documents\DOT Offices\District 4\Projects\114\68B62\CAD\Drawings\11468B62-SR+DITCH\PROFILE.dgn



USER NAME = susers	DESIGNED -	REVISED -
	DRAWN -	REVISED -
PLOT SCALE = 1:100	CHECKED -	REVISED -
PLOT DATE = 8/16/2019	DATE -	REVISED -

**STATE OF ILLINOIS
 DEPARTMENT OF TRANSPORTATION**

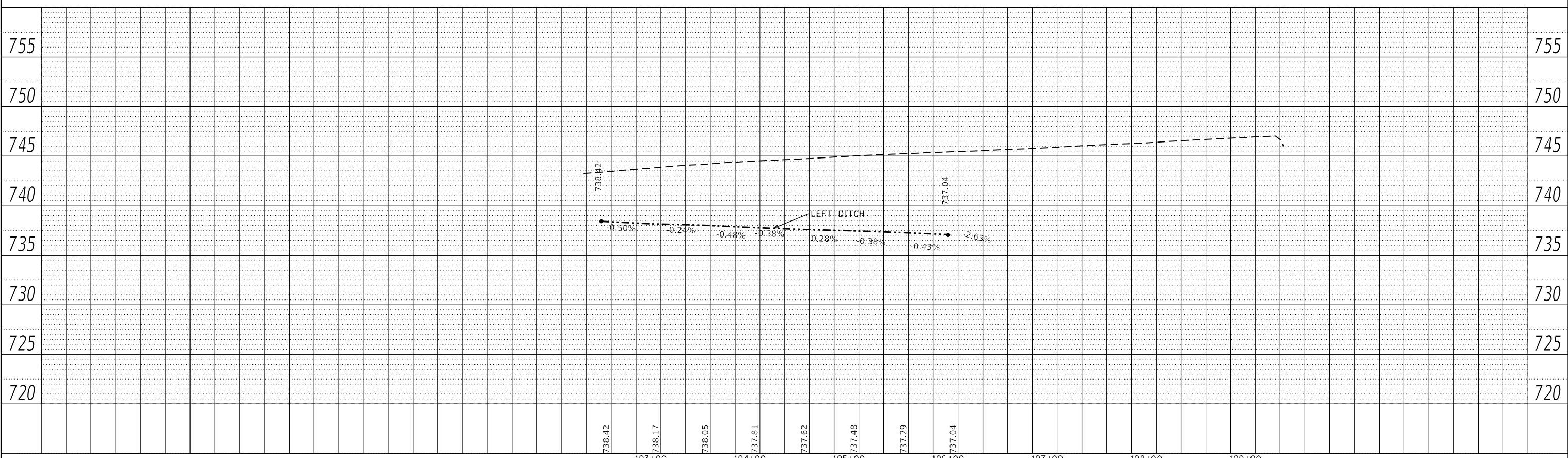

PROPOSED DITCH PROFILE IL 117			
SCALE:	SHEET 4	OF 7 SHEETS	STA. TO STA.

F.A.P. RTE.	SECTION	COUNTY	TOTAL SHEETS	SHEET NO.
702	(114)SR,CLV,RS-4	WOODFORD	309	119
CONTRACT NO. 68B62				
		ILLINOIS	FED. AID PROJECT	

PLAN	SURVEYED	BY	DATE
	PLOTTED		
	ALIGNMENT CHECKED		
	GRADE CHECKED		
	STRUCTURE NOTATION CURVD		
	NO.		

PROFILE	SURVEYED	BY	DATE
	PLOTTED		
	GRADES CHECKED		
	STRUCTURE NOTATION CURVD		
	NO.		

MODEL: Default
FILE NAME: p:\planningroom\dm\illinois.gov\p\WIDOT\Documents\DOT Offices\District 4\Projects\DL_68B62\CAD\DATA\CAD\Sheets\1468B62-SH=DITCH\PROFILE.dgn



USER NAME = susers	DESIGNED -	REVISED -
	DRAWN -	REVISED -
PLOT SCALE = 1:100	CHECKED -	REVISED -
PLOT DATE = 8/16/2019	DATE -	REVISED -

**STATE OF ILLINOIS
DEPARTMENT OF TRANSPORTATION**

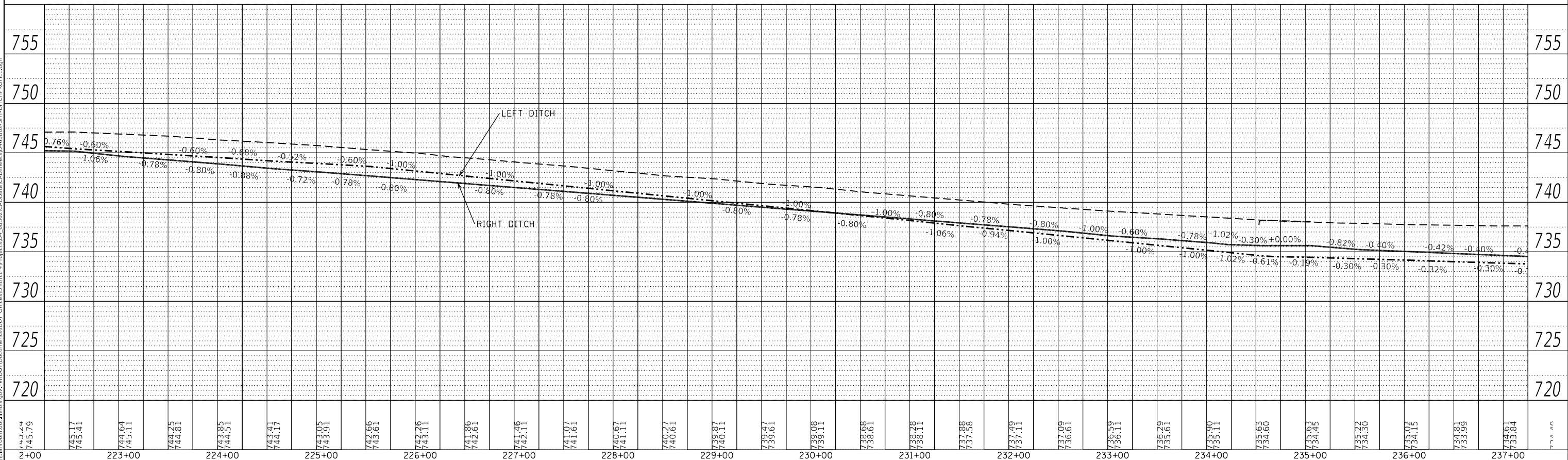
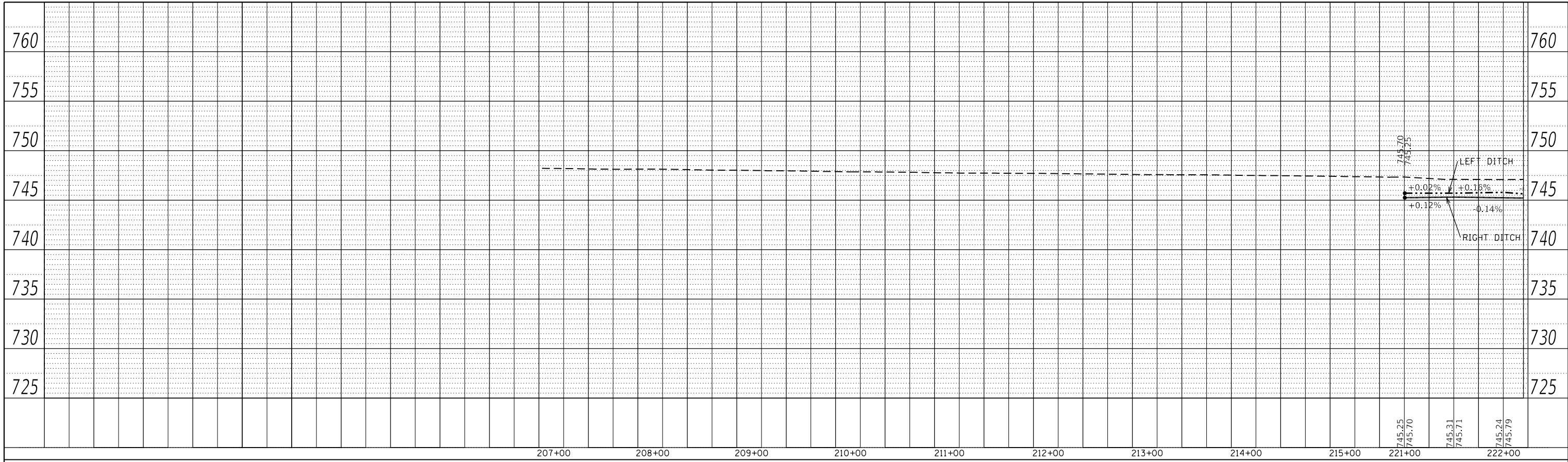
PROPOSED DITCH PROFILE IL 117			
SCALE:	SHEET 5	OF 7	SHEETS STA. TO STA.

F.A.P. RTE.	SECTION	COUNTY	TOTAL SHEETS	SHEET NO.
702	(114)SR,CLV,RS-4	WOODFORD	309	120
CONTRACT NO. 68B62				
		ILLINOIS	FED. AID PROJECT	

PLAN	SURVEYED	BY	DATE
NOTE BOOK NO.	PLOTTED		
	ALIGNMENT CHECKED		
	STRUCTURE NOTATION CURVD		
	CAD FILE NAME		

PROFILE	SURVEYED	BY	DATE
NOTE BOOK NO.	GRADES CHECKED		
	STRUCTURE NOTATION CURVD		

MODEL: Default
FILE NAME: p:\villainroom\jallinois.gov\p\WIDOT\Documents\DOT Offices\District 4\Projects\DL_68B62\CAD\Drawings\DOT Offices\District 4\68B62-SR+DITCH\PROFILE.dgn



USER NAME = susers	DESIGNED -	REVISED -
	DRAWN -	REVISED -
PLOT SCALE = 1:100	CHECKED -	REVISED -
PLOT DATE = 8/16/2019	DATE -	REVISED -

**STATE OF ILLINOIS
DEPARTMENT OF TRANSPORTATION**

**PROPOSED DITCH PROFILE
IL 117**

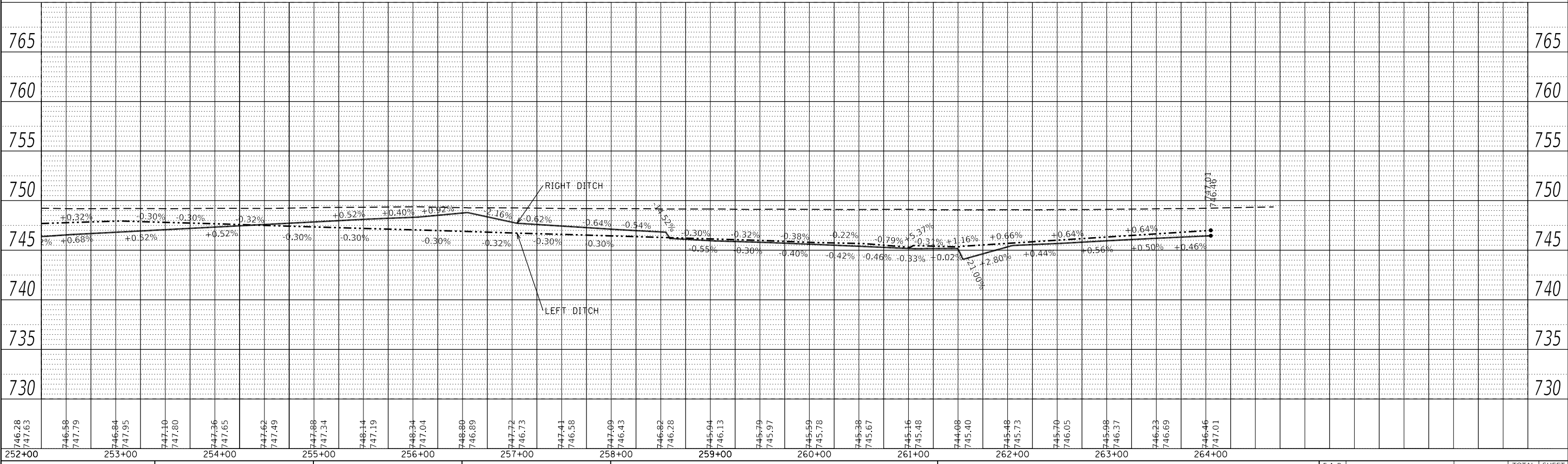
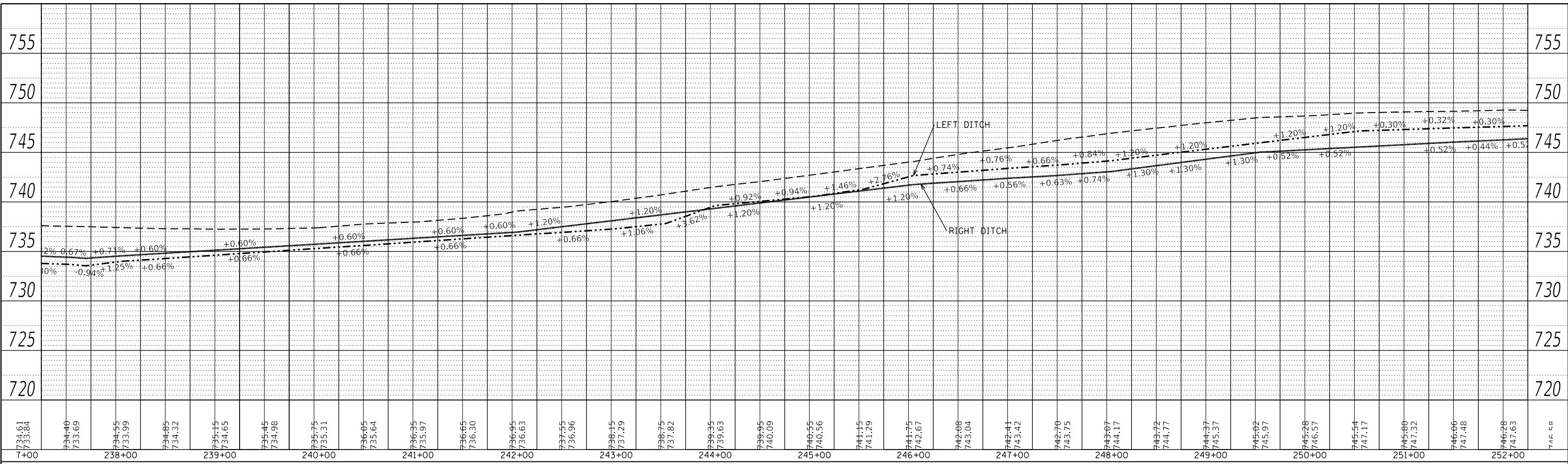
SCALE: SHEET 6 OF 7 SHEETS STA. TO STA.

F.A.P. RTE. 702	SECTION (114)SR,CLV,RS-4	COUNTY WOODFORD	TOTAL SHEETS 309	SHEET NO. 121
CONTRACT NO. 68B62				
ILLINOIS FED. AID PROJECT				

PLAN	SURVEYED	BY	DATE
	PLOTTED		
NOTE BOOK NO.	ALIGNED		
	CHECKED		
	FILE NAME		

PROFILE	SURVEYED	BY	DATE
	PLOTTED		
NOTE BOOK NO.	GRADES		
	CHECKED		
	STRUCTURE		
	NOTATION		
	GRID		

MODEL: Default
 FILE NAME: p:\illinois\proj\illinois\gov\p\DOT\Documents\DOT Offices\District 4\Projects\D1_68B62\CAD\DATA\CADsheets\3468B62-SHT=DITCH\PROFILE.dgn



USER NAME = susers	DESIGNED -	REVISED -
	DRAWN -	REVISED -
PLOT SCALE = 1:100	CHECKED -	REVISED -
PLOT DATE = 8/16/2019	DATE -	REVISED -

**STATE OF ILLINOIS
DEPARTMENT OF TRANSPORTATION**

PROPOSED DITCH PROFILE			
IL 117			
SCALE:	SHEET 7	OF 7 SHEETS	STA. TO STA.

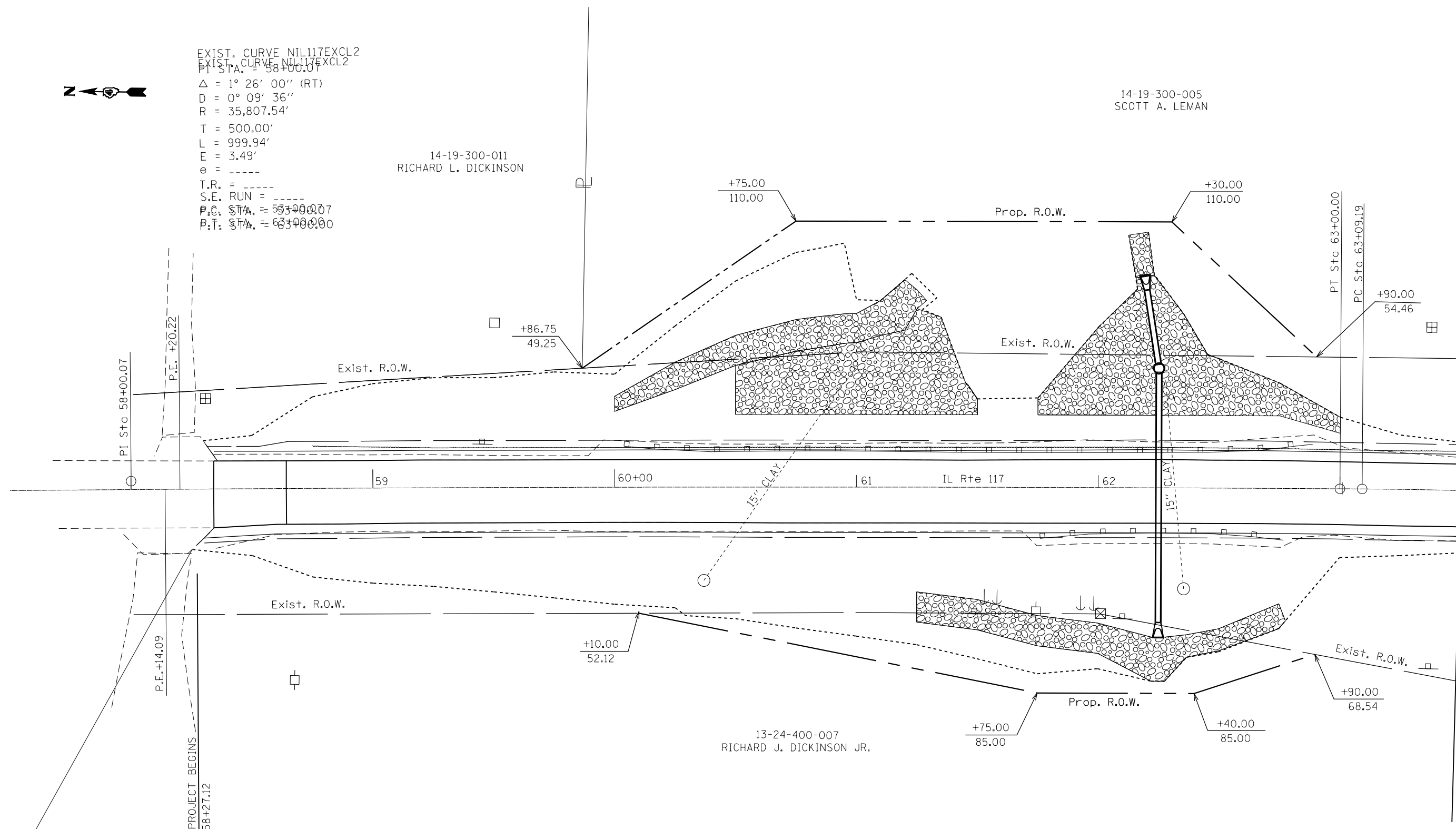
F.A.P. RTE.	SECTION	COUNTY	TOTAL SHEETS	SHEET NO.
702	(114)SR,CLV,RS-4	WOODFORD	309	122
CONTRACT NO. 68B62				
		ILLINOIS	FED. AID PROJECT	



EXIST. CURVE NIL117EXCL2
 EXIST. CURVE NIL117EXCL2
 P.I. STA. = 58+00.07
 $\Delta = 1^\circ 26' 00''$ (RT)
 $D = 0^\circ 09' 36''$
 $R = 35,807.54'$
 $T = 500.00'$
 $L = 999.94'$
 $E = 3.49'$
 $e = \text{-----}$
 $T.R. = \text{-----}$
 $S.E. \text{ RUN} = \text{-----}$
 $P.C. \text{ STA.} = 53+00.07$
 $P.T. \text{ STA.} = 63+00.00$

14-19-300-011
 RICHARD L. DICKINSON

14-19-300-005
 SCOTT A. LEMAN



13-24-400-007
 RICHARD J. DICKINSON JR.

MATCHLINE STA. 63+50

MODEL: Default
 FILE: \\mhc-pub\pubroom\data\illinois.gov\PWIDOT\Documents\DOT_Offices\Director_4\Projects\ID4_68862\Cadd\Drawings\68862-SHT-PROPOSED_ROW.DGN

USER NAME = susers	DESIGNED -	REVISED -
	DRAWN -	REVISED -
PLOT SCALE = 1:41.8053	CHECKED -	REVISED -
PLOT DATE = 8/16/2019	DATE -	REVISED -

**STATE OF ILLINOIS
 DEPARTMENT OF TRANSPORTATION**

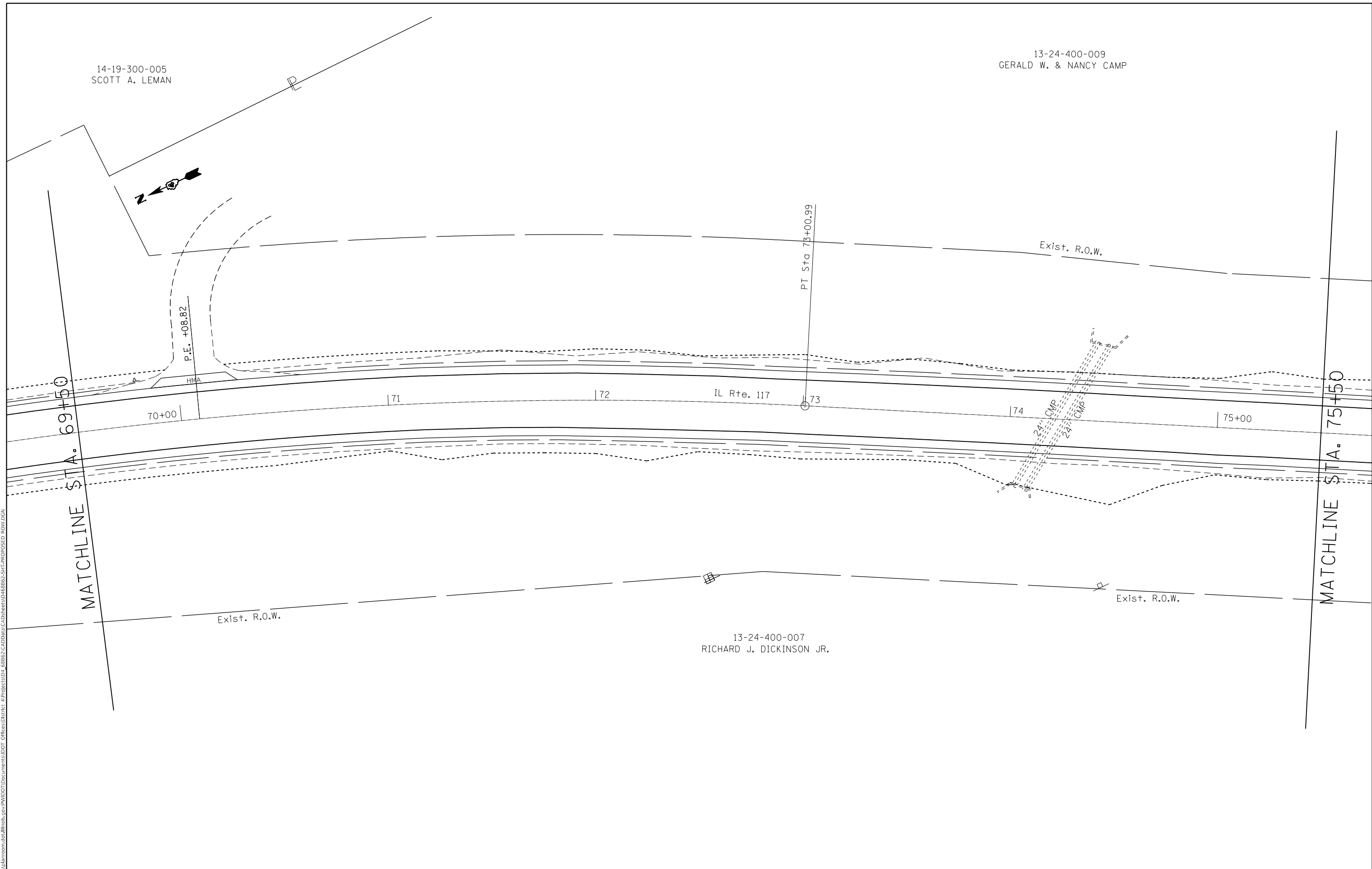
PROPOSED RIGHT OF WAY PLANS

SCALE: SHEET 1 OF 41 SHEETS STA. TO STA.

F.A.P. RTE.	SECTION	COUNTY	TOTAL SHEETS	SHEET NO.
702	(114)SR,CLV,RS-4	WOODFORD	309	123
CONTRACT NO. 68B62				
ILLINOIS FED. AID PROJECT				

14-19-300-005
SCOTT A. LEMAN

13-24-400-009
GERALD W. & NANCY CAMP



P.E. +08.82

HMA

PT Sta 7B+00.99

IL Rte. 117

Exist. R.O.W.

Exist. R.O.W.

13-24-400-007
RICHARD J. DICKINSON JR.

MODEL: Default
FILE: \\blm1c1-prod\pub\lancorn.dta\illinois.gov\PW\DOT\Documents\DOT_Offices\Dir\trc_4\Projects\13-24-400-009\68B62-SR-CLV-RS-4\PROPOSED_ROW.DGN

USER NAME = \$USERS	DESIGNED -	REVISED -
PLOT SCALE = 1:41,8053	DRAWN -	REVISED -
PLOT DATE = 8/16/2019	CHECKED -	REVISED -
	DATE -	REVISED -

**STATE OF ILLINOIS
DEPARTMENT OF TRANSPORTATION**

PROPOSED RIGHT OF WAY PLANS			
SCALE:	SHEET 3	OF 41 SHEETS	STA. TO STA.

F.A.P. RTE.	SECTION	COUNTY	TOTAL SHEETS	SHEET NO.
702	(114)SR,CLV,RS-4	WOODFORD	309	125
CONTRACT NO. 68B62				
ILLINOIS FED. AID PROJECT				

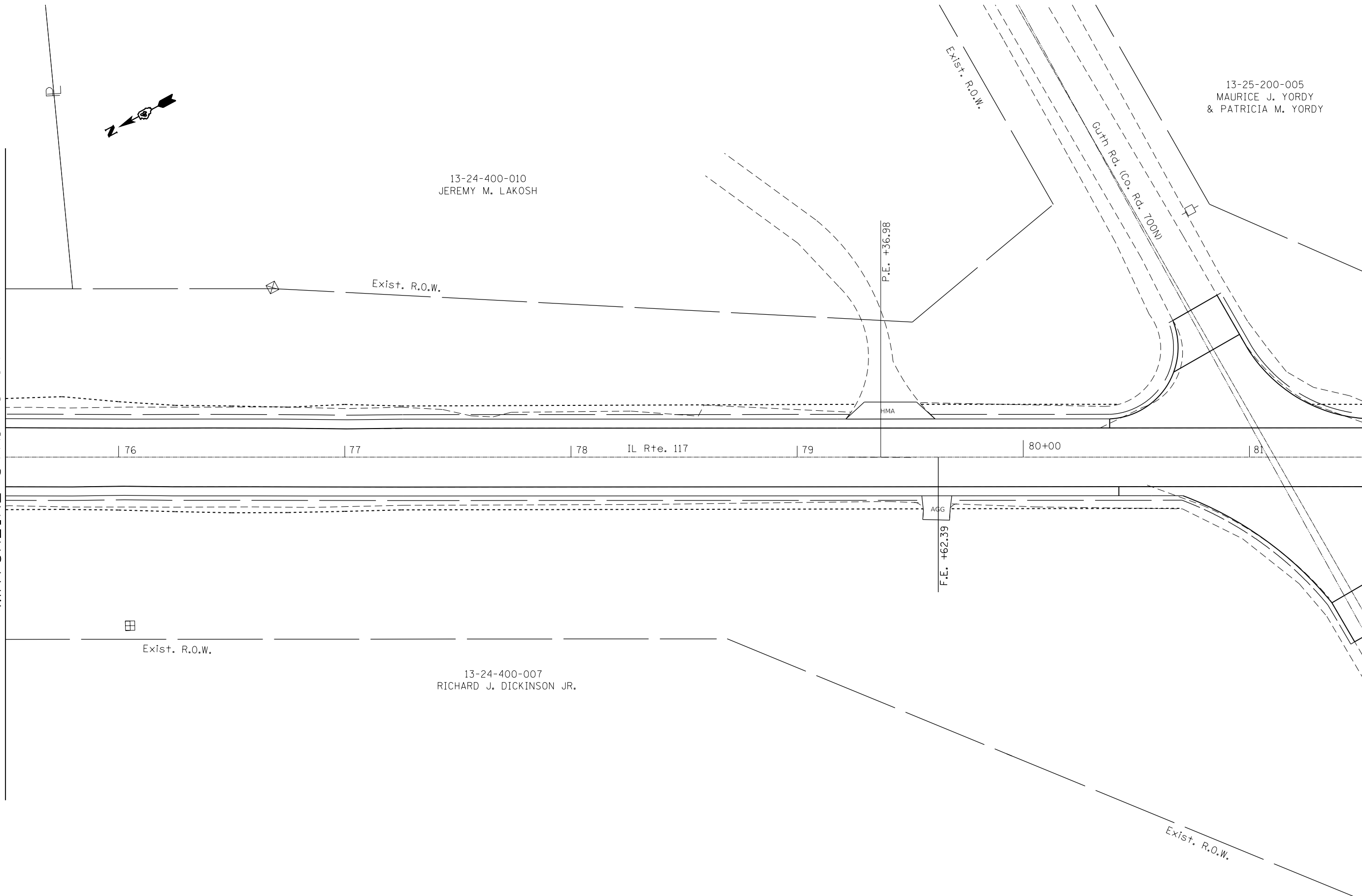


13-24-400-010
JEREMY M. LAKOSH

13-25-200-005
MAURICE J. YORDY
& PATRICIA M. YORDY

MATCHLINE STA. 75+50

MATCHLINE STA. 81+50



13-24-400-007
RICHARD J. DICKINSON JR.

MODEL: Default
FILE: \\mhc\p\pub\baronm.d\illinois.gov\PI\DOT\Documents\DOT_Offices\Director_4\Projects\13-24-400-010\PROPOSED ROW.DGN

USER NAME = \$USERS	DESIGNED -	REVISED -
PLOT SCALE = 1:41.8053	DRAWN -	REVISED -
PLOT DATE = 8/16/2019	CHECKED -	REVISED -
	DATE -	REVISED -

**STATE OF ILLINOIS
DEPARTMENT OF TRANSPORTATION**


PROPOSED RIGHT OF WAY PLANS

SCALE: SHEET 4 OF 41 SHEETS STA. TO STA.

F.A.P. RTE.	SECTION	COUNTY	TOTAL SHEETS	SHEET NO.
702	(114)SR,CLV,RS-4	WOODFORD	309	126
CONTRACT NO. 68B62				
ILLINOIS FED. AID PROJECT				



13-25-200-005
 MAURICE J. YORDY
 & PATRICIA M. YORDY



13-25-200-005
 MAURICE J. YORDY
 & PATRICIA M. YORDY

MODEL: Default
 FILE: h:\mfc_p\pub\barroom.dwg
 I:\Illinois.gov\PI\DOT\Documents\DOT_Offices\Director_4\Projects\13-25-200-005\13-25-200-005_Proposed ROW.dwg

USER NAME = \$USERS	DESIGNED -	REVISED -
	DRAWN -	REVISED -
PLOT SCALE = 1:41.8053	CHECKED -	REVISED -
PLOT DATE = 8/16/2019	DATE -	REVISED -

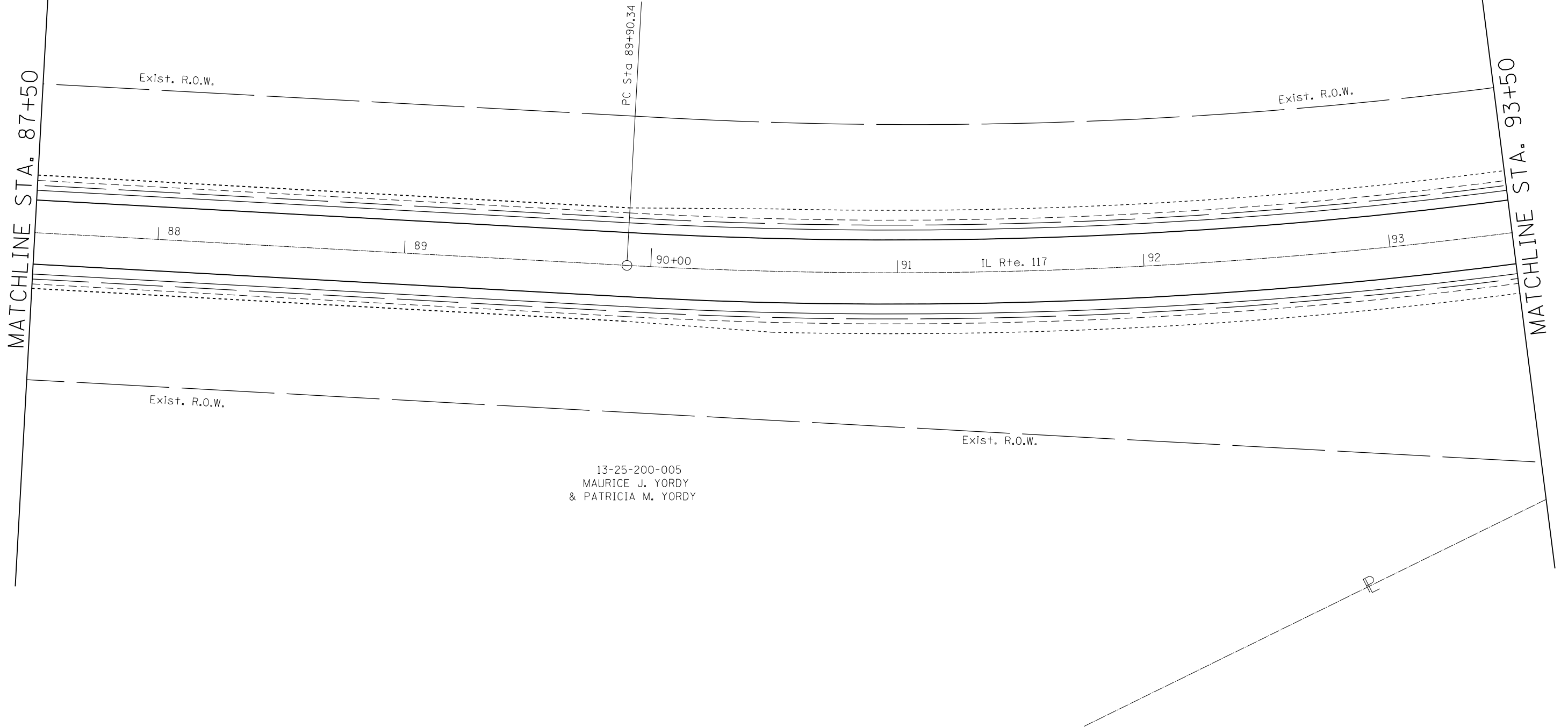
**STATE OF ILLINOIS
 DEPARTMENT OF TRANSPORTATION**

PROPOSED RIGHT OF WAY PLANS

SCALE: SHEET 5 OF 41 SHEETS STA. TO STA.

F.A.P. RTE.	SECTION	COUNTY	TOTAL SHEETS	SHEET NO.
702	(114)SR,CLV,RS-4	WOODFORD	309	127
CONTRACT NO. 68B62				
ILLINOIS FED. AID PROJECT				

1325200005
 MAURICE J. YORDY
 & PATRICIA M. YORDY



13-25-200-005
 MAURICE J. YORDY
 & PATRICIA M. YORDY

MODEL: Default
 FILE: \\nrcs-pub\pubroom\data\illinois\pww\DOT\Documents\DOT_Offices\District_4\Projects\ID4_68862\CADD\DATA\CADD\Sheet\468862-SHT-PROPOSED ROW.DGN

USER NAME = \$USERS	DESIGNED -	REVISED -
	DRAWN -	REVISED -
PLOT SCALE = 1:41.8053	CHECKED -	REVISED -
PLOT DATE = 8/16/2019	DATE -	REVISED -

**STATE OF ILLINOIS
 DEPARTMENT OF TRANSPORTATION**

PROPOSED RIGHT OF WAY PLANS

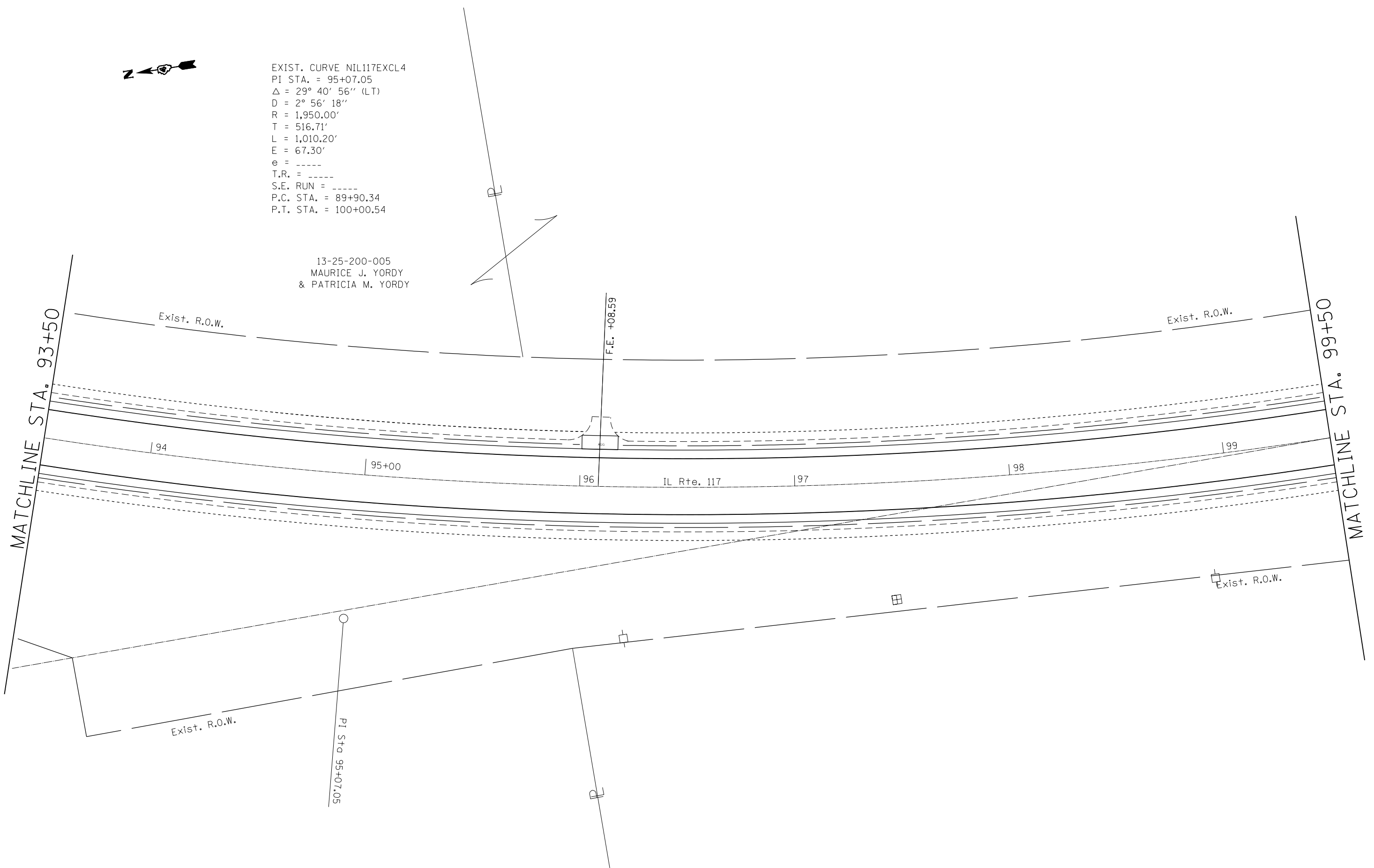
SCALE: SHEET 6 OF 41 SHEETS STA. TO STA.

F.A.P. RTE.	SECTION	COUNTY	TOTAL SHEETS	SHEET NO.
702	(114)SR,CLV,RS-4	WOODFORD	309	128
CONTRACT NO. 68862				
ILLINOIS FED. AID PROJECT				



EXIST. CURVE NIL117EXCL4
 PI STA. = 95+07.05
 $\Delta = 29^\circ 40' 56''$ (LT)
 D = 2° 56' 18"
 R = 1,950.00'
 T = 516.71'
 L = 1,010.20'
 E = 67.30'
 e = -----
 T.R. = -----
 S.E. RUN = -----
 P.C. STA. = 89+90.34
 P.T. STA. = 100+00.54

13-25-200-005
 MAURICE J. YORDY
 & PATRICIA M. YORDY



MODEL: Default
 FILE: \\nrcs.pw.state.il.us\pww\dot\Documents\DOT_Offices\Dir\trc_4\Projects\114_68B62\CADD\114_68B62-SHT-PROPOSED_ROW.DGN

USER NAME = susers	DESIGNED -	REVISED -
PLOT SCALE = 1:41.8053	DRAWN -	REVISED -
PLOT DATE = 8/16/2019	CHECKED -	REVISED -
	DATE -	REVISED -

**STATE OF ILLINOIS
 DEPARTMENT OF TRANSPORTATION**

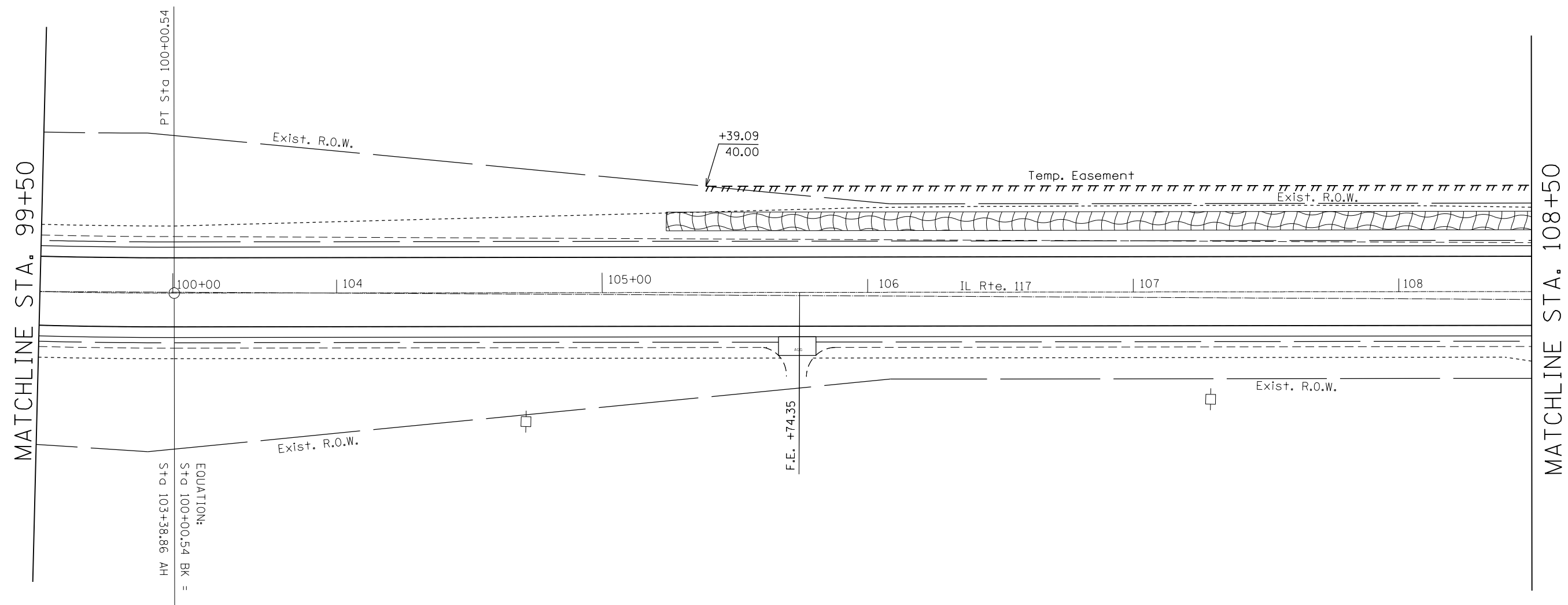
PROPOSED RIGHT OF WAY PLANS

SCALE: SHEET 7 OF 41 SHEETS STA. TO STA.

F.A.P. RTE.	SECTION	COUNTY	TOTAL SHEETS	SHEET NO.
702	(114)SR,CLV,RS-4	WOODFORD	309	129
CONTRACT NO. 68B62				
ILLINOIS FED. AID PROJECT				



13-25-200-006
 MAURICE J. YORDY
 &PATRICIA M. YORDY



MATCHLINE STA. 99+50

MATCHLINE STA. 108+50

PT Sta 100+00.54

Exist. R.O.W.

+39.09
40.00

Temp. Easement

Exist. R.O.W.

100+00

104

105+00

106

IL Rte. 117

107

108

Exist. R.O.W.

F.E. +74.35

Exist. R.O.W.

EQUATION:
 Sta 100+00.54 BK =
 Sta 103+38.86 AH

MODEL: Default
 FILE: \\mhc-pw\pub\room\dat\illinois.gov\PI\DOT\Documents\DOT_Offices\District_4\Projects\13-25-200-006\13-25-200-006-PROPOSED_ROW.DGN

USER NAME = \$USERS	DESIGNED -	REVISED -
	DRAWN -	REVISED -
PLOT SCALE = 1:41.8053	CHECKED -	REVISED -
PLOT DATE = 8/16/2019	DATE -	REVISED -

**STATE OF ILLINOIS
 DEPARTMENT OF TRANSPORTATION**

PROPOSED RIGHT OF WAY PLANS

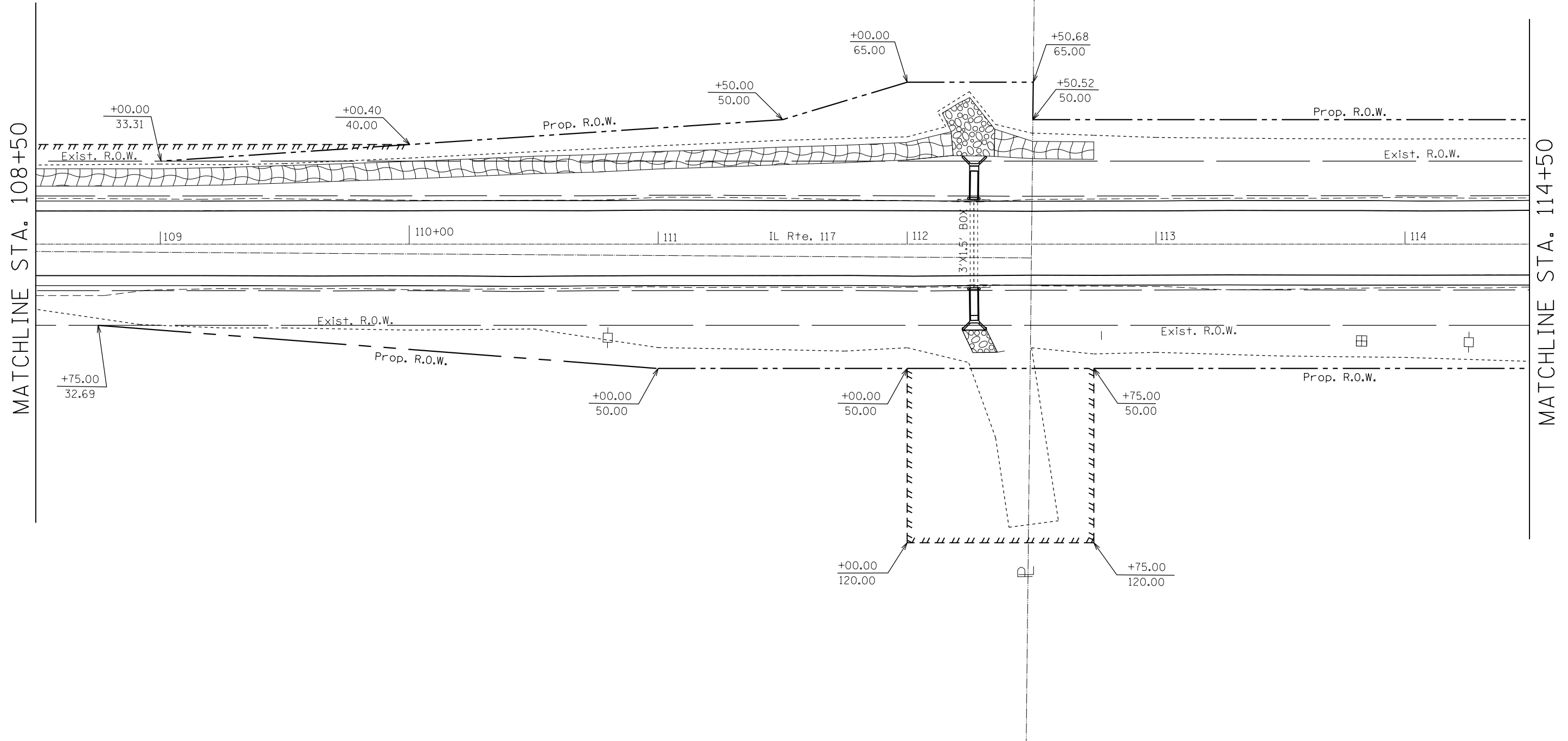
SCALE: SHEET 8 OF 41 SHEETS STA. TO STA.

F.A.P. RTE.	SECTION	COUNTY	TOTAL SHEETS	SHEET NO.
702	(114)SR,CLV,RS-4	WOODFORD	309	130
CONTRACT NO. 68B62				
ILLINOIS FED. AID PROJECT				



13-25-200-006
MAURICE J. YORDY
& PATRICIA M. YORDY

13-25-400-020
ELIZABETH BLUNIER



MODEL: Default
FILE: \\blunier\pub\blunier\dot\Documents\DOT - Office\blunier\13-25-400-020\13-25-400-020-PROPOSED ROW.DGN

USER NAME = \$USERS	DESIGNED -	REVISED -
	DRAWN -	REVISED -
PLOT SCALE = 1:41.8053	CHECKED -	REVISED -
PLOT DATE = 8/16/2019	DATE -	REVISED -

**STATE OF ILLINOIS
DEPARTMENT OF TRANSPORTATION**

PROPOSED RIGHT OF WAY PLANS

SCALE: SHEET 9 OF 41 SHEETS STA. TO STA.

F.A.P. RTE.	SECTION	COUNTY	TOTAL SHEETS	SHEET NO.
702	(114)SR,CLV,RS-4	WOODFORD	309	131
CONTRACT NO. 68B62				
ILLINOIS FED. AID PROJECT				



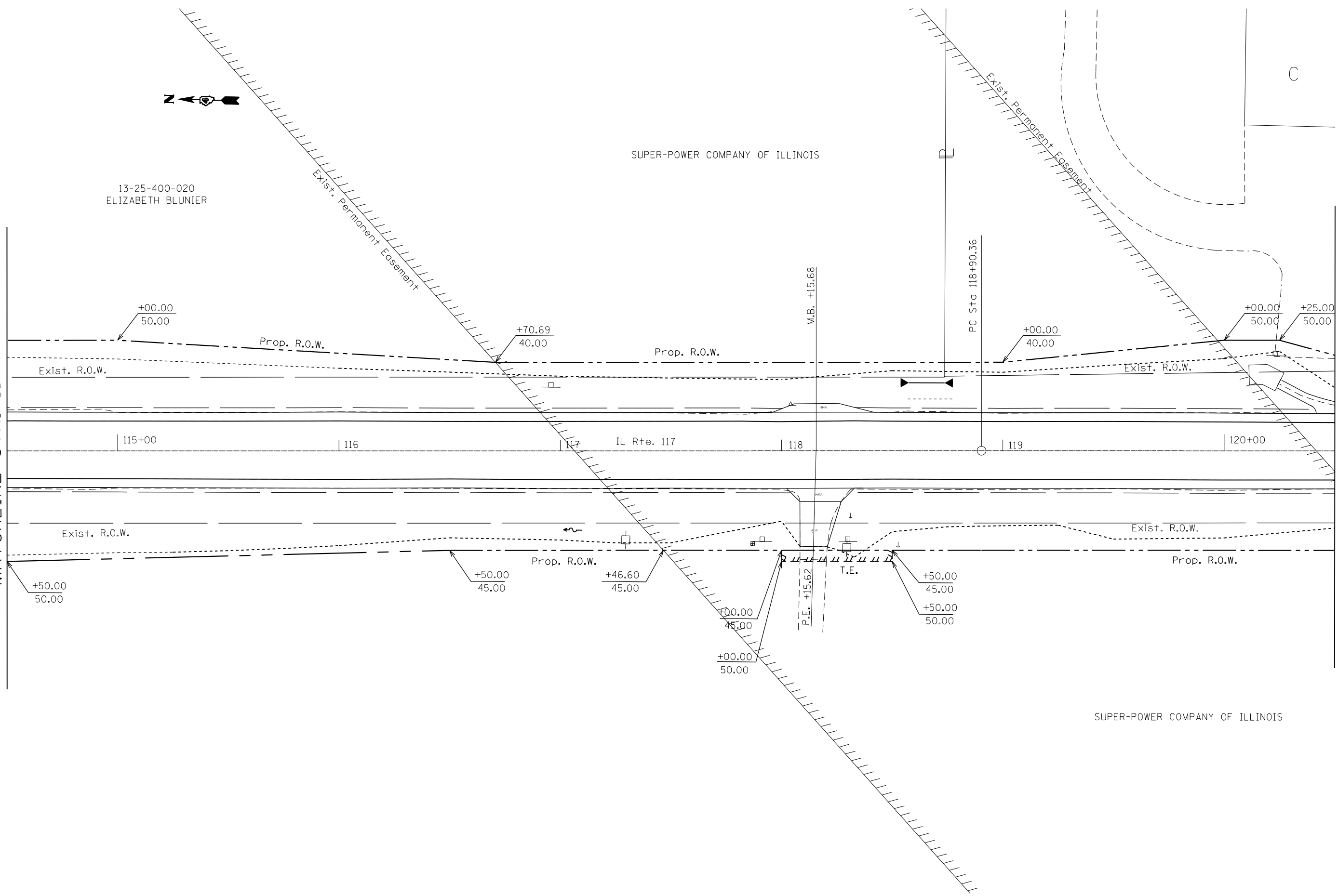
13-25-400-020
ELIZABETH BLUNIER

SUPER-POWER COMPANY OF ILLINOIS

C

MATCHLINE STA. 114+50

MATCHLINE STA. 120+50



MODEL: Default
FILE: \\blunier\p\suplanroom\dat\illinois\p\WIDOT\Documents\IDOT_Offices\blunier\468862-SHT-PROPOSED_ROW.DGN

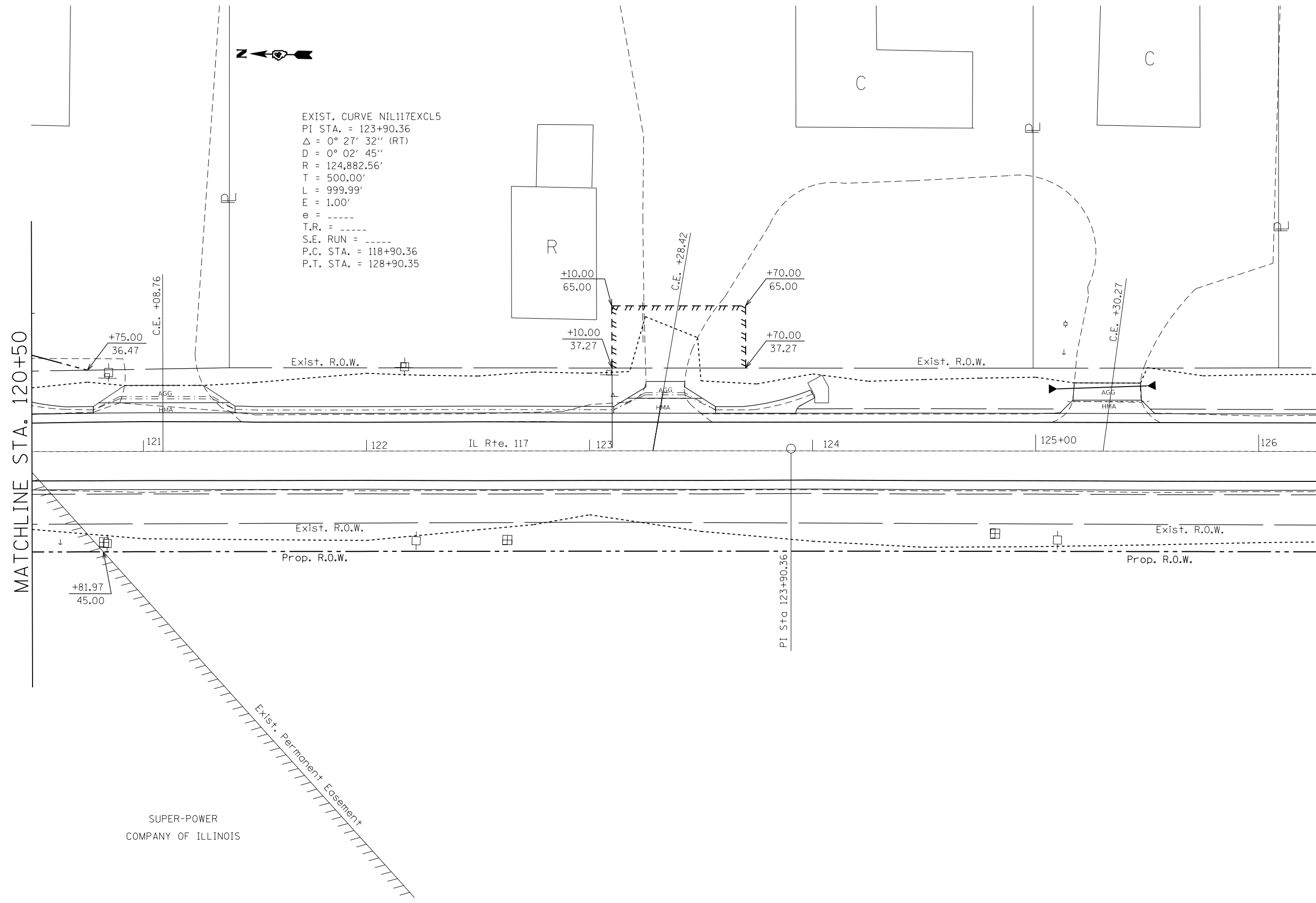
USER NAME = \$USERS	DESIGNED -	REVISED -
	DRAWN -	REVISED -
PLOT SCALE = 1:41.8053	CHECKED -	REVISED -
PLOT DATE = 8/16/2019	DATE -	REVISED -

**STATE OF ILLINOIS
DEPARTMENT OF TRANSPORTATION**

PROPOSED RIGHT OF WAY PLANS			
SCALE:	SHEET 10	OF 41 SHEETS	STA. TO STA.

F.A.P. RTE.	SECTION	COUNTY	TOTAL SHEETS	SHEET NO.
702	(114)SR,CLV,RS-4	WOODFORD	309	132
CONTRACT NO. 68B62			ILLINOIS FED. AID PROJECT	

EXIST. CURVE NIL117EXCL5
 PI STA. = 123+90.36
 $\Delta = 0^\circ 27' 32''$ (RT)
 $D = 0^\circ 02' 45''$
 $R = 124,882.56'$
 $T = 500.00'$
 $L = 999.99'$
 $E = 1.00'$
 $e = \text{-----}$
 $T.R. = \text{-----}$
 $S.E. \text{ RUN} = \text{-----}$
 P.C. STA. = 118+90.36
 P.T. STA. = 128+90.35



MATCHLINE STA. 120+50

MATCHLINE STA. 126+50

USER NAME = \$USERS	DESIGNED -	REVISED -
DRAWN -	REVISIED -	
PLOT SCALE = 1:41,8053	CHECKED -	REVISED -
PLOT DATE = 8/16/2019	DATE -	REVISED -

**STATE OF ILLINOIS
DEPARTMENT OF TRANSPORTATION**

PROPOSED RIGHT OF WAY PLANS			
SCALE:	SHEET 11	OF 41 SHEETS	STA. TO STA.

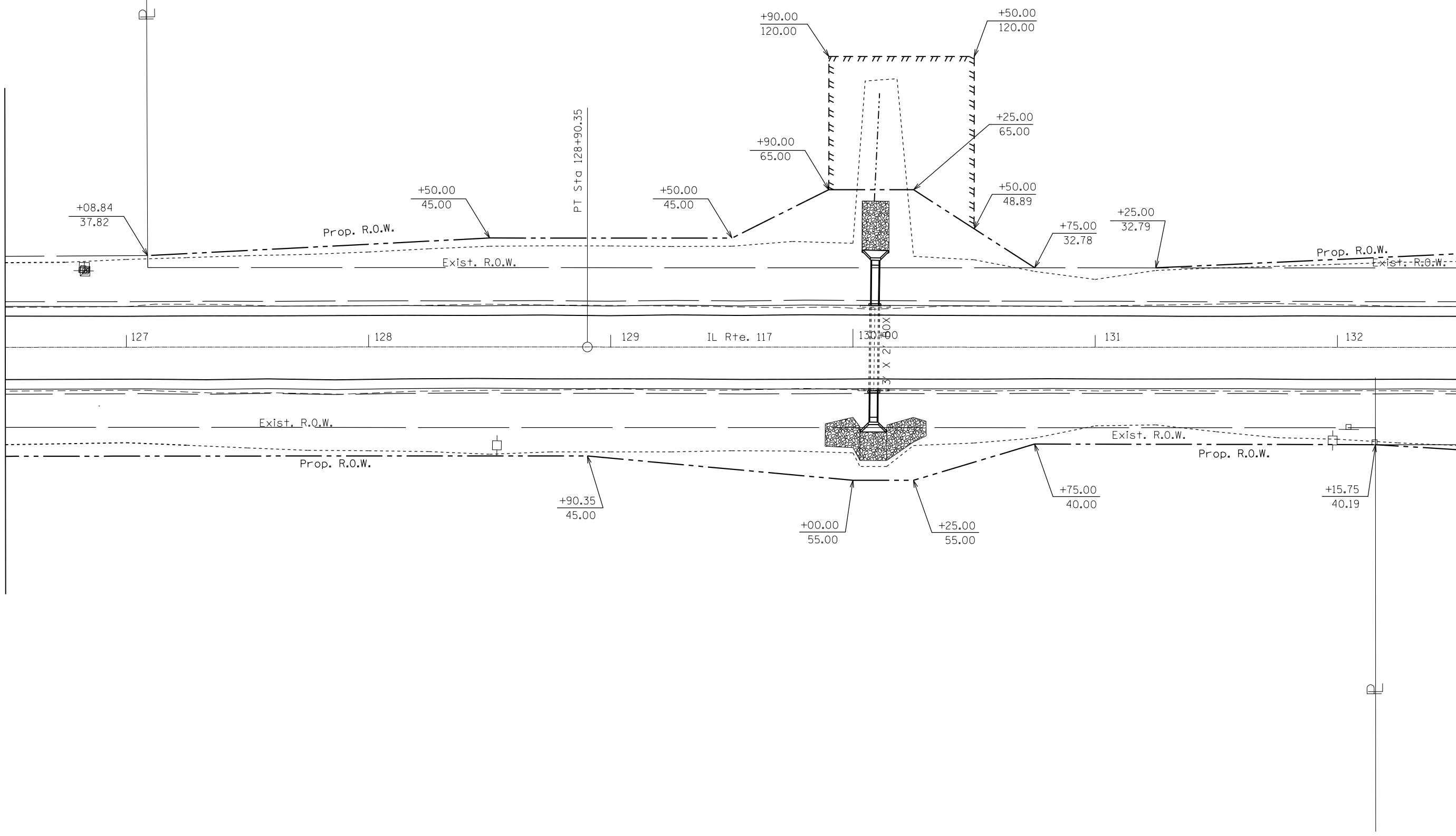
F.A.P. RTE.	SECTION	COUNTY	TOTAL SHEETS	SHEET NO.
702	(114)SR,CLV,RS-4	WOODFORD	309	133
CONTRACT NO. 68B62				
ILLINOIS FED. AID PROJECT				

MODEL: Default
FILE: \\harcis-prod\planroom\dat\illinois\pwr\WIDOT\Documents\DOT_Offices\District_4\Projects\104_68B62\Cadd\117\Proposed ROW.DGN



MATCHLINE STA. 126+50

MATCHLINE STA. 132+50



MODEL: Default
 FILE: \\mhc\p\pub\p\room\dat\illinois.gov\PI\DOT\Documents\DOT_Offices\District_4\Projects\ID4_68862\CADD\dat\CAD\sheet\ID4_68862-SHT-PROPOSED_ROW.DGN

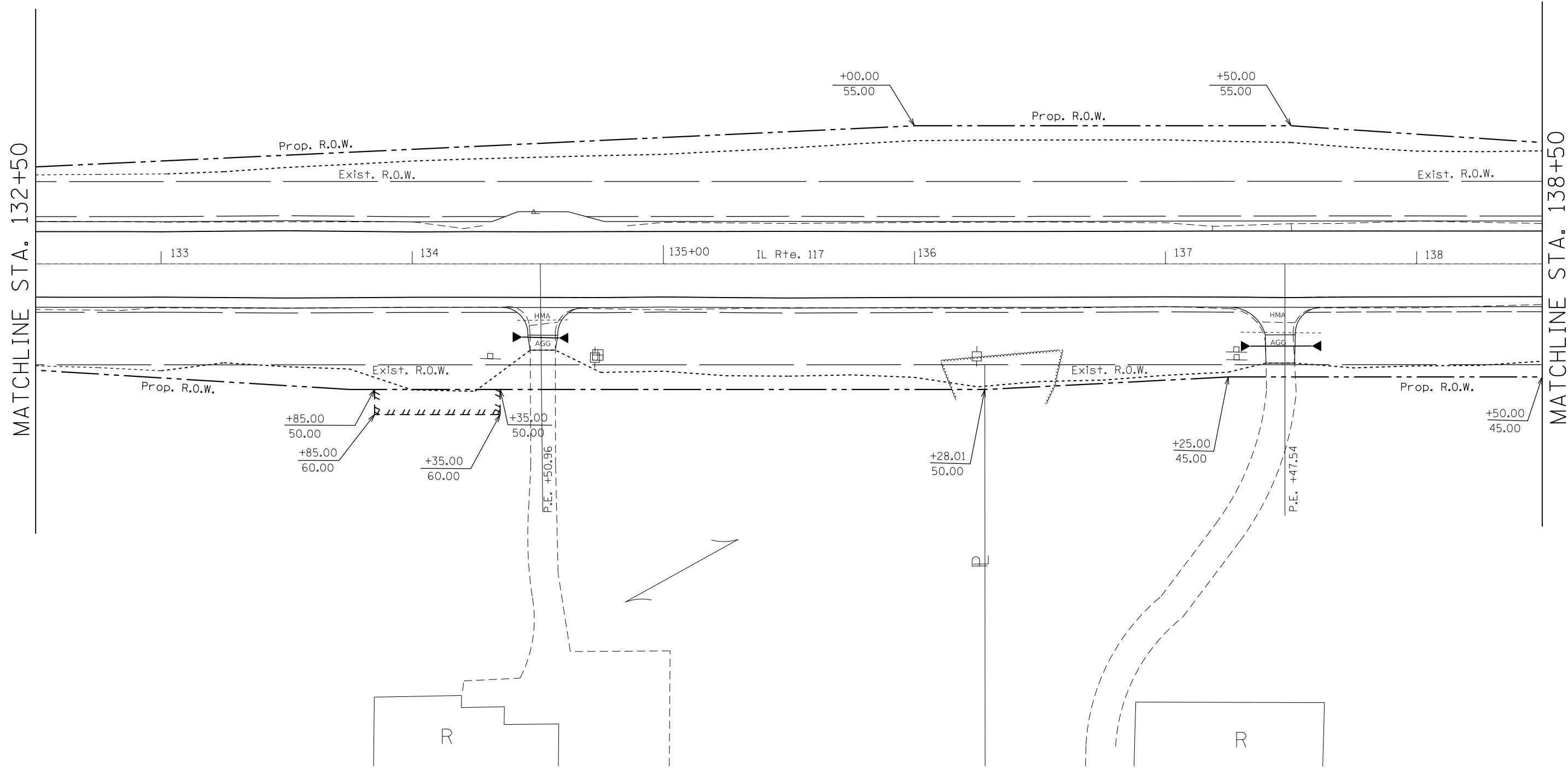
USER NAME = \$USERS	DESIGNED -	REVISED -
	DRAWN -	REVISED -
PLOT SCALE = 1:41.8053	CHECKED -	REVISED -
PLOT DATE = 8/16/2019	DATE -	REVISED -

**STATE OF ILLINOIS
 DEPARTMENT OF TRANSPORTATION**

PROPOSED RIGHT OF WAY PLANS

SCALE: SHEET 12 OF 41 SHEETS STA. TO STA.

F.A.P. RTE.	SECTION	COUNTY	TOTAL SHEETS	SHEET NO.
702	(114)SR,CLV,RS-4	WOODFORD	309	134
CONTRACT NO. 68862				
ILLINOIS FED. AID PROJECT				



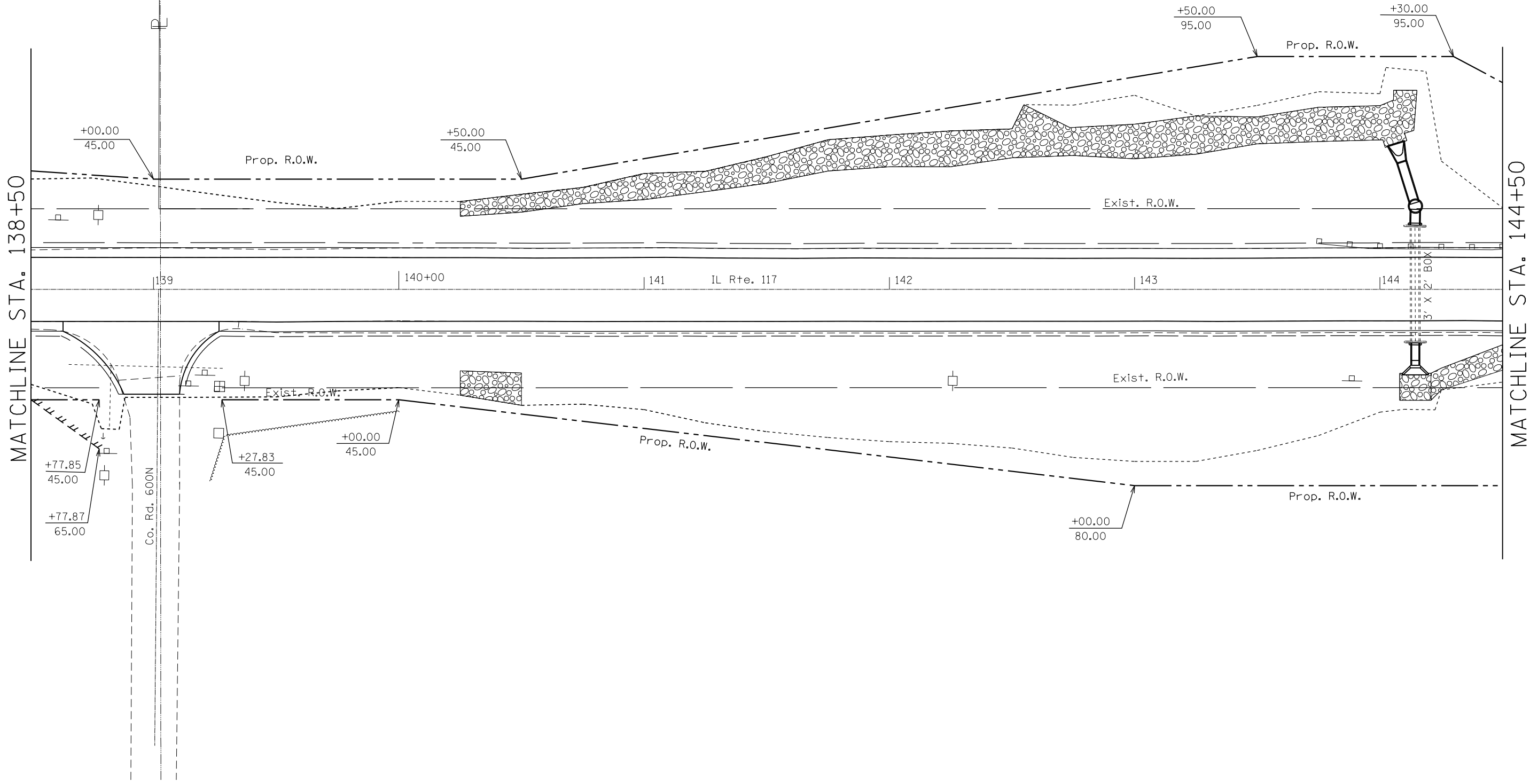
MODEL: Default
 FILE: \\blm1c:\pub\blm\room\dat\illinois\gov\pww\DOT\Documents\DOT_Offices\District_4\Projects\134_68862\CADD\dat\CAD\sheet\134_68862-SHT-PROPOSED_ROW.DGN

USER NAME = \$USERS	DESIGNED -	REVISED -
	DRAWN -	REVISED -
PLOT SCALE = 1:41.8053	CHECKED -	REVISED -
PLOT DATE = 8/16/2019	DATE -	REVISED -

STATE OF ILLINOIS
DEPARTMENT OF TRANSPORTATION

PROPOSED RIGHT OF WAY PLANS			
SCALE:	SHEET 13	OF 41	SHEETS
	STA.		TO STA.

F.A.P. RTE.	SECTION	COUNTY	TOTAL SHEETS	SHEET NO.
702	(114)SR,CLV,RS-4	WOODFORD	309	135
CONTRACT NO. 68862			ILLINOIS FED. AID PROJECT	



MATCHLINE STA. 138+50

MATCHLINE STA. 144+50

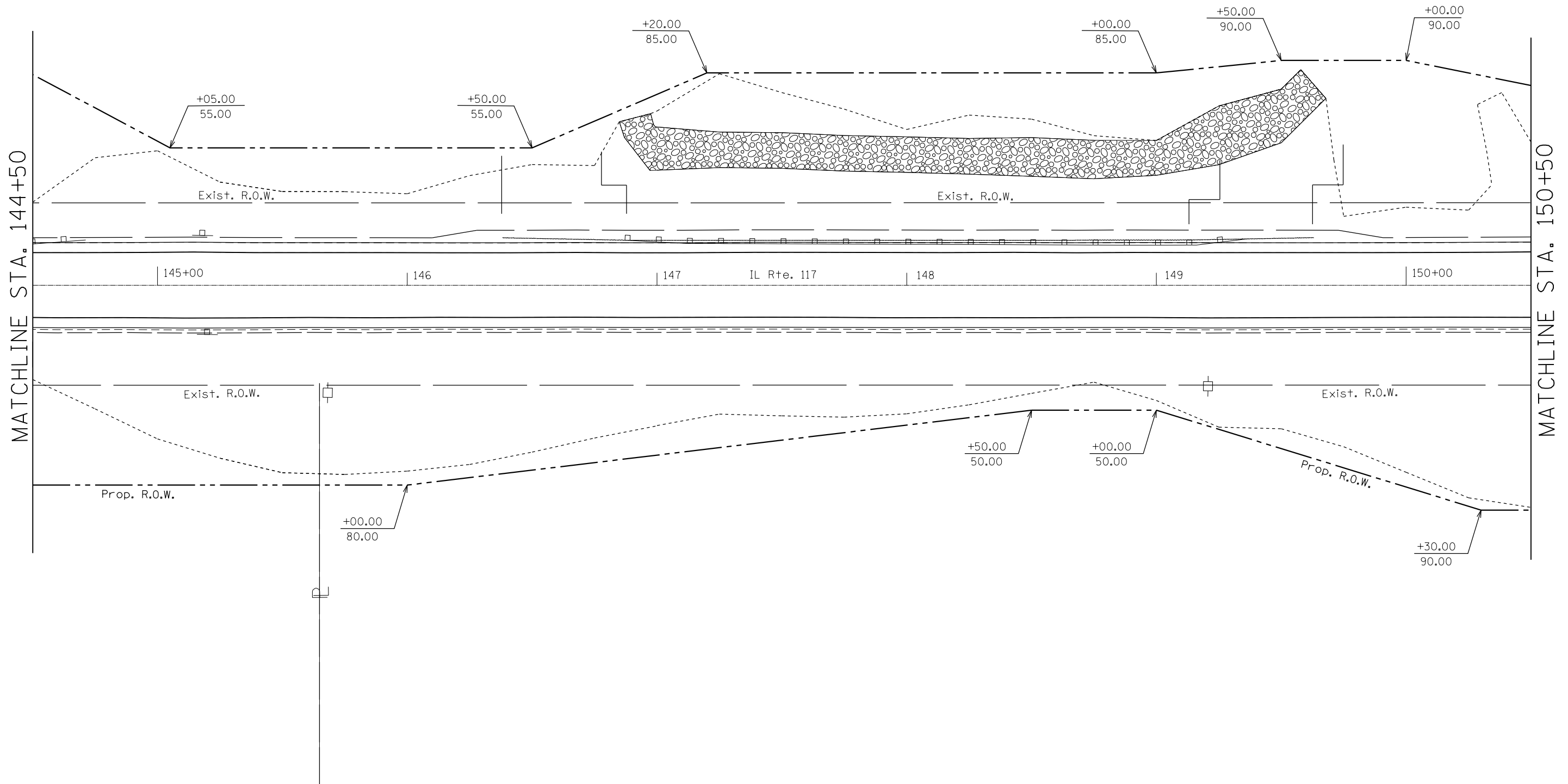
MODEL: Default
FILE: \\mhc\p\pub\p\room\dat\illinois.gov\PI\DOT\Documents\DOT_Offices\District_4\Projects\14_68B62\CADD\14_68B62-SHIF-PROPOSED_ROW.DGN

USER NAME = \$USERS	DESIGNED -	REVISED -
	DRAWN -	REVISED -
PLOT SCALE = 1:41.8053	CHECKED -	REVISED -
PLOT DATE = 8/16/2019	DATE -	REVISED -

**STATE OF ILLINOIS
DEPARTMENT OF TRANSPORTATION**

PROPOSED RIGHT OF WAY PLANS			
SCALE:	SHEET 14 OF 41 SHEETS	STA.	TO STA.

F.A.P. RTE.	SECTION	COUNTY	TOTAL SHEETS	SHEET NO.
702	(114)SR,CLV,RS-4	WOODFORD	309	136
CONTRACT NO. 68B62				
ILLINOIS FED. AID PROJECT				



MODEL: Default
 FILE: \\blm\c:\pub\lham\room\dat\illinois.gov\PIWDOT\Documents\IDOT_Offices\District_4\Projects\ID4_68B62\CADD\dat\CAD\sheet\15\PROPPOSED_ROW.DGN

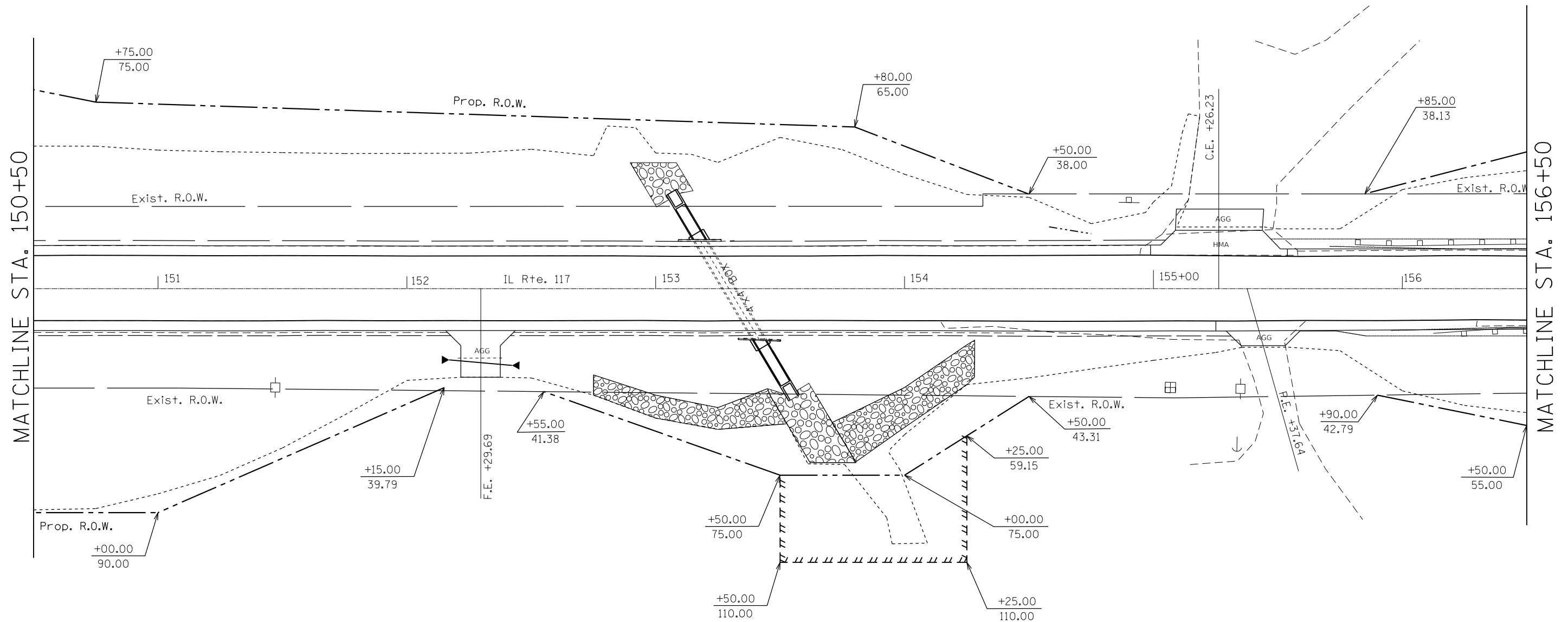
USER NAME = \$USERS	DESIGNED -	REVISED -
	DRAWN -	REVISED -
PLOT SCALE = 1:41.8053	CHECKED -	REVISED -
PLOT DATE = 8/16/2019	DATE -	REVISED -

STATE OF ILLINOIS
DEPARTMENT OF TRANSPORTATION

PROPOSED RIGHT OF WAY PLANS

SCALE: SHEET 15 OF 41 SHEETS STA. TO STA.

F.A.P. RTE.	SECTION	COUNTY	TOTAL SHEETS	SHEET NO.
702	(114)SR,CLV,RS-4	WOODFORD	309	137
CONTRACT NO. 68B62				
ILLINOIS FED. AID PROJECT				



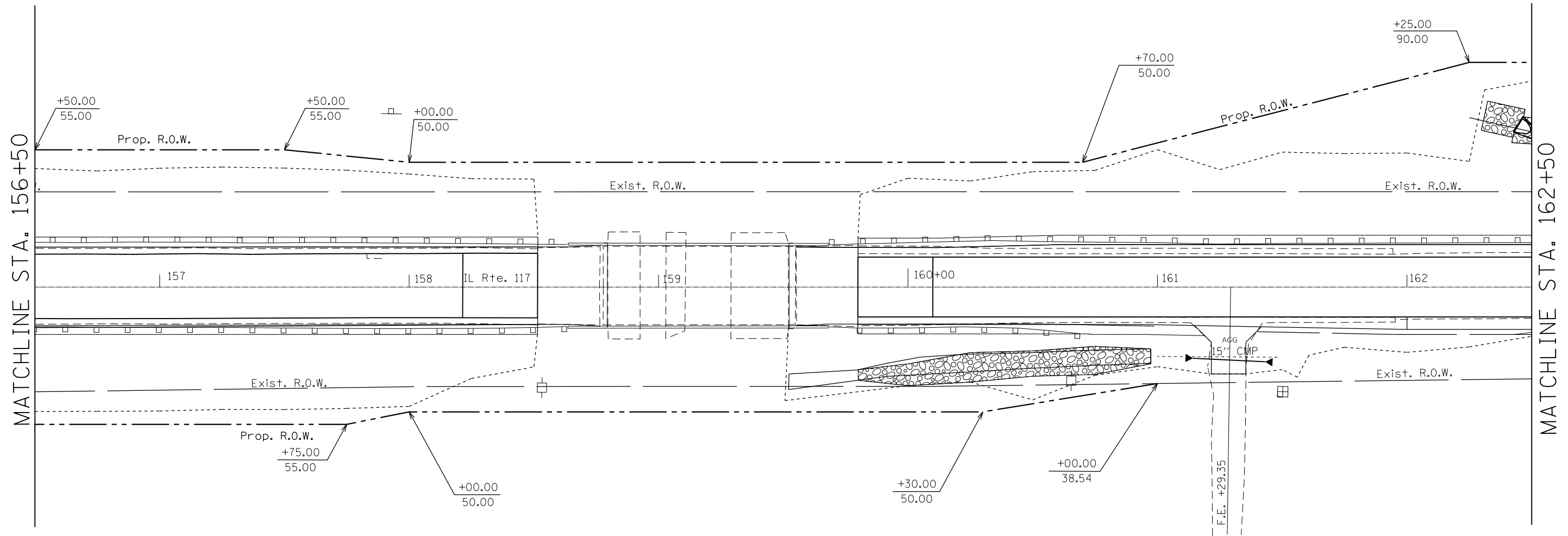
MODEL: Default
 FILE: \\blm1c:\pub\blmroom\dat\illinois.gov\PWIDOT\Documents\IDOT_Offices\District_4\Projects\ID4_68862\CADD\dat\CAD\sheet\16\PROPOSED_ROW.DGN

USER NAME = susers	DESIGNED -	REVISED -
PLOT SCALE = 1:41,8053	DRAWN -	REVISED -
PLOT DATE = 8/16/2019	CHECKED -	REVISED -
	DATE -	REVISED -

STATE OF ILLINOIS
DEPARTMENT OF TRANSPORTATION

PROPOSED RIGHT OF WAY PLANS			
SCALE:	SHEET 16	OF 41 SHEETS	STA. TO STA.

F.A.P. RTE.	SECTION	COUNTY	TOTAL SHEETS	SHEET NO.
702	(114)SR,CLV,RS-4	WOODFORD	309	138
CONTRACT NO. 68862				
ILLINOIS FED. AID PROJECT				



MODEL: Default
 FILE: Model: Proj\uplanroom.dwg
 ILLINOIS DOT Office\District 4\Projects\104_68862\CADD\104_68862-SHT-PROPOSED ROW.DGN

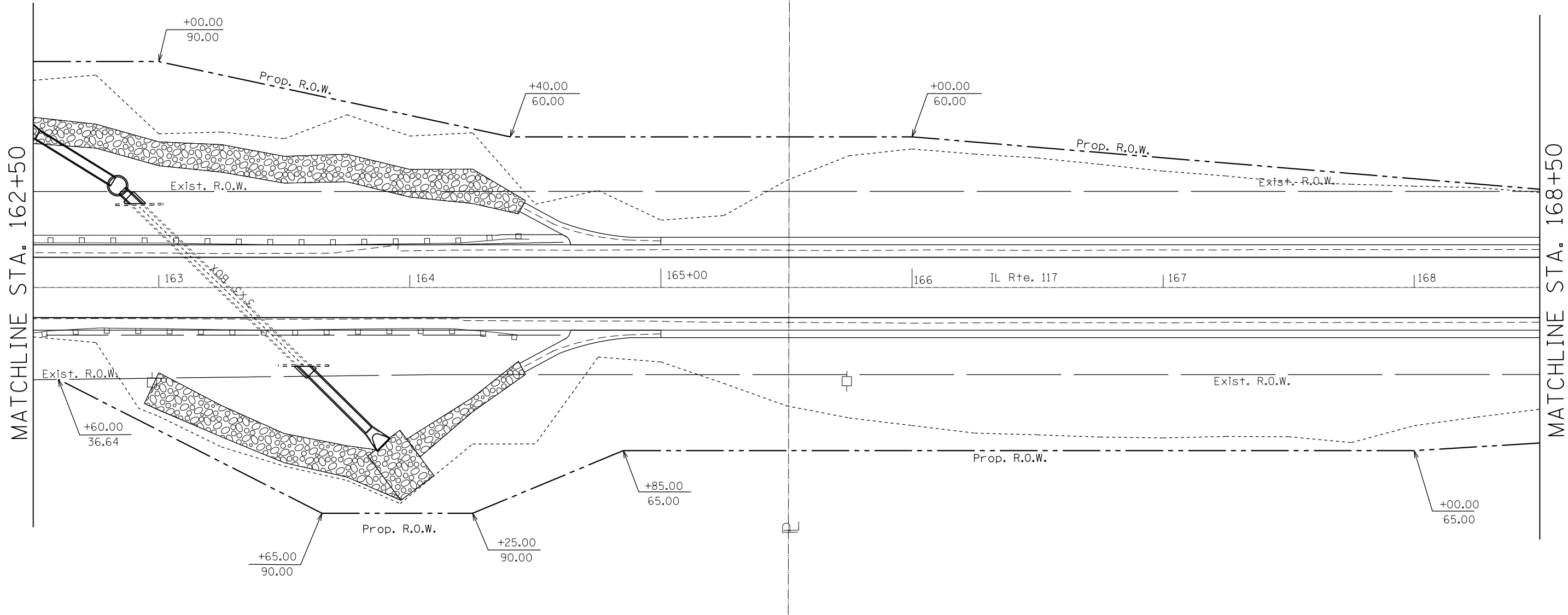
USER NAME = \$USERS	DESIGNED -	REVISED -
	DRAWN -	REVISED -
PLOT SCALE = 1:41.8053	CHECKED -	REVISED -
PLOT DATE = 8/16/2019	DATE -	REVISED -

STATE OF ILLINOIS
DEPARTMENT OF TRANSPORTATION

PROPOSED RIGHT OF WAY PLANS

SCALE: SHEET 17 OF 41 SHEETS STA. TO STA.

F.A.P. RTE.	SECTION	COUNTY	TOTAL SHEETS	SHEET NO.
702	(114)SR,CLV,RS-4	WOODFORD	309	139
CONTRACT NO. 68862				
		ILLINOIS	FED. AID PROJECT	



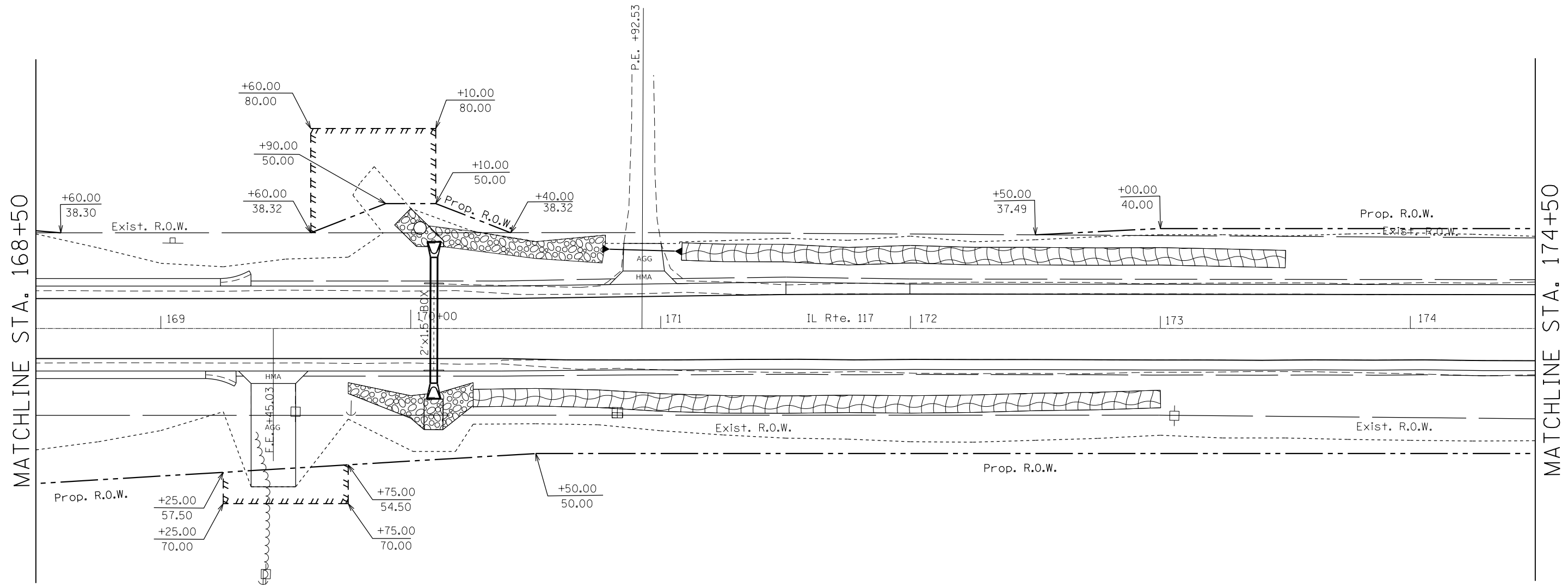
MODEL: Default
 FILE: \\blm101\pub\lansom\dat\illinois\gov\PI\DOT\Documents\DOT_Offices\District_4\Projects\ID4_68B62\CADD\dat\CAD\sheet\ID468B62-SHT-PROPOSED_ROW.DGN

USER NAME = SUSER\$	DESIGNED -	REVISED -
PLOT SCALE = 1:41.8053	DRAWN -	REVISED -
PLOT DATE = 8/16/2019	CHECKED -	REVISED -
	DATE -	REVISED -

**STATE OF ILLINOIS
 DEPARTMENT OF TRANSPORTATION**

PROPOSED RIGHT OF WAY PLANS			
SCALE:	SHEET 18 OF 41 SHEETS	STA.	TO STA.

F.A.P. RTE.	SECTION	COUNTY	TOTAL SHEETS	SHEET NO.
702	(114)SR,CLV,RS-4	WOODFORD	309	140
CONTRACT NO. 68B62				
ILLINOIS FED. AID PROJECT				



MODEL: Default
 FILE: \\blm1c:\pub\lansom\dat\illinois.gov\PI\DOT\Documents\IDOT_Offices\District_4\Projects\ID4_68B62\CADD\dat\CAD\sheet\ID468B62-SHT-PROPOSED_ROW.DGN

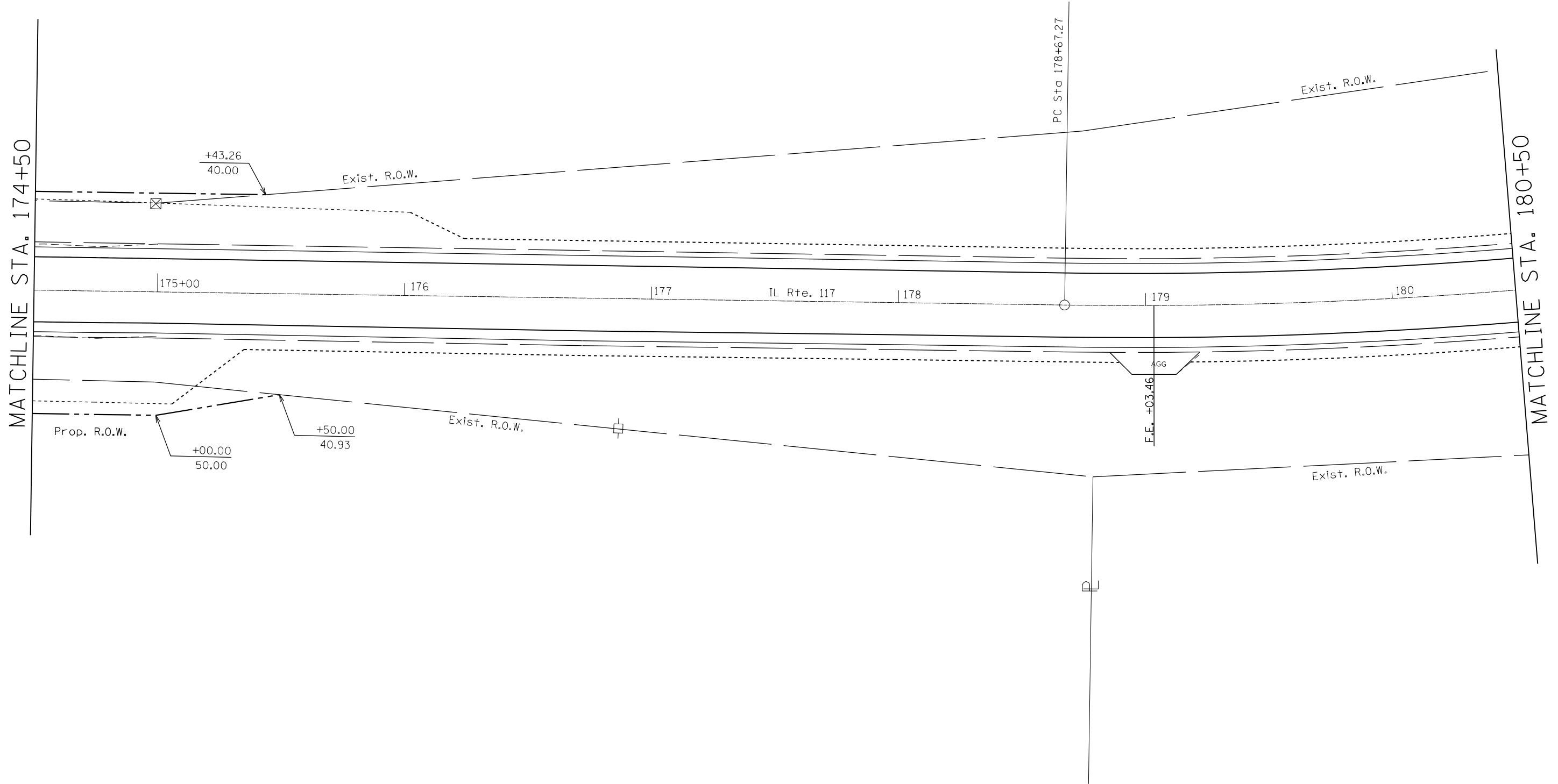
USER NAME = \$USERS	DESIGNED -	REVISED -
	DRAWN -	REVISED -
PLOT SCALE = 1:41.8053	CHECKED -	REVISED -
PLOT DATE = 8/16/2019	DATE -	REVISED -

**STATE OF ILLINOIS
DEPARTMENT OF TRANSPORTATION**

PROPOSED RIGHT OF WAY PLANS

SCALE: SHEET 19 OF 41 SHEETS STA. TO STA.

F.A.P. RTE.	SECTION	COUNTY	TOTAL SHEETS	SHEET NO.
702	(114)SR,CLV,RS-4	WOODFORD	309	141
CONTRACT NO. 68B62				
ILLINOIS FED. AID PROJECT				



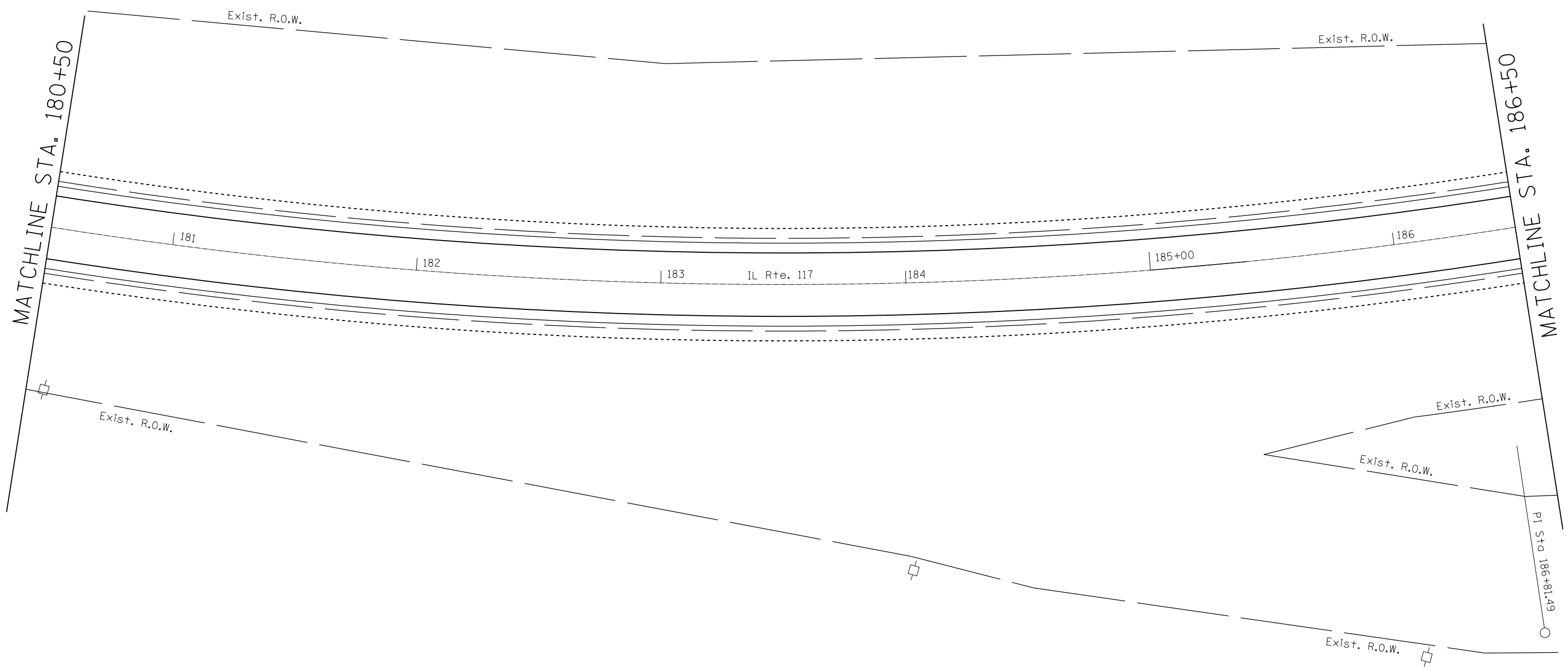
MODEL: Default
 FILE: Model: Prop Right of Way Plans\DOT Documents\DOT Office\District 4\Projects\ID4_68B62\CADD\Drawings\Proposed ROW.DGN

USER NAME = susers	DESIGNED -	REVISED -
PLOT SCALE = 1:41.8053	DRAWN -	REVISED -
PLOT DATE = 8/16/2019	CHECKED -	REVISED -
	DATE -	REVISED -

**STATE OF ILLINOIS
DEPARTMENT OF TRANSPORTATION**

PROPOSED RIGHT OF WAY PLANS			
SCALE:	SHEET 20	OF 41 SHEETS	STA. TO STA.

F.A.P. RTE.	SECTION	COUNTY	TOTAL SHEETS	SHEET NO.
702	(114)SR,CLV,RS-4	WOODFORD	309	142
CONTRACT NO. 68B62				
ILLINOIS FED. AID PROJECT				




MODEL: Default
 FILE: Model: p:\pub\p\room\dat\illinois.gov\PI\DOT\Documents\DOT_Offices\Dist\ct_4\Projects\104_68862\CADD\dat\CAD\sheet\104_68862-SHT-PROPOSED_ROW.DGN

USER NAME = \$USERS	DESIGNED -	REVISED -
	DRAWN -	REVISED -
PLOT SCALE = 1:41.8053	CHECKED -	REVISED -
PLOT DATE = 8/16/2019	DATE -	REVISED -

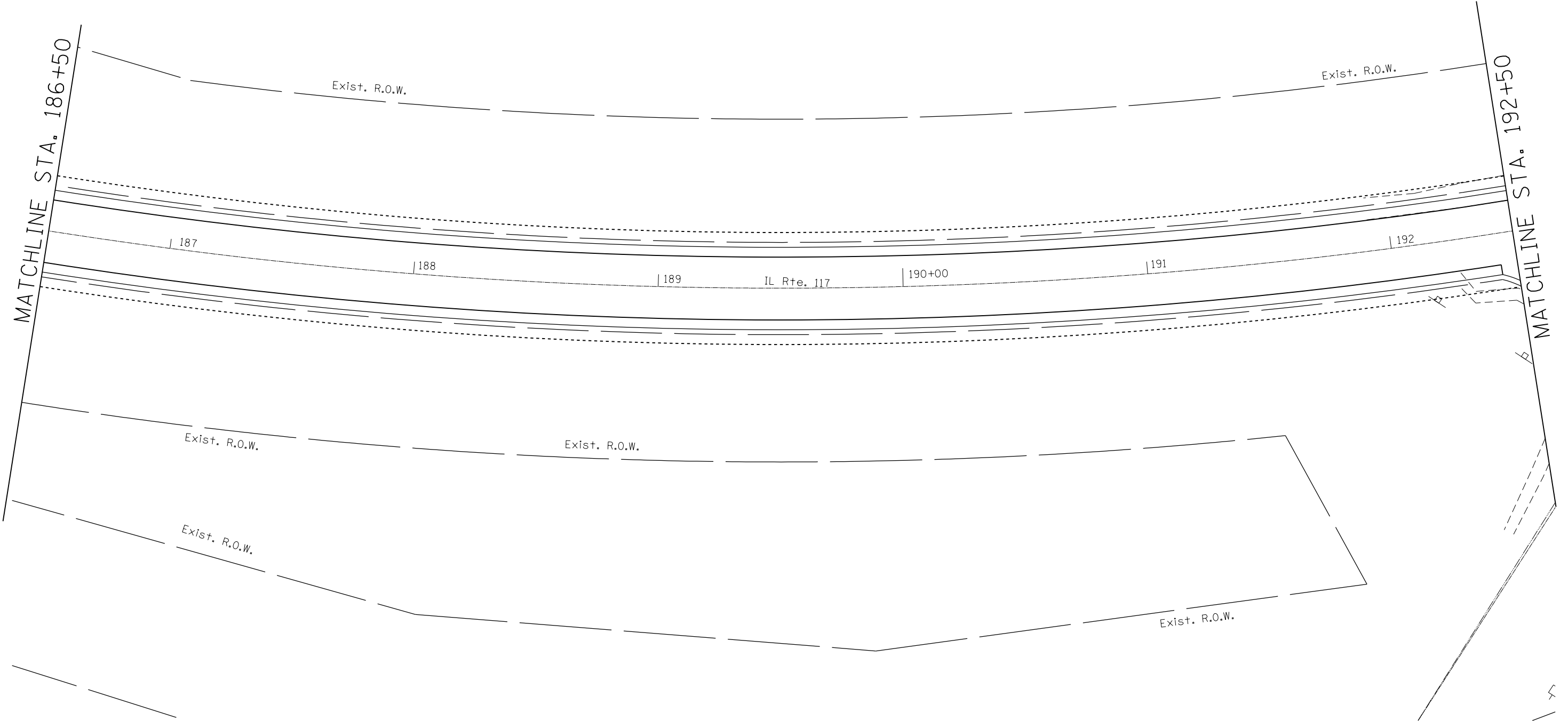
STATE OF ILLINOIS
DEPARTMENT OF TRANSPORTATION

PROPOSED RIGHT OF WAY PLANS			
SCALE:	SHEET 21	OF 41 SHEETS	STA. TO STA.

F.A.P. RTE.	SECTION	COUNTY	TOTAL SHEETS	SHEET NO.
702	(114)SR,CLV,RS-4	WOODFORD	309	143
				CONTRACT NO. 68862
		ILLINOIS	FED. AID PROJECT	



EXIST. CURVE NIL117EXCL6
 PI STA. = 186+81.49
 Δ = 45° 57' 39" (LT)
 D = 2° 59' 03"
 R = 1,920.00'
 T = 814.22'
 L = 1,540.16'
 E = 165.51'
 e = -----
 T.R. = -----
 S.E. RUN = -----
 P.C. STA. = 178+67.27
 P.T. STA. = 194+07.43



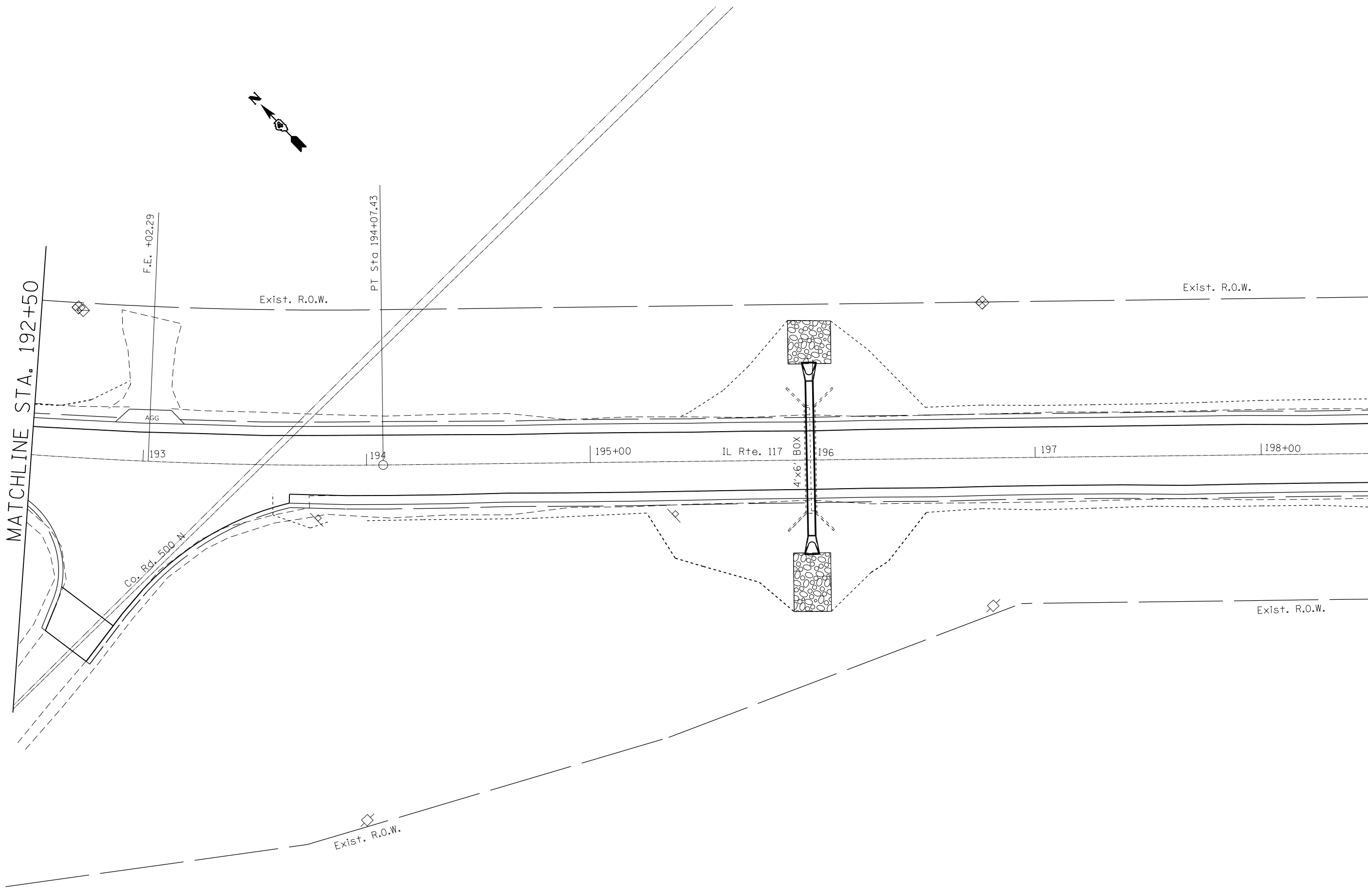

MODEL: Default
 FILE: \\blm1c:\pub\planroom\dat\illinois.gov\PI\DOT\Documents\DOT_Offices\District_4\Projects\ID4_68B62\CADD\dat\CAD\sheet\ID468B62-SHT-PROPOSED_ROW.DGN

USER NAME = \$USERS	DESIGNED -	REVISED -
	DRAWN -	REVISED -
PLOT SCALE = 1:41.8053	CHECKED -	REVISED -
PLOT DATE = 8/16/2019	DATE -	REVISED -

STATE OF ILLINOIS
DEPARTMENT OF TRANSPORTATION

PROPOSED RIGHT OF WAY PLANS			
SCALE:	SHEET 22	OF 41 SHEETS	STA. TO STA.

F.A.P. RTE.	SECTION	COUNTY	TOTAL SHEETS	SHEET NO.
702	(114)SR,CLV,RS-4	WOODFORD	309	144
CONTRACT NO. 68B62				
ILLINOIS FED. AID PROJECT				



MATCHLINE STA. 192+50

MATCHLINE STA. 198+50

MODEL: Default
FILE: \\blm1c:\pub\lancorn\data\illinois.gov\PI\DOT\Documents\DOT_Offices\District_4\Projects\ID4_68B62\CADD\DATA\CADD\Sheet\468B62-SHT-PROPOSED ROW.DGN

USER NAME = \$USERS	DESIGNED -	REVISED -
PLOT SCALE = 1:41,8053	DRAWN -	REVISED -
PLOT DATE = 8/16/2019	CHECKED -	REVISED -
	DATE -	REVISED -

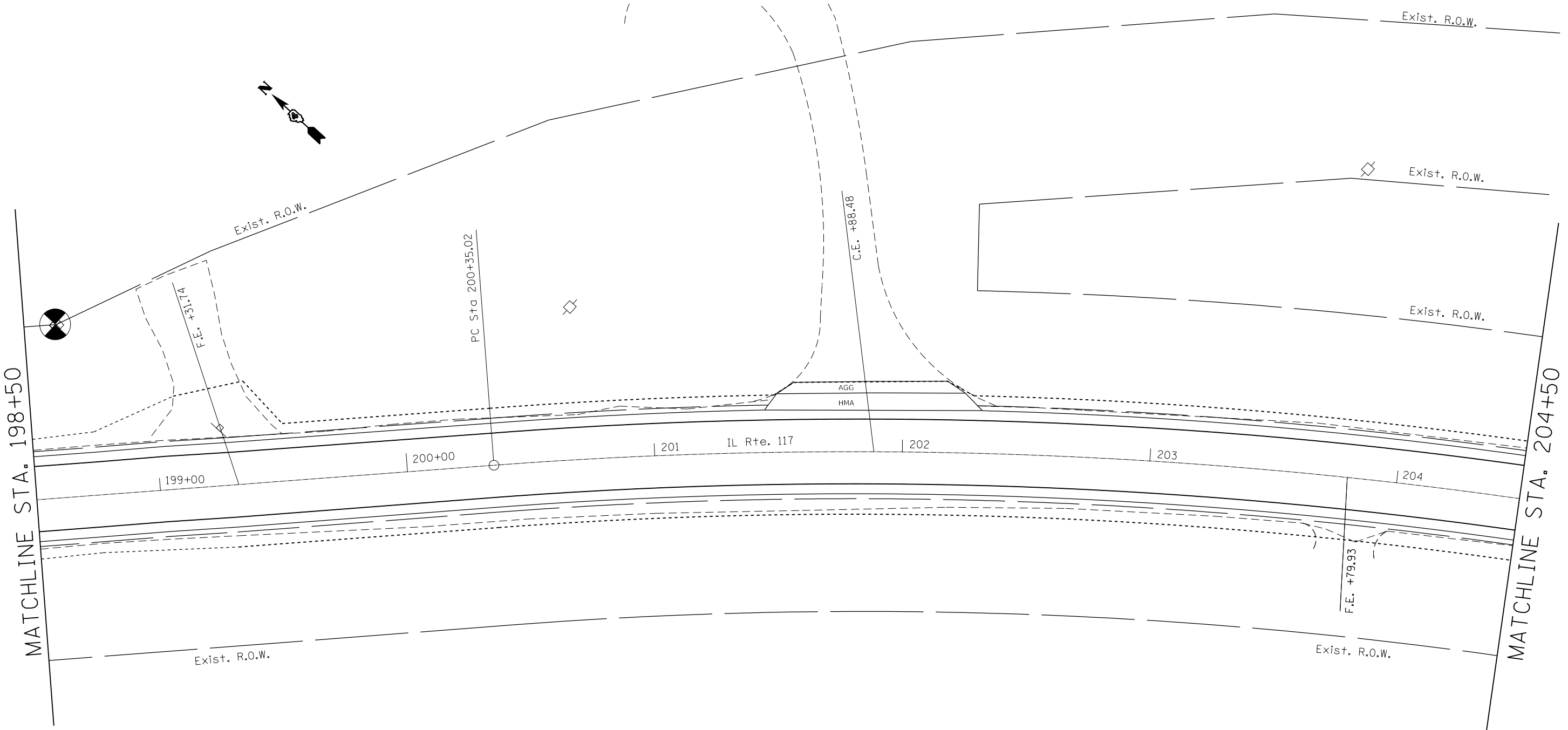
**STATE OF ILLINOIS
DEPARTMENT OF TRANSPORTATION**

PROPOSED RIGHT OF WAY PLANS			
SCALE:	SHEET 23	OF 41 SHEETS	STA. TO STA.

F.A.P. RTE.	SECTION	COUNTY	TOTAL SHEETS	SHEET NO.
702	(114)SR,CLV,RS-4	WOODFORD	309	145
CONTRACT NO. 68B62				
ILLINOIS FED. AID PROJECT				

MATCHLINE STA. 198+50

MATCHLINE STA. 204+50



MODEL: Default
FILE: h:\a1\c:\p\p\h\room\data\illinois.gov\PIWDOT\Documents\DOT_Offices\District_4\Projects\ID4_68B62\CADD\Drawn\CAD\Drawn\PROPOSED ROW.DGN

USER NAME = \$USERS	DESIGNED -	REVISED -
	DRAWN -	REVISED -
PLOT SCALE = 1:41,8053	CHECKED -	REVISED -
PLOT DATE = 8/16/2019	DATE -	REVISED -

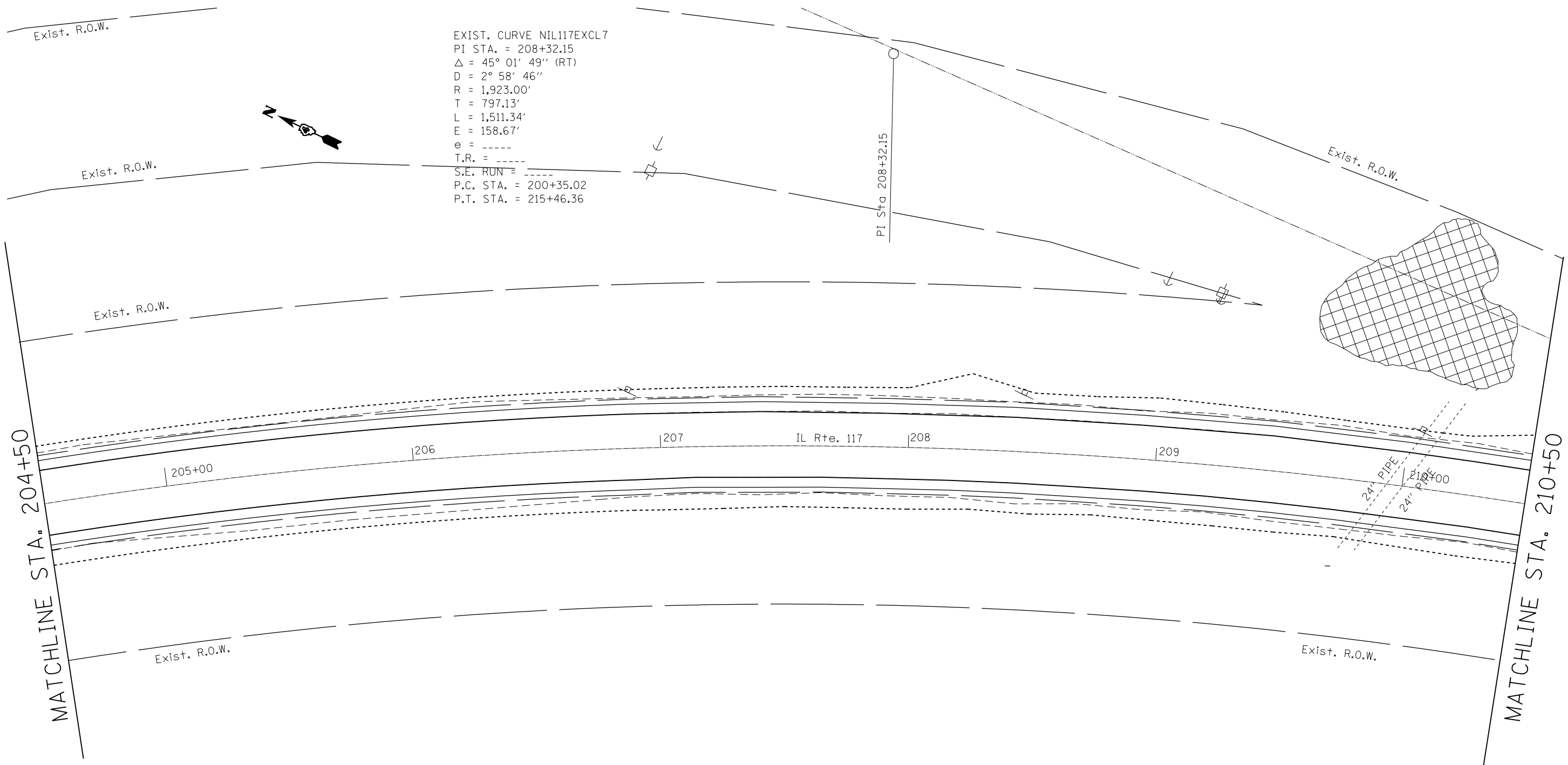
**STATE OF ILLINOIS
DEPARTMENT OF TRANSPORTATION**

PROPOSED RIGHT OF WAY PLANS

SCALE: SHEET 24 OF 41 SHEETS STA. TO STA.

F.A.P. RTE.	SECTION	COUNTY	TOTAL SHEETS	SHEET NO.
702	(114)SR,CLV,RS-4	WOODFORD	309	146
CONTRACT NO. 68B62				
ILLINOIS FED. AID PROJECT				

EXIST. CURVE NIL117EXCL7
 PI STA. = 208+32.15
 $\Delta = 45^\circ 01' 49''$ (RT)
 D = 2° 58' 46"
 R = 1,923.00'
 T = 797.13'
 L = 1,511.34'
 E = 158.67'
 e = ----
 T.R. = ----
 S.E. RUN = ----
 P.C. STA. = 200+35.02
 P.T. STA. = 215+46.36



MATCHLINE STA. 204+50

MATCHLINE STA. 210+50

MODEL: Default
 FILE: \\blm1c:\pub\lroom\data\illinois.gov\PI\DOT\Documents\DOT_Offices\District_4\Projects\ID4_68B62\CADD\DATA\CAD\Sheets\ID468B62-SHT-PROPOSED ROW.DGN

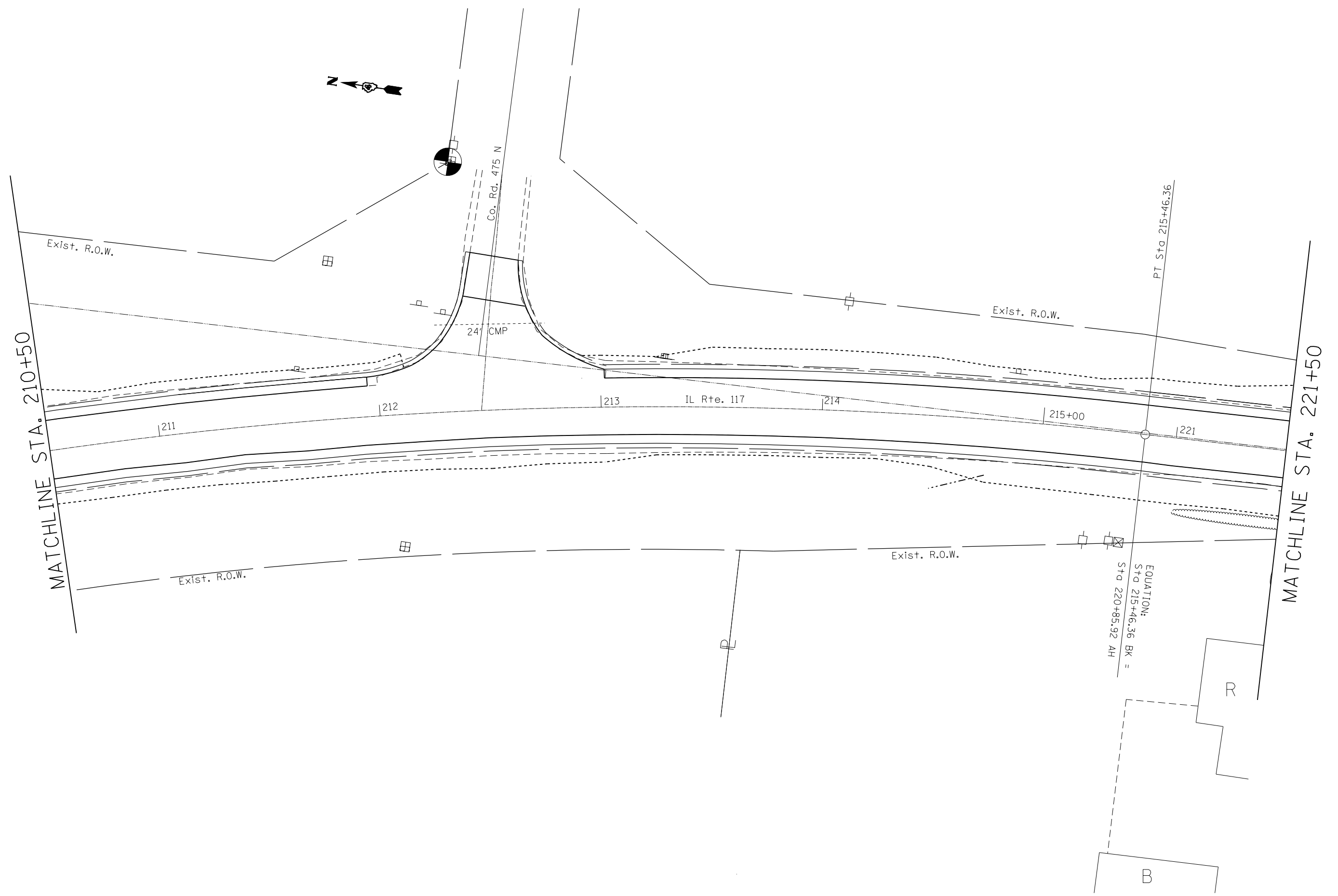
USER NAME = \$USERS	DESIGNED -	REVISED -
	DRAWN -	REVISED -
PLOT SCALE = 1:41,8053	CHECKED -	REVISED -
PLOT DATE = 8/16/2019	DATE -	REVISED -

**STATE OF ILLINOIS
 DEPARTMENT OF TRANSPORTATION**

PROPOSED RIGHT OF WAY PLANS			
SCALE:	SHEET 25	OF 41 SHEETS	STA. TO STA.

F.A.P. RTE.	SECTION	COUNTY	TOTAL SHEETS	SHEET NO.
702	(114)SR,CLV,RS-4	WOODFORD	309	147
CONTRACT NO. 68B62				
ILLINOIS FED. AID PROJECT				

MODEL: Default
 FILE: \\nlsr\c:\pub\lansroom\data\illinois.gov\PIWIDOT\Documents\IDOT_Offices\District_4\Projects\ID4_68B62\CADD\Drawings\CAD\Drawings\ROW\PROPOSED_ROW.DGN




USER NAME = \$USERS	DESIGNED -	REVISED -
	DRAWN -	REVISED -
PLOT SCALE = 1:41,8053	CHECKED -	REVISED -
PLOT DATE = 8/16/2019	DATE -	REVISED -

STATE OF ILLINOIS
DEPARTMENT OF TRANSPORTATION

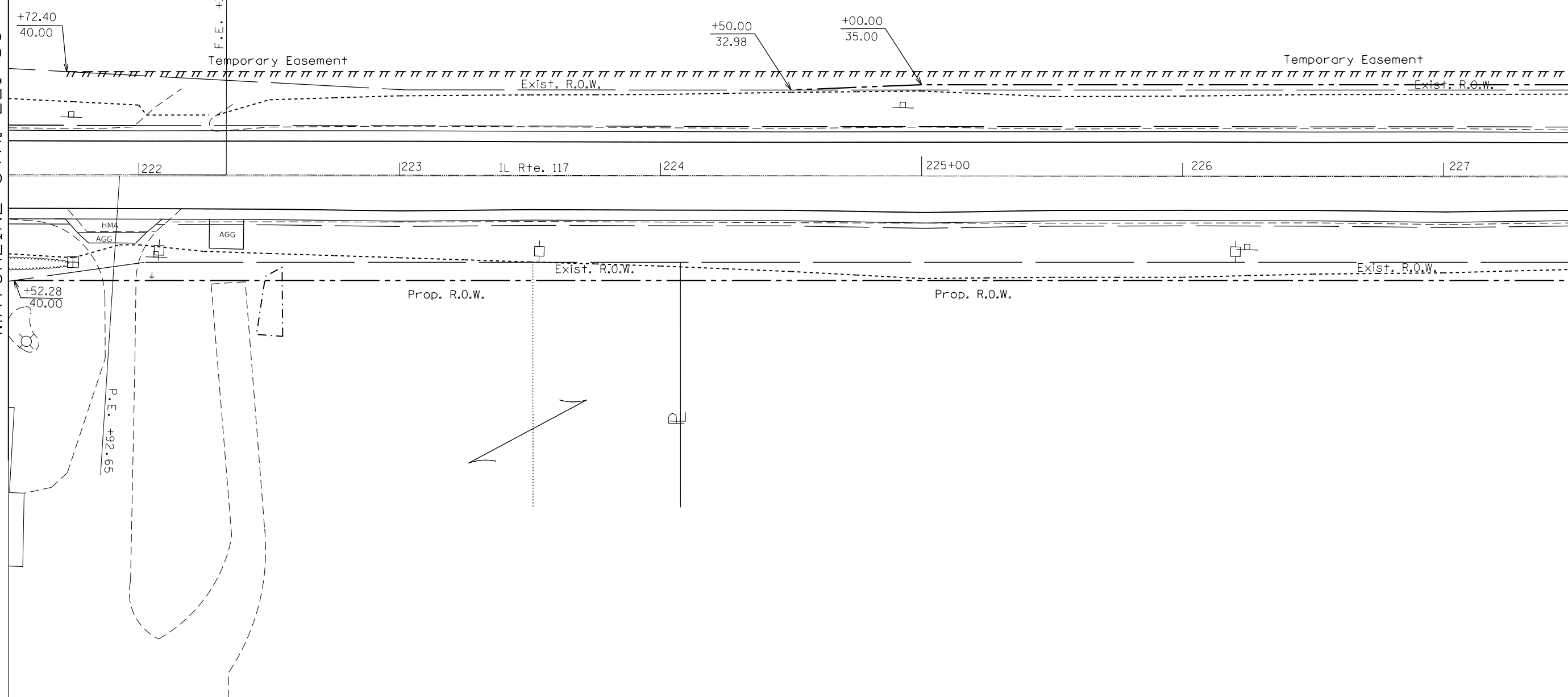
PROPOSED RIGHT OF WAY PLANS			
SCALE:	SHEET 26 OF 41 SHEETS	STA.	TO STA.

F.A.P. RTE.	SECTION	COUNTY	TOTAL SHEETS	SHEET NO.
702	(114)SR,CLV,RS-4	WOODFORD	309	148
CONTRACT NO. 68B62				
ILLINOIS FED. AID PROJECT				



MATCHLINE STA. 221+50

MATCHLINE STA. 227+50



MODEL: Default
FILE: \\mtrc-pw\pub\p\room\dat\illinois.gov\PW\DOT\Documents\DOT_Offices\District_4\Projects\IDA_68B62\CADD\dat\CAD\sheet\3468B62-SHT-PROPOSED_ROW.DGN

USER NAME = SUSERS	DESIGNED -	REVISED -
PLOT SCALE = 1:41,8053	DRAWN -	REVISED -
PLOT DATE = 8/16/2019	CHECKED -	REVISED -
	DATE -	REVISED -

**STATE OF ILLINOIS
DEPARTMENT OF TRANSPORTATION**

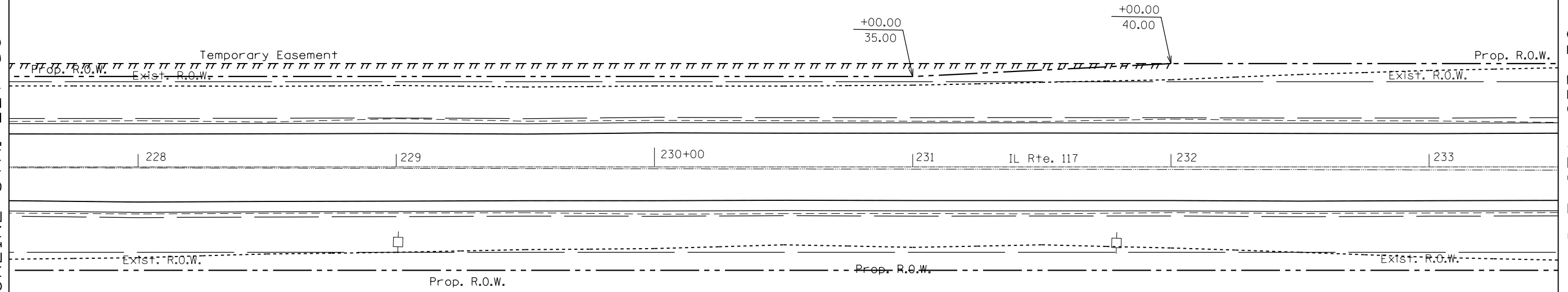
PROPOSED RIGHT OF WAY PLANS			
SCALE:	SHEET 27	OF 41 SHEETS	STA. TO STA.

F.A.P. RTE.	SECTION	COUNTY	TOTAL SHEETS	SHEET NO.
702	(114)SR,CLV,RS-4	WOODFORD	309	149
CONTRACT NO. 68B62				
		ILLINOIS	FED. AID PROJECT	



MATCHLINE STA. 227+50

MATCHLINE STA. 233+50



MODEL: Default
FILE: Model: Prop Right of Way Plans\DOT - Office\District 4\Projects\ID4_68862\CADD\Drawings\DOT - Office\District 4\Proposed ROW.DGN

USER NAME = SUSERS	DESIGNED -	REVISED -
	DRAWN -	REVISED -
PLOT SCALE = 1:41,8053	CHECKED -	REVISED -
PLOT DATE = 8/16/2019	DATE -	REVISED -

**STATE OF ILLINOIS
DEPARTMENT OF TRANSPORTATION**

PROPOSED RIGHT OF WAY PLANS

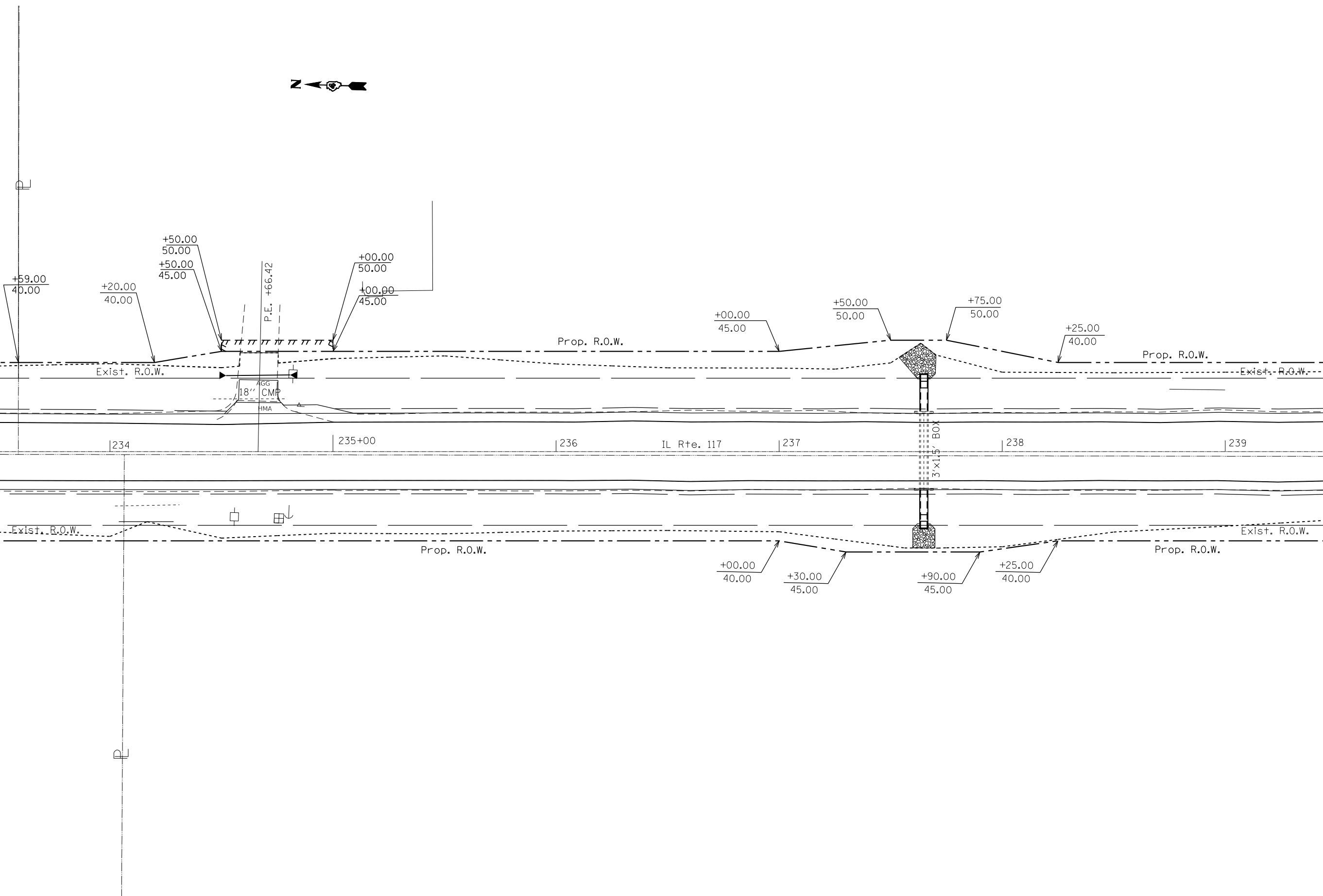
SCALE: SHEET 28 OF 41 SHEETS STA. TO STA.

F.A.P. RTE.	SECTION	COUNTY	TOTAL SHEETS	SHEET NO.
702	(114)SR,CLV,RS-4	WOODFORD	309	150
CONTRACT NO. 68862				
ILLINOIS FED. AID PROJECT				



MATCHLINE STA. 233+50

MATCHLINE STA. 239+50



MODEL: Default
FILE: \\blm1c:\pub\lanscom\data\illinois.gov\PI\DOT\Documents\DOT_Offices\District_4\Projects\ID4_68862\CADD\Drawings\CADD\Drawings\ID4_68862-SHT-PROPOSED ROW.DGN


USER NAME = USERS	DESIGNED -	REVISED -
PLOT SCALE = 1:41,8053	DRAWN -	REVISED -
PLOT DATE = 8/16/2019	CHECKED -	REVISED -
	DATE -	REVISED -

**STATE OF ILLINOIS
DEPARTMENT OF TRANSPORTATION**

PROPOSED RIGHT OF WAY PLANS

SCALE: SHEET 29 OF 41 SHEETS STA. TO STA.

F.A.P. RTE.	SECTION	COUNTY	TOTAL SHEETS	SHEET NO.
702	(114)SR,CLV,RS-4	WOODFORD	309	151
CONTRACT NO. 68B62				
ILLINOIS FED. AID PROJECT				



MODEL: Default
 FILE: h:\a\c\p\pub\room\dat\illinois.gov\PIW\DOT\Documents\IDOT_Offices\District_4\Projects\ID4_68B62\CADD\dat\CAD\sheet\ID468B62-SHT-PROPOSED ROW.DGN

USER NAME = susers	DESIGNED -	REVISED -
	DRAWN -	REVISED -
PLOT SCALE = 1:41,8053	CHECKED -	REVISED -
PLOT DATE = 8/16/2019	DATE -	REVISED -

STATE OF ILLINOIS
DEPARTMENT OF TRANSPORTATION

PROPOSED RIGHT OF WAY PLANS
 SCALE: SHEET 30 OF 41 SHEETS STA. TO STA.

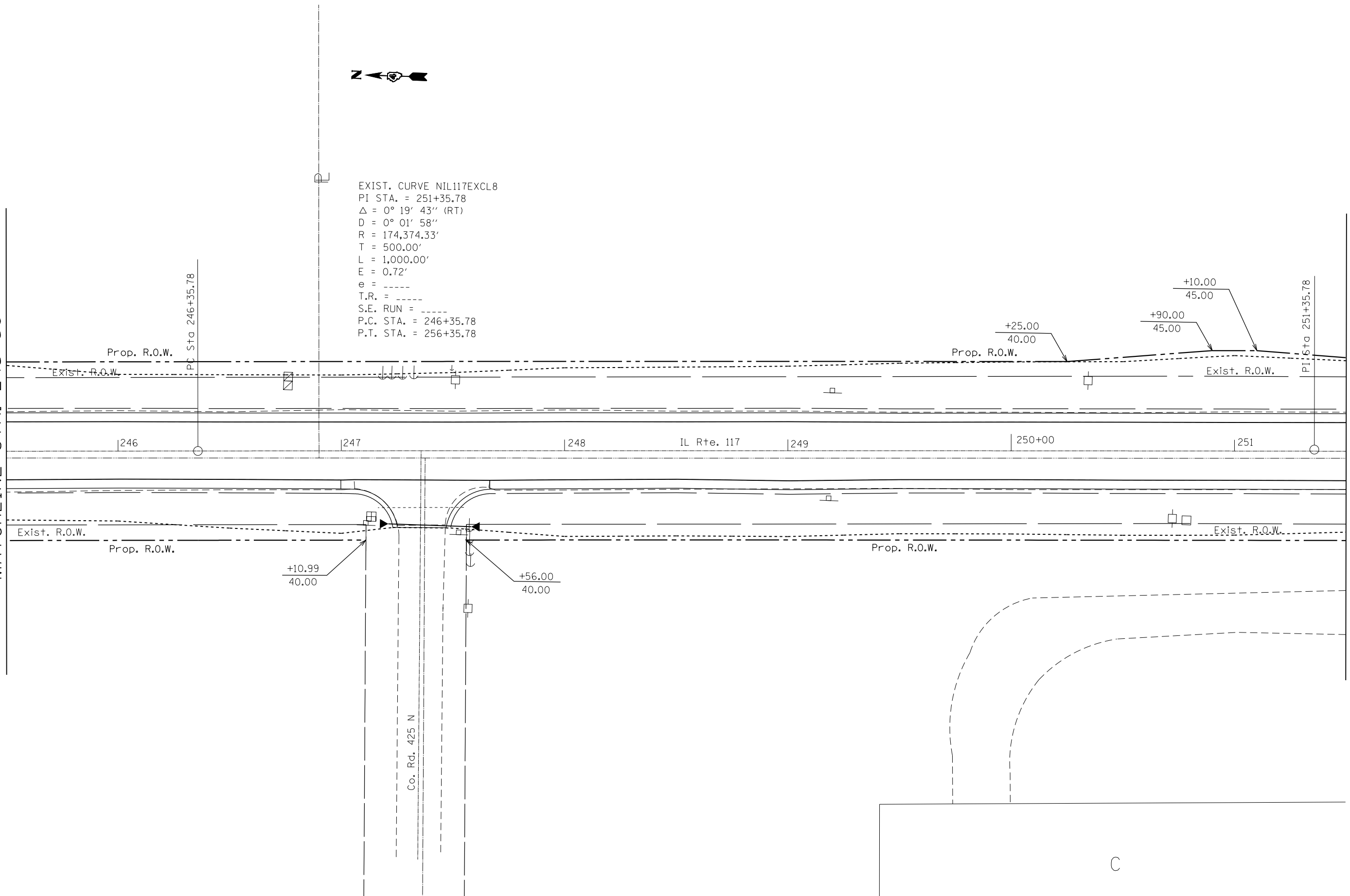
F.A.P. RTE.	SECTION	COUNTY	TOTAL SHEETS	SHEET NO.
702	(114)SR,CLV,RS-4	WOODFORD	309	152
CONTRACT NO. 68B62				
ILLINOIS FED. AID PROJECT				



EXIST. CURVE NIL117EXCL8
 PI STA. = 251+35.78
 $\Delta = 0^\circ 19' 43''$ (RT)
 $D = 0^\circ 01' 58''$
 $R = 174,374.33'$
 $T = 500.00'$
 $L = 1,000.00'$
 $E = 0.72'$
 $e = \text{-----}$
 $T.R. = \text{-----}$
 $S.E. \text{ RUN} = \text{-----}$
 P.C. STA. = 246+35.78
 P.T. STA. = 256+35.78

MATCHLINE STA. 245+50

MATCHLINE STA. 251+50



MODEL: Default
 FILE: h:\a11\c:\p\pub\room\dat\illinois.gov\PI\DOT\Documents\DOT_Offices\District_4\Projects\ID4_68862\CADD\dat\CAD\sheet\ID468862-SHT-PROPOSED_ROW.DGN

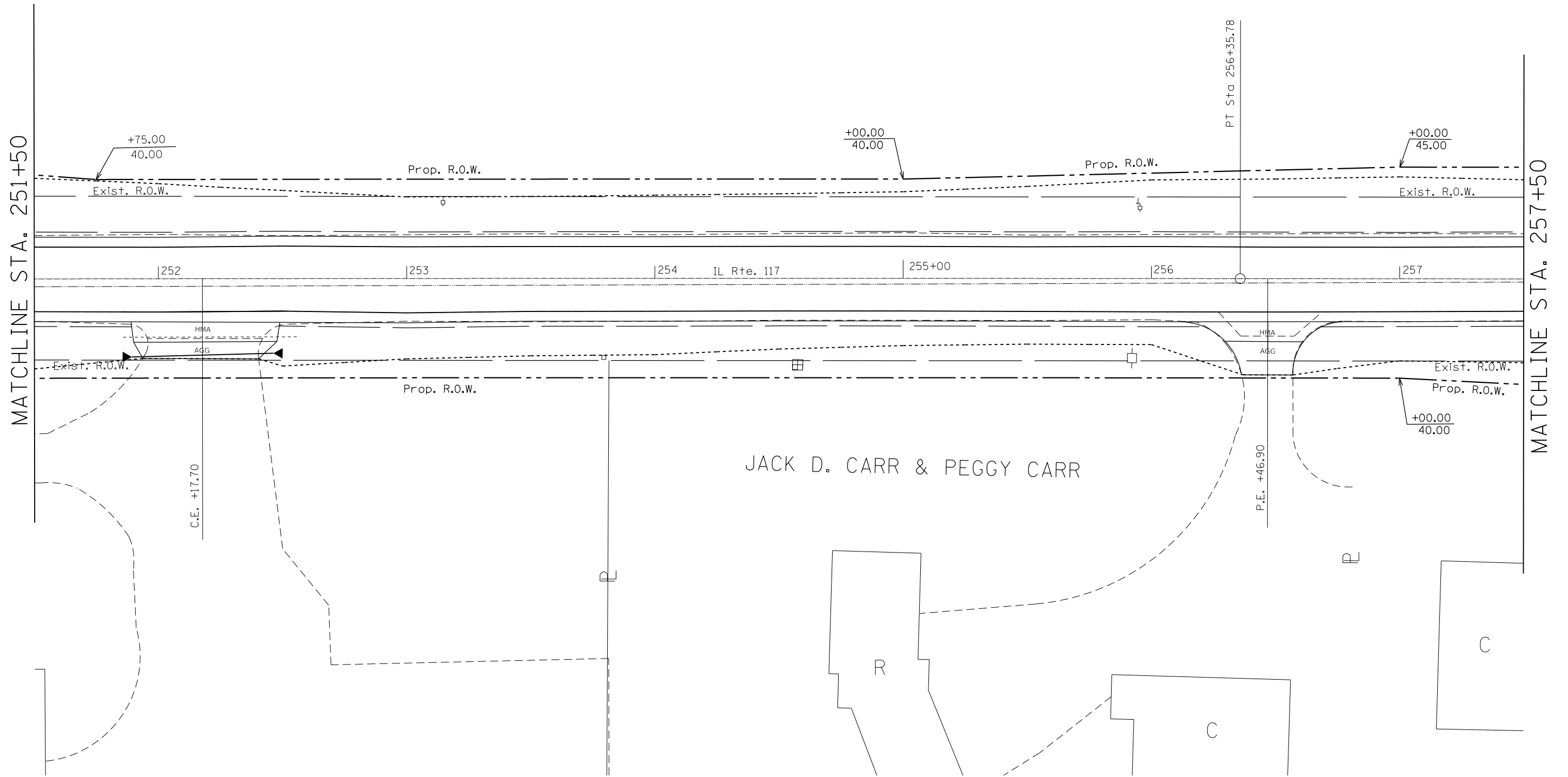
USER NAME = susers	DESIGNED -	REVISED -
	DRAWN -	REVISED -
PLOT SCALE = 1:41,8053	CHECKED -	REVISED -
PLOT DATE = 8/16/2019	DATE -	REVISED -

**STATE OF ILLINOIS
 DEPARTMENT OF TRANSPORTATION**

PROPOSED RIGHT OF WAY PLANS

SCALE: SHEET 31 OF 41 SHEETS STA. TO STA.

F.A.P. RTE.	SECTION	COUNTY	TOTAL SHEETS	SHEET NO.
702	(114)SR,CLV,RS-4	WOODFORD	309	153
CONTRACT NO. 68862				
ILLINOIS FED. AID PROJECT				



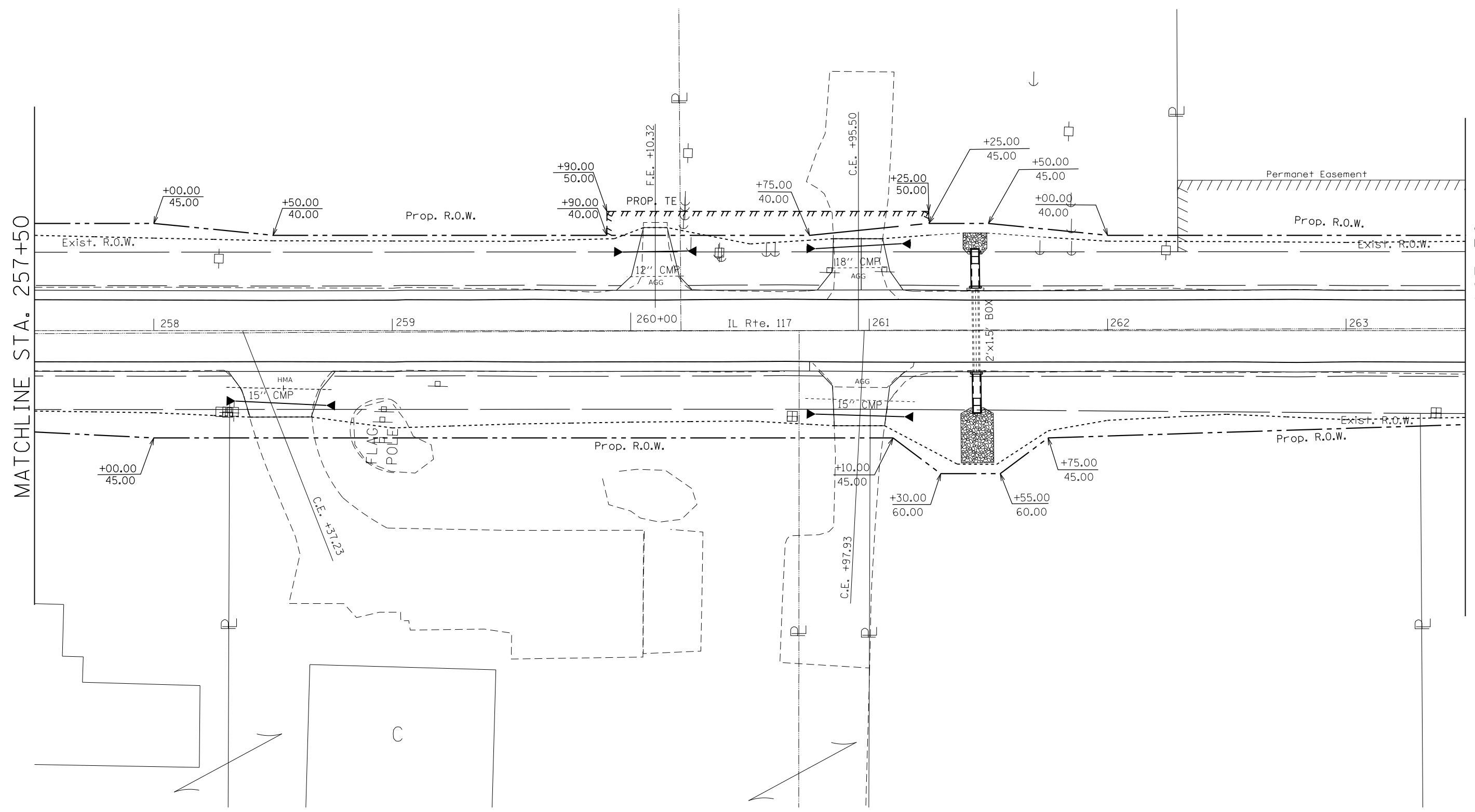
USER NAME = susers	DESIGNED -	REVISED -
	DRAWN -	REVISED -
PLOT SCALE = 1:41,8053	CHECKED -	REVISED -
PLOT DATE = 8/16/2019	DATE -	REVISED -

STATE OF ILLINOIS
DEPARTMENT OF TRANSPORTATION

PROPOSED RIGHT OF WAY PLANS

SCALE: SHEET 32 OF 41 SHEETS STA. TO STA.

F.A.P. RTE.	SECTION	COUNTY	TOTAL SHEETS	SHEET NO.
702	(114)SR,CLV,RS-4	WOODFORD	309	154
CONTRACT NO. 68862				
ILLINOIS FED. AID PROJECT				



MODEL: Default
 FILE: Model: Prop Right of Way Plans
 PROJECT: 68862-CLV-RS-4
 SHEET: 33 OF 41
 DATE: 8/16/2019

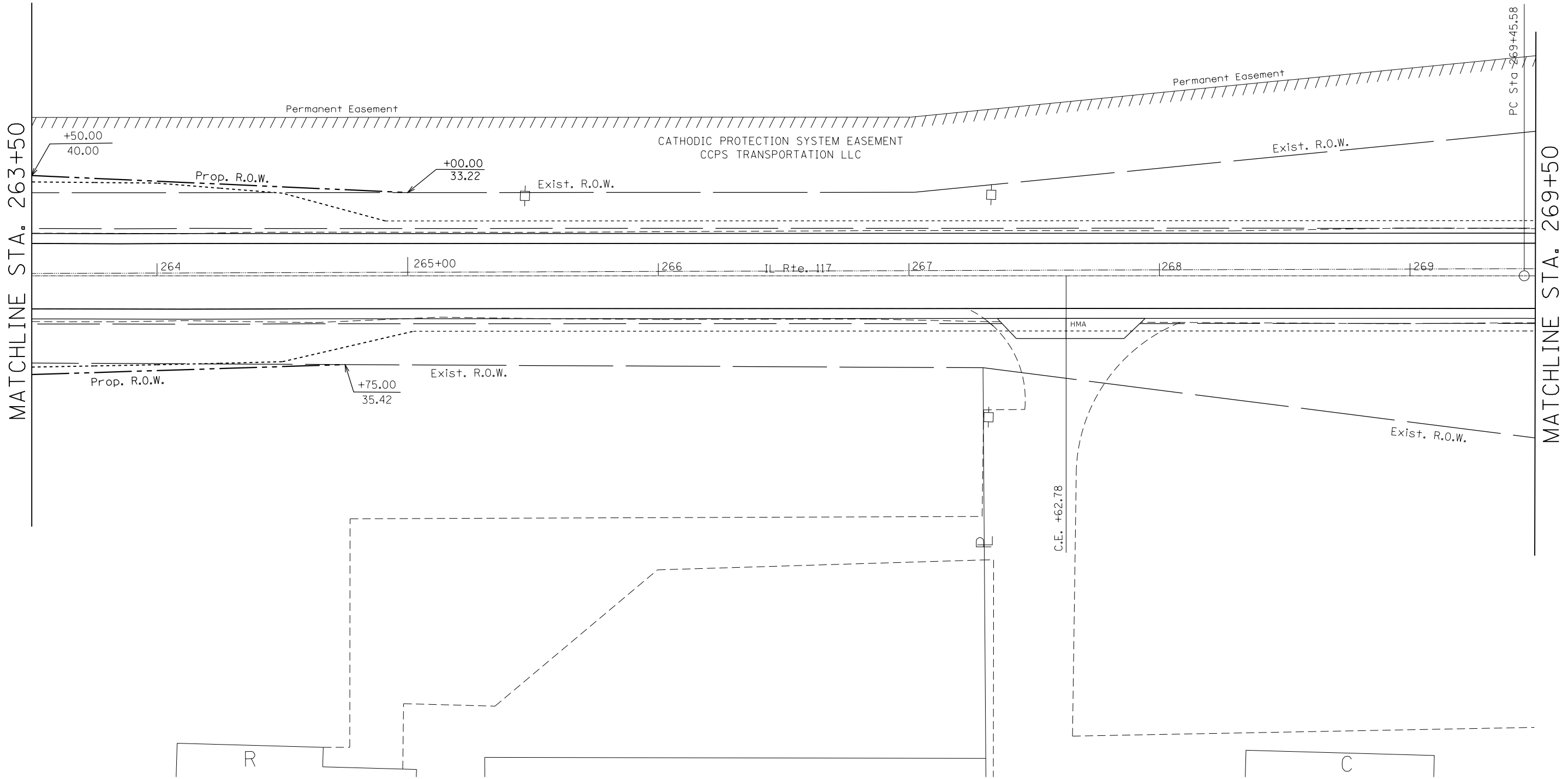
USER NAME = susers	DESIGNED -	REVISED -
	DRAWN -	REVISED -
PLOT SCALE = 1:41,8053	CHECKED -	REVISED -
PLOT DATE = 8/16/2019	DATE -	REVISED -

STATE OF ILLINOIS
DEPARTMENT OF TRANSPORTATION

PROPOSED RIGHT OF WAY PLANS

SCALE: SHEET 33 OF 41 SHEETS STA. TO STA.

F.A.P. RTE.	SECTION	COUNTY	TOTAL SHEETS	SHEET NO.
702	(114)SR,CLV,RS-4	WOODFORD	309	155
CONTRACT NO. 68862				
ILLINOIS FED. AID PROJECT				



MODEL: Default
 FILE: \\blm1c1-p01\pub\rooms\dat\illinois.gov\PI\DOT\Documents\DOT_Offices\District_4\Projects\ID4_68862\CADD\DATA\CAD\Sheet\ID4_68862-SHT-PROPOSED_ROW.DGN

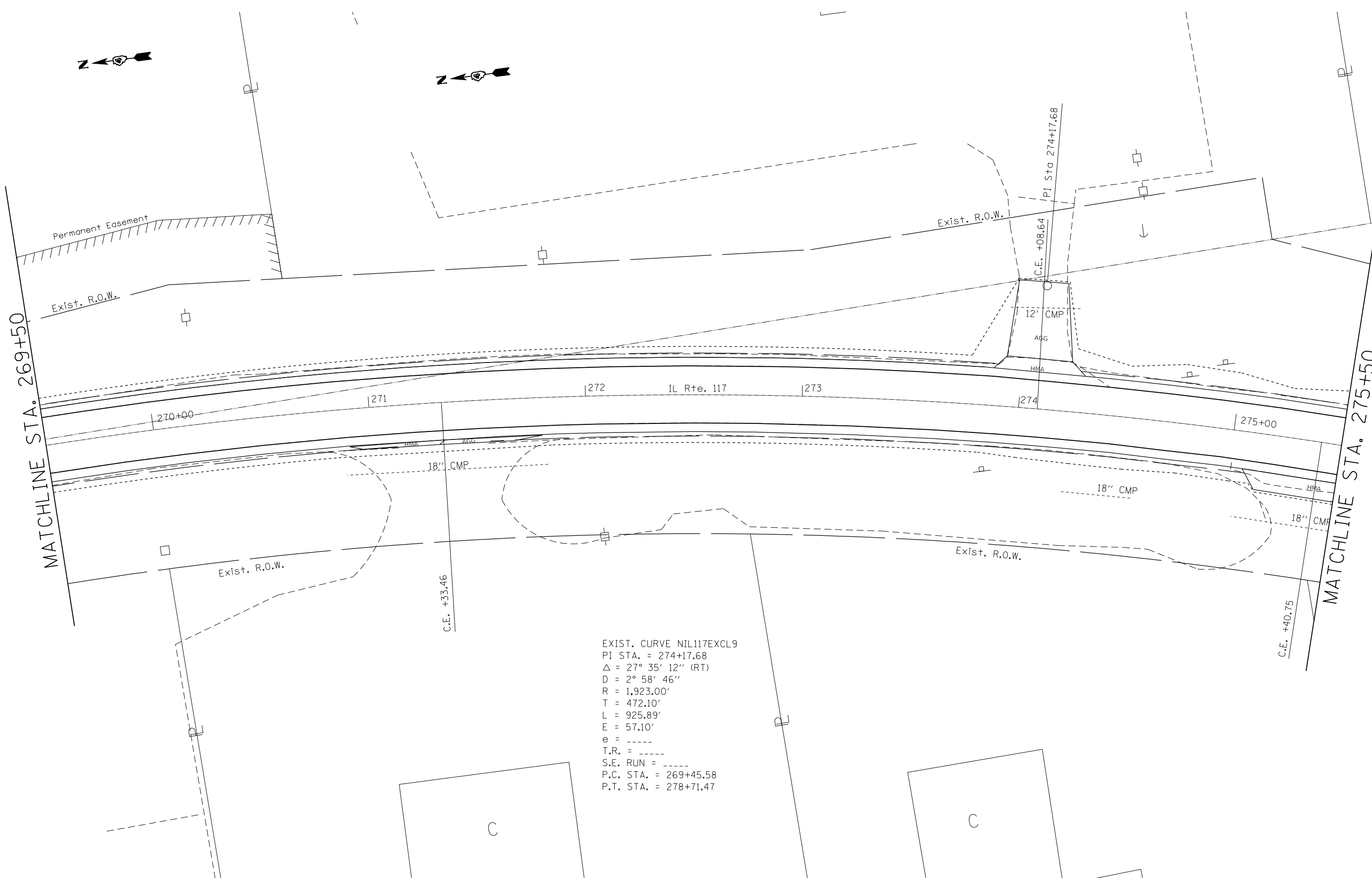
USER NAME = susers	DESIGNED -	REVISED -
	DRAWN -	REVISED -
PLOT SCALE = 1:41,8053	CHECKED -	REVISED -
PLOT DATE = 8/16/2019	DATE -	REVISED -

STATE OF ILLINOIS
DEPARTMENT OF TRANSPORTATION

PROPOSED RIGHT OF WAY PLANS			
SCALE:	SHEET 34	OF 41 SHEETS	STA. TO STA.

F.A.P. RTE.	SECTION	COUNTY	TOTAL SHEETS	SHEET NO.
702	(114)SR,CLV,RS-4	WOODFORD	309	156
CONTRACT NO. 68862				
ILLINOIS FED. AID PROJECT				

MODEL: Default
 FILE: \\blm1c2\proj\pub\rooms\dat\illinois\gov\PIW\DOT\Documents\DOT_Offices\District_4\Projects\ID4_68B62\CADD\dat\CAD\sheet\ID468B62-SH17-PROPOSED_ROW.DGN



EXIST. CURVE NIL117EXCL9
 PI STA. = 274+17.68
 $\Delta = 27^\circ 35' 12''$ (RT)
 D = 2° 58' 46''
 R = 1,923.00'
 T = 472.10'
 L = 925.89'
 E = 57.10'
 e = -----
 T.R. = -----
 S.E. RUN = -----
 P.C. STA. = 269+45.58
 P.T. STA. = 278+71.47

USER NAME = sUSERS	DESIGNED -	REVISED -
PLOT SCALE = 1:41,8053	DRAWN -	REVISED -
PLOT DATE = 8/16/2019	CHECKED -	REVISED -
	DATE -	REVISED -

**STATE OF ILLINOIS
 DEPARTMENT OF TRANSPORTATION**

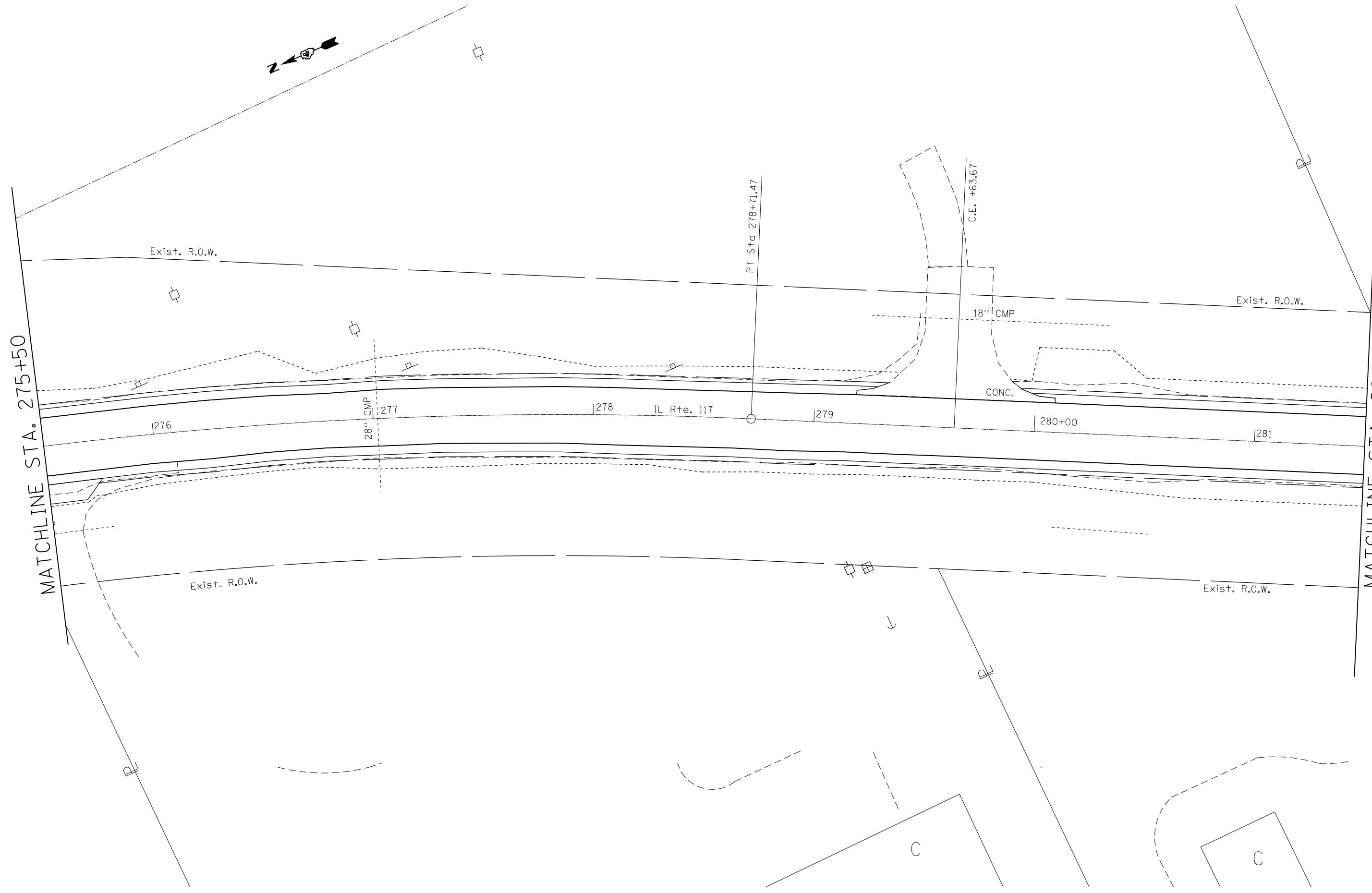
PROPOSED RIGHT OF WAY PLANS			
SCALE:	SHEET 35 OF 41 SHEETS	STA.	TO STA.

F.A.P. RTE.	SECTION	COUNTY	TOTAL SHEETS	SHEET NO.
702	(114)SR,CLV,RS-4	WOODFORD	309	157
CONTRACT NO. 68B62				
ILLINOIS FED. AID PROJECT				



MATCHLINE STA. 275+50

MATCHLINE STA. 281+50



MODEL: Default
FILE: \\s:\m\c:\pub\planroom\dat\illinois.gov\PI\DOT\Documents\DOT_Offices\District_4\Projects\IDA_68862\CADD\DATA\CAD\Sheet\68862-SHT-PROPOSED_ROW.DGN

USER NAME = susers	DESIGNED -	REVISED -
PLOT SCALE = 1:41,8053	DRAWN -	REVISED -
PLOT DATE = 8/16/2019	CHECKED -	REVISED -
	DATE -	REVISED -

**STATE OF ILLINOIS
DEPARTMENT OF TRANSPORTATION**

PROPOSED RIGHT OF WAY PLANS

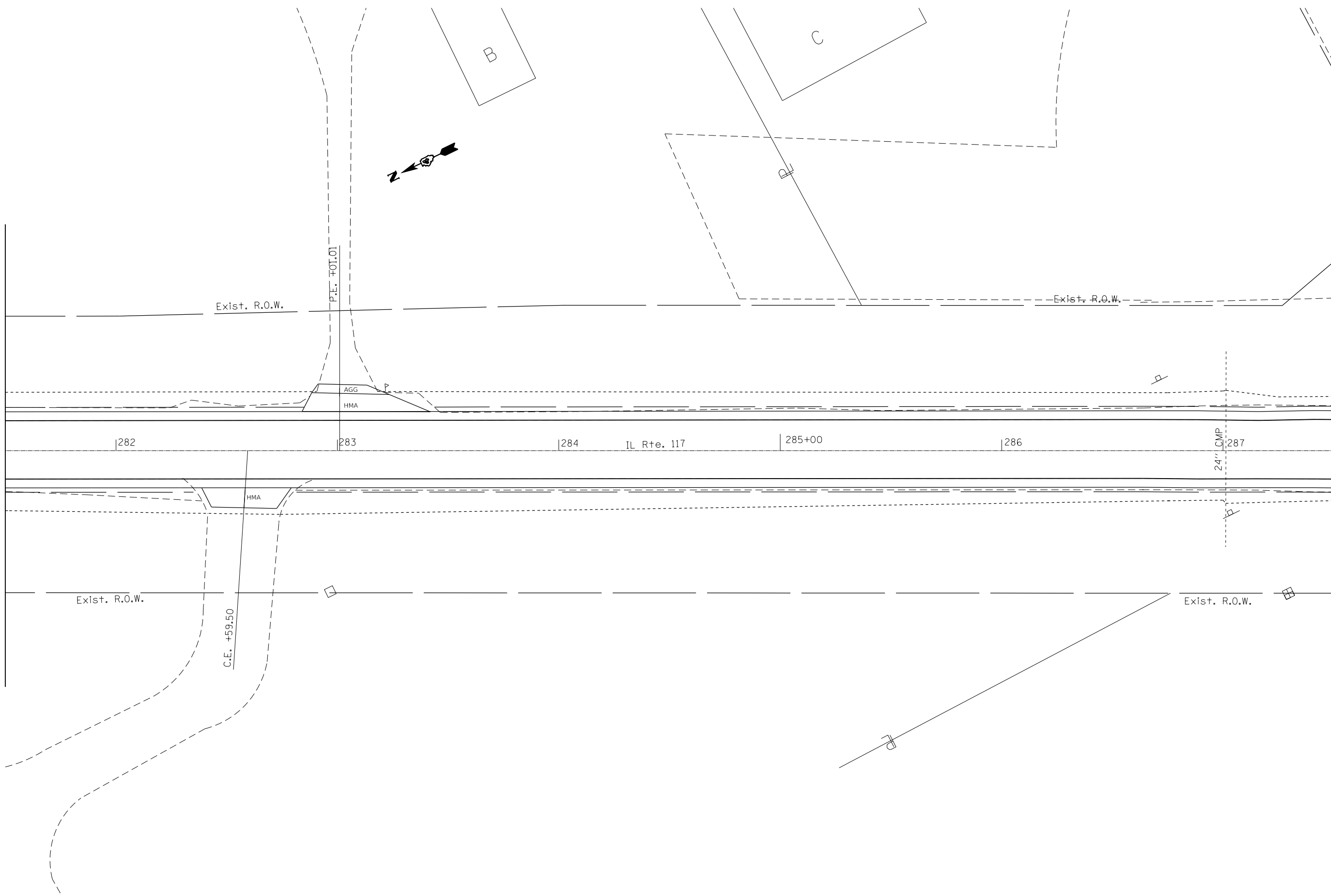
SCALE: SHEET 36 OF 41 SHEETS STA. TO STA.

F.A.P. RTE.	SECTION	COUNTY	TOTAL SHEETS	SHEET NO.
702	(114)SR,CLV,RS-4	WOODFORD	309	158
CONTRACT NO. 68862				
ILLINOIS FED. AID PROJECT				

MODEL: Default
 FILE: h:\a\c:\p\p\planroom\dot\illinois.gov\PWIDOT\Documents\DOT_Offices\District_4\Projects\ID4_68B62\CADD\dot\CAD\sheet\ID468B62-SHT-PROPOSED_ROW.DGN

MATCHLINE STA. 281+50

MATCHLINE STA. 287+50



USER NAME = susers	DESIGNED -	REVISED -
	DRAWN -	REVISED -
PLOT SCALE = 1:41,8053	CHECKED -	REVISED -
PLOT DATE = 8/16/2019	DATE -	REVISED -

**STATE OF ILLINOIS
 DEPARTMENT OF TRANSPORTATION**

PROPOSED RIGHT OF WAY PLANS

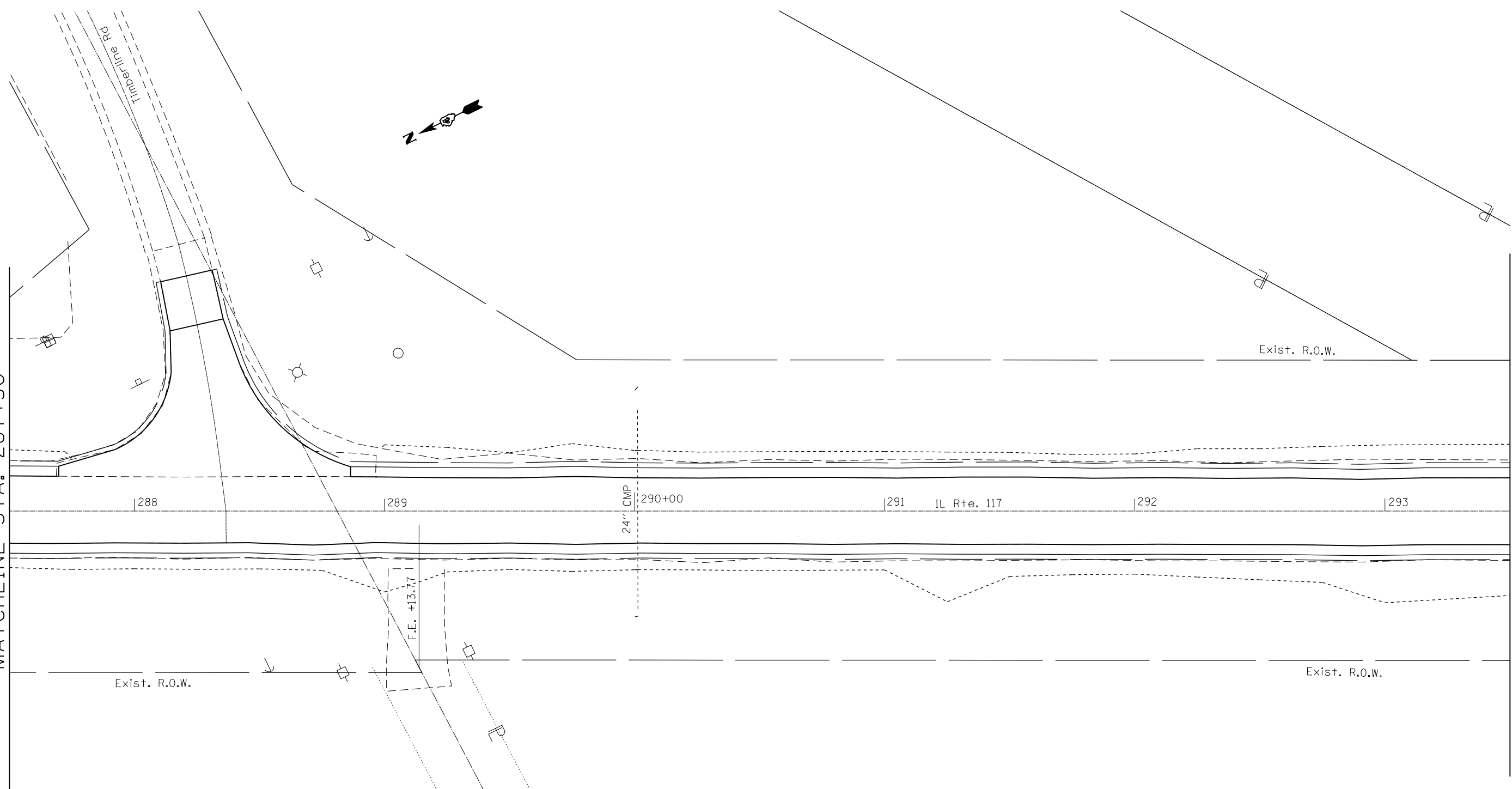
SCALE: SHEET 37 OF 41 SHEETS STA. TO STA.

F.A.P. RTE.	SECTION	COUNTY	TOTAL SHEETS	SHEET NO.
702	(114)SR,CLV,RS-4	WOODFORD	309	159
CONTRACT NO. 68B62				
ILLINOIS FED. AID PROJECT				

MODEL: Default
FILE: h:\a\c\proj\planroom\dot\illinois.gov\PW\DOT\Documents\DOT_Offices\District_4\Projects\104_68B62\CADD\plan\CA\plan\CA\plan\CA\PROPOSED_ROW.DGN

MATCHLINE STA. 287+50

MATCHLINE STA. 293+50



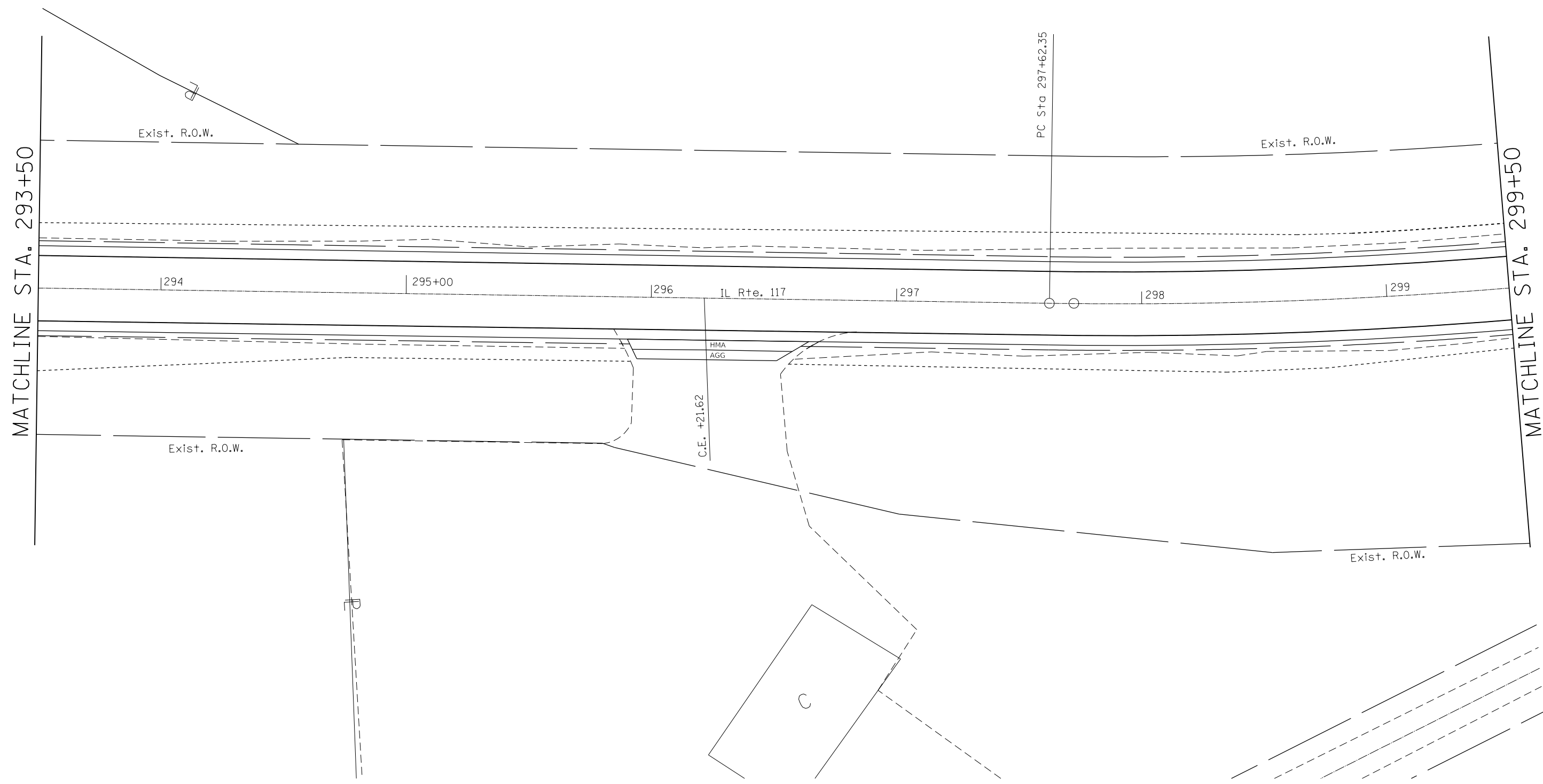
USER NAME = sUSERS	DESIGNED -	REVISED -
PLOT SCALE = 1:41,8053	DRAWN -	REVISED -
PLOT DATE = 8/16/2019	CHECKED -	REVISED -
	DATE -	REVISED -

**STATE OF ILLINOIS
DEPARTMENT OF TRANSPORTATION**

PROPOSED RIGHT OF WAY PLANS

SCALE: SHEET 38 OF 41 SHEETS STA. TO STA.

F.A.P. RTE.	SECTION	COUNTY	TOTAL SHEETS	SHEET NO.
702	(114)SR,CLV,RS-4	WOODFORD	309	160
				CONTRACT NO. 68B62
		ILLINOIS	FED. AID PROJECT	



MODEL: Default
 FILE: h:\a\c:\p\pub\anr\room\dat\illinois.gov\PI\DOT\Documents\DOT_Offices\District_4\Projects\ID4_68B62\CADD\dat\CAD\sheet\ID468B62-SHT-PROPOSED_ROW.DGN

USER NAME = susers	DESIGNED -	REVISED -
	DRAWN -	REVISED -
PLOT SCALE = 1:41,8053	CHECKED -	REVISED -
PLOT DATE = 8/16/2019	DATE -	REVISED -

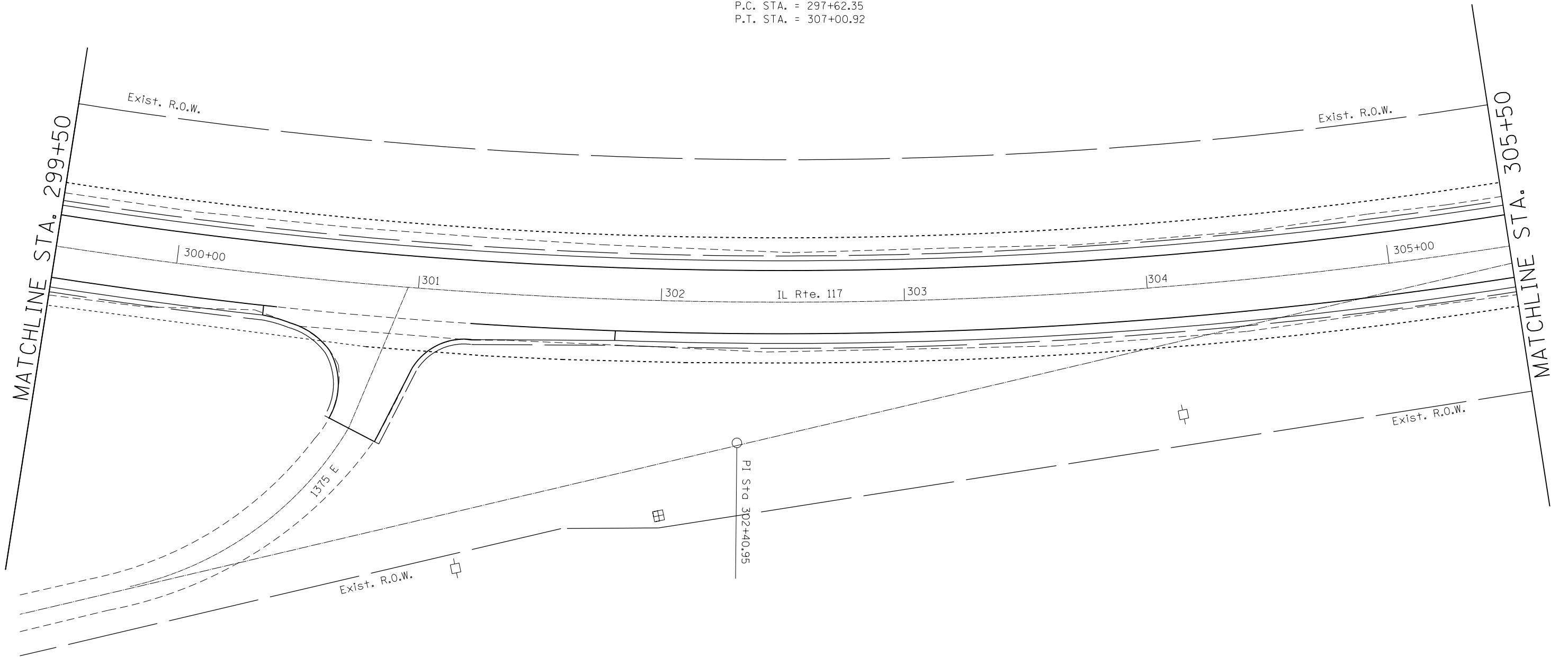
STATE OF ILLINOIS
DEPARTMENT OF TRANSPORTATION

PROPOSED RIGHT OF WAY PLANS			
SCALE:	SHEET 39	OF 41 SHEETS	STA. TO STA.

F.A.P. RTE.	SECTION	COUNTY	TOTAL SHEETS	SHEET NO.
702	(114)SR,CLV,RS-4	WOODFORD	309	161
CONTRACT NO. 68B62				
		ILLINOIS	FED. AID PROJECT	



EXIST. CURVE NIL117EXCL10
 PI STA. = 302+40.95
 Δ = 27° 38' 02" (LT)
 D = 2° 56' 39"
 R = 1,946.00'
 T = 478.60'
 L = 938.56'
 E = 57.99'
 e = -----
 T.R. = -----
 S.E. RUN = -----
 P.C. STA. = 297+62.35
 P.T. STA. = 307+00.92



MODEL: Default
 FILE: \\blm1c:\pub\planroom\dat\illinois.gov\PI\DOT\Documents\DOT_Offices\District_4\Projects\ID4_68B62\CADD\dat\CAD\sheet\ID468B62-SHT-PROPOSED_ROW.DGN

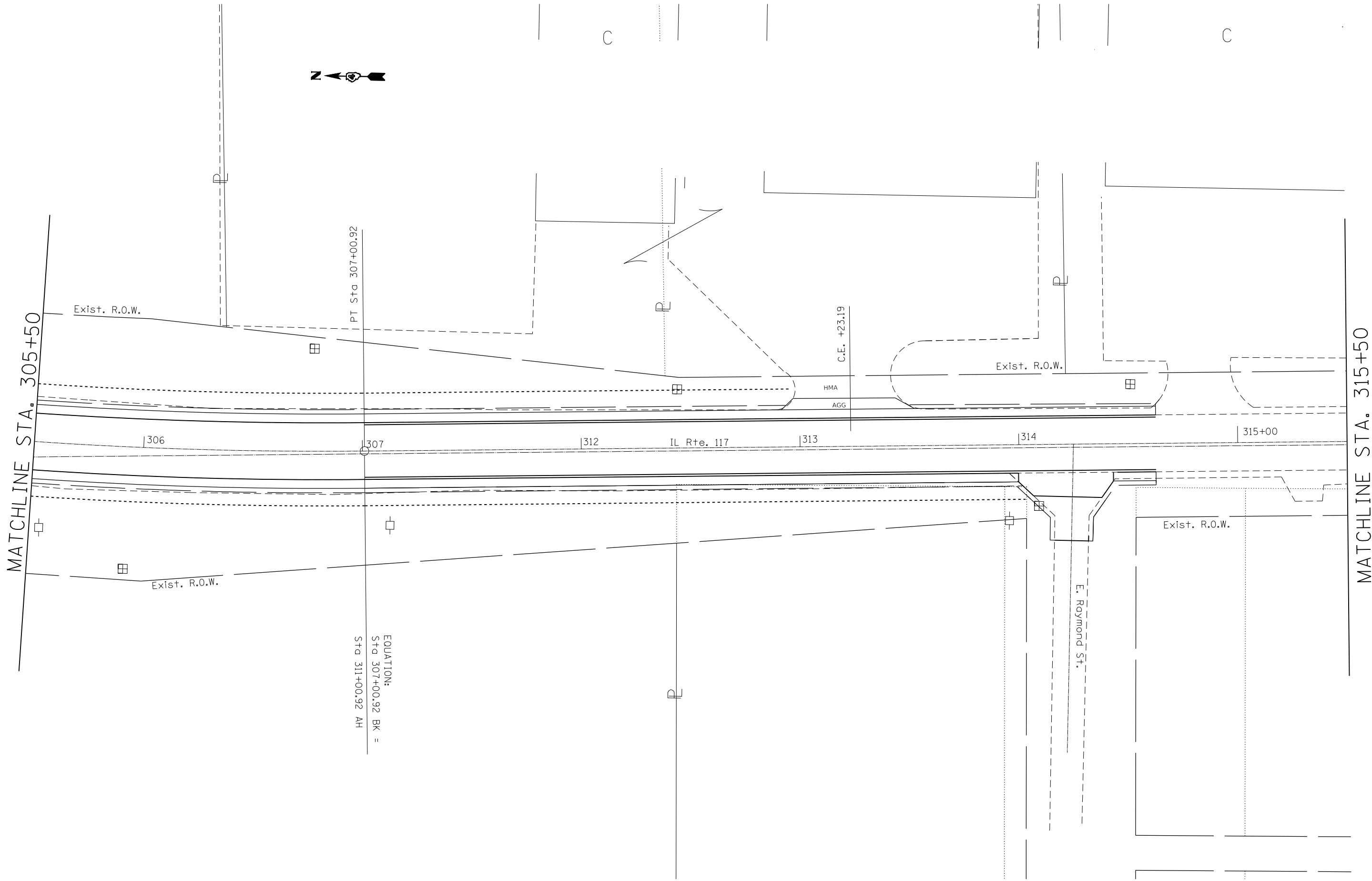
USER NAME = susers	DESIGNED -	REVISED -
PLOT SCALE = 1:41,8053	DRAWN -	REVISED -
PLOT DATE = 8/16/2019	CHECKED -	REVISED -
	DATE -	REVISED -

**STATE OF ILLINOIS
 DEPARTMENT OF TRANSPORTATION**

PROPOSED RIGHT OF WAY PLANS

SCALE: SHEET 40 OF 41 SHEETS STA. TO STA.

F.A.P. RTE.	SECTION	COUNTY	TOTAL SHEETS	SHEET NO.
702	(114)SR,CLV,RS-4	WOODFORD	309	162
CONTRACT NO. 68B62				
ILLINOIS FED. AID PROJECT				



MODEL: Default
 FILE: h:\a11\c:\p\pub\room\dat\illinois.gov\PI\DOT\Documents\DOT_Offices\District_4\Projects\04_68B62\CADD\at\CAD\sheet\31468B62-SHT-PROPOSED_ROW.DGN

USER NAME = susers	DESIGNED -	REVISED -
PLOT SCALE = 1:41,8053	DRAWN -	REVISED -
PLOT DATE = 8/16/2019	CHECKED -	REVISED -
	DATE -	REVISED -

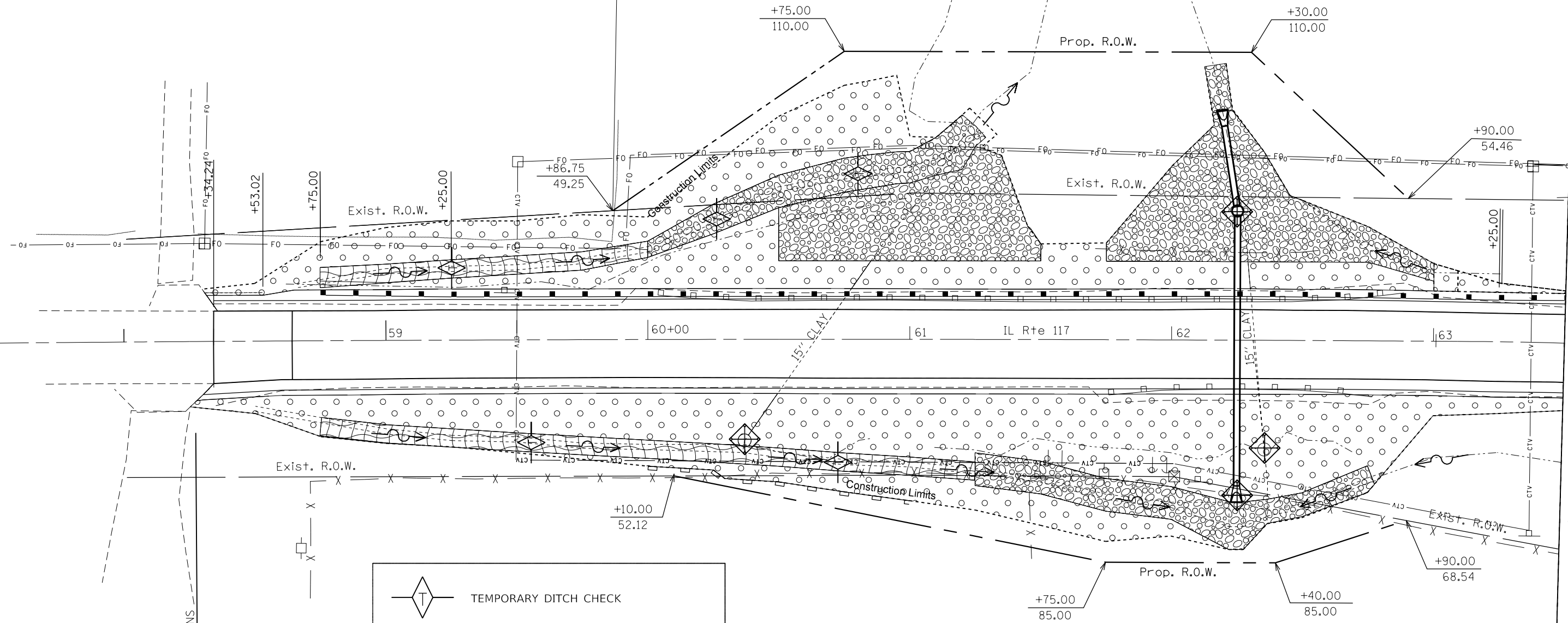
**STATE OF ILLINOIS
 DEPARTMENT OF TRANSPORTATION**

PROPOSED RIGHT OF WAY PLANS			
SCALE:	SHEET 41	OF 41 SHEETS	STA. TO STA.

F.A.P. RTE.	SECTION	COUNTY	TOTAL SHEETS	SHEET NO.
702	(114)SR,CLV,RS-4	WOODFORD	309	163
CONTRACT NO. 68B62				
ILLINOIS FED. AID PROJECT				



Δ = 1° 26' 00" (RT)



	TEMPORARY DITCH CHECK
	INLET AND PIPE PROTECTION
	PROPOSED STONE RIPRAP CLASS A4
	EROSION CONTROL BLANKET
	PERMANENT AND TEMPORARY SEEDING
	PERIMETER EROSION CONTROL BARRIER

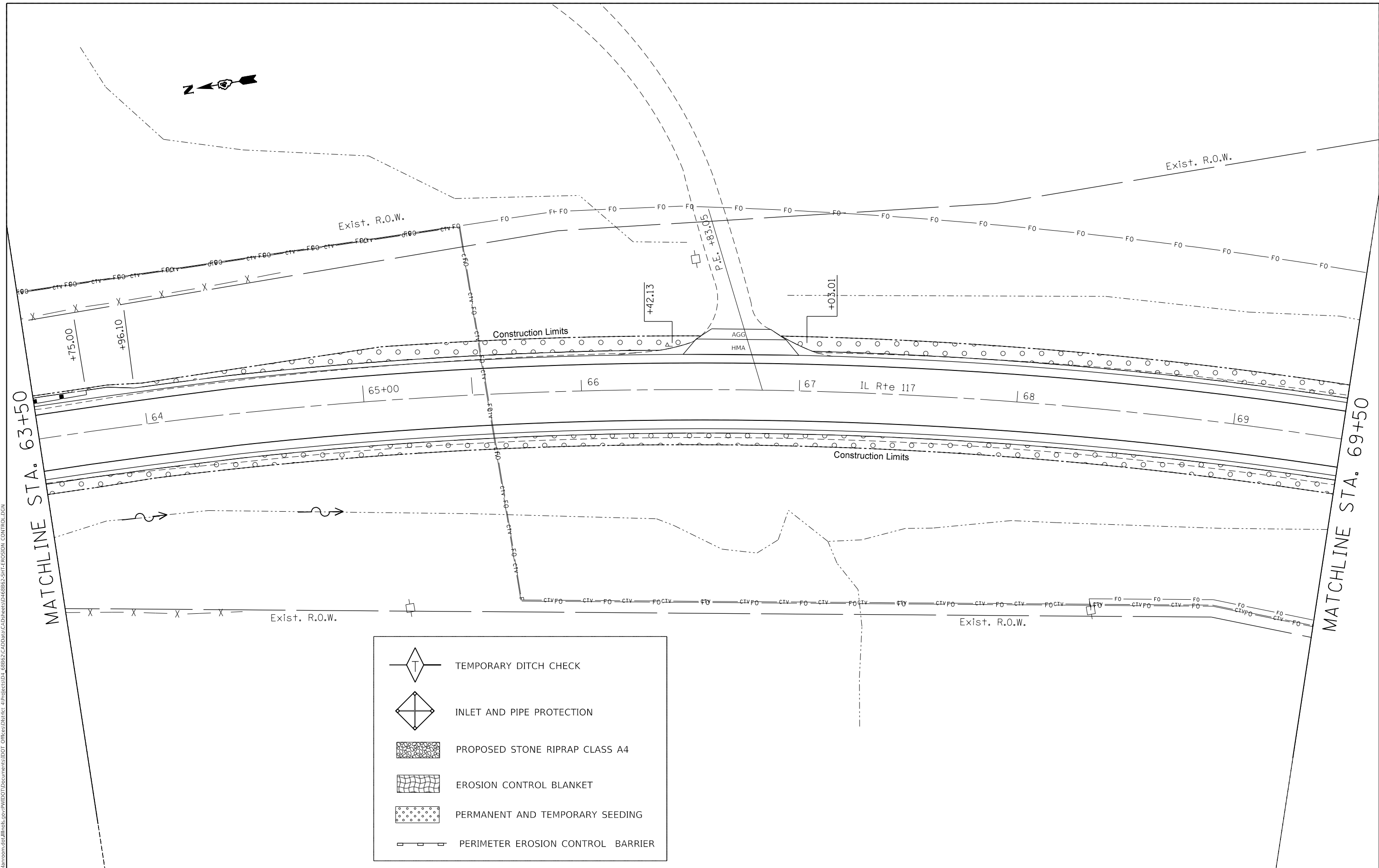
MODEL: Default
FILE: \\mhc-pw\pub\baronm.d\at\illinois.gov\PW\DOT\Documents\DOT_Offices\District_4\Projects\117_68B62\CADD\117_68B62-SITE-EROSION_CONTROL.DGN

USER NAME = SUSERS	DESIGNED -	REVISED -
PLOT SCALE = 1:40	DRAWN -	REVISED -
PLOT DATE = 8/16/2019	CHECKED -	REVISED -
	DATE -	REVISED -

**STATE OF ILLINOIS
DEPARTMENT OF TRANSPORTATION**

PROPOSED EROSION CONTROL IL 117			
SCALE:	SHEET 1	OF 41 SHEETS	STA. TO STA.

F.A.P. RTE.	SECTION	COUNTY	TOTAL SHEETS	SHEET NO.
702	(114)SR,CLV,RS-4	WOODFORD	309	164
CONTRACT NO. 68B62			ILLINOIS FED. AID PROJECT	



	TEMPORARY DITCH CHECK
	INLET AND PIPE PROTECTION
	PROPOSED STONE RIPRAP CLASS A4
	EROSION CONTROL BLANKET
	PERMANENT AND TEMPORARY SEEDING
	PERIMETER EROSION CONTROL BARRIER

MODEL: Default
 FILE: \\nrcs-pub\pubroom\dat\illinois\pww\DOT\Documents\DOT_Offices\Director_4\Projects\117_68B62\CADD\117_68B62-SITE-EROSION_CONTROL.DGN

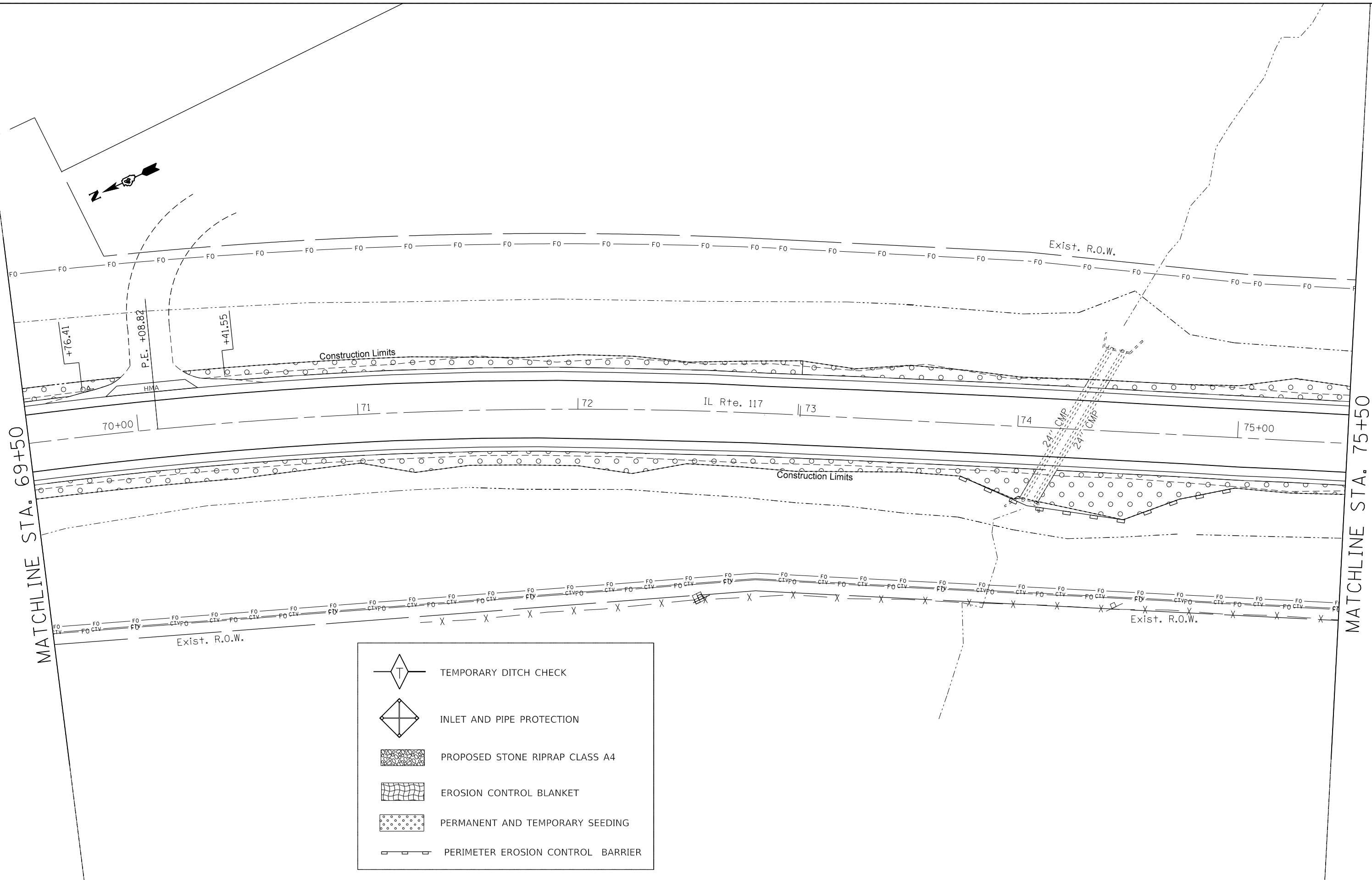
USER NAME = \$USERS	DESIGNED -	REVISED -
PLOT SCALE = 1:40	DRAWN -	REVISED -
PLOT DATE = 8/16/2019	CHECKED -	REVISED -
	DATE -	REVISED -

**STATE OF ILLINOIS
DEPARTMENT OF TRANSPORTATION**

PROPOSED EROSION CONTROL IL 117			
SCALE:	SHEET 2	OF 41 SHEETS	STA. TO STA.

F.A.P. RTE.	SECTION	COUNTY	TOTAL SHEETS	SHEET NO.
702	(114)SR,CLV,RS-4	WOODFORD	309	165
CONTRACT NO. 68B62				
ILLINOIS FED. AID PROJECT				

MODEL: Default
 FILE: h:\m\c\pub\baronm.d\illinois\gov\PWD\DOT\Documents\DOT_Offices\District_4\Projects\ID4_68B62\CADD\Drawings\CADD\EROSION_CONTROL.DGN



USER NAME = susers	DESIGNED -	REVISED -
PLOT SCALE = 1:40	DRAWN -	REVISED -
PLOT DATE = 8/16/2019	CHECKED -	REVISED -
	DATE -	REVISED -

**STATE OF ILLINOIS
 DEPARTMENT OF TRANSPORTATION**

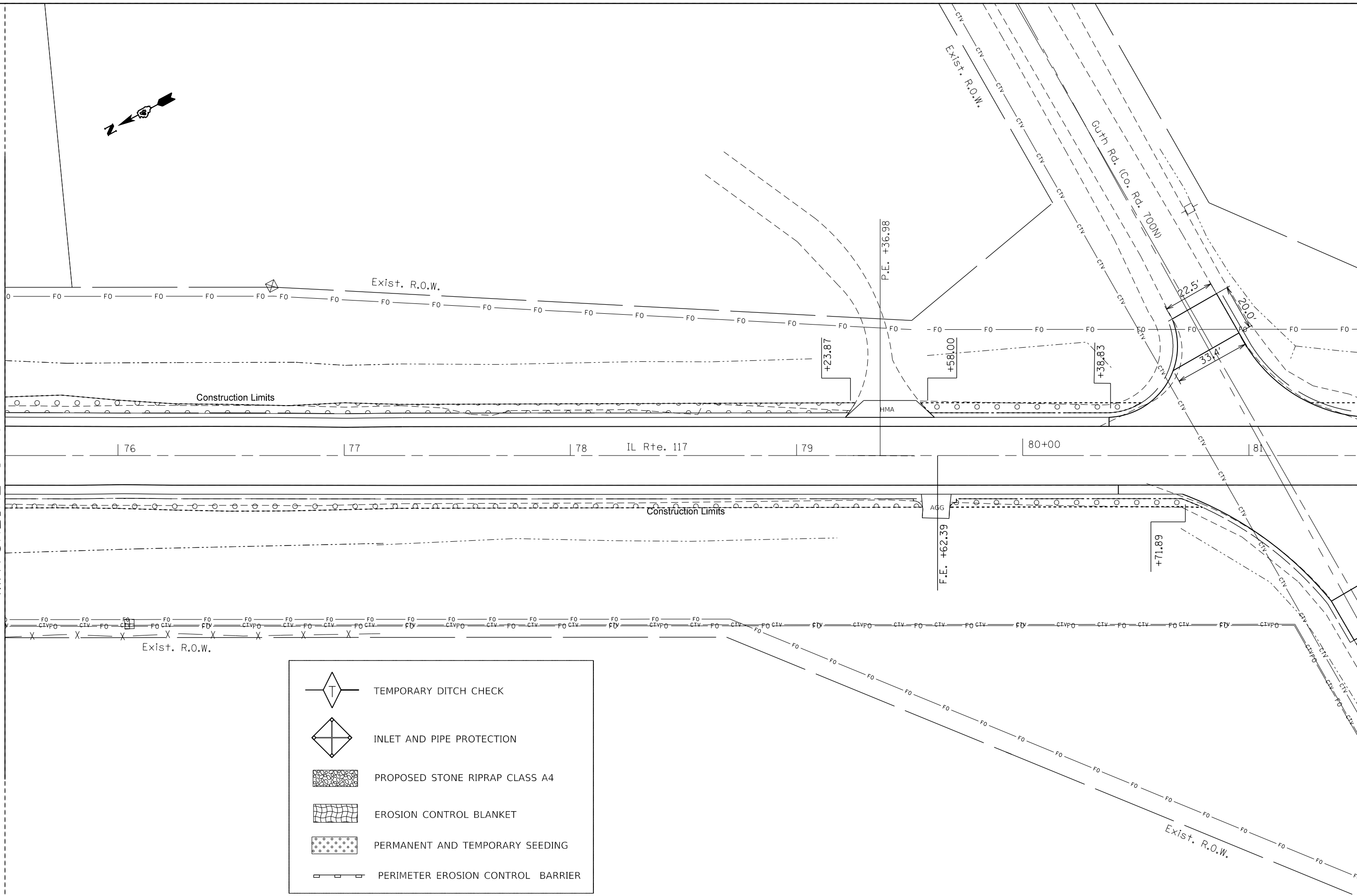
PROPOSED EROSION CONTROL			
IL 117			
SCALE:	SHEET 3	OF 41 SHEETS	STA. TO STA.

F.A.P. RTE.	SECTION	COUNTY	TOTAL SHEETS	SHEET NO.
702	(114)SR,CLV,RS-4	WOODFORD	309	166
CONTRACT NO. 68B62				
ILLINOIS FED. AID PROJECT				



MATCHLINE STA. 75+50

MATCHLINE STA. 81+50



	TEMPORARY DITCH CHECK
	INLET AND PIPE PROTECTION
	PROPOSED STONE RIPRAP CLASS A4
	EROSION CONTROL BLANKET
	PERMANENT AND TEMPORARY SEEDING
	PERIMETER EROSION CONTROL BARRIER

MODEL: Default
FILE: \\nrcs\pub\baronm\da\illinois\pwr\DOT\Documents\DOT_Offices\District_4\Projects\ID4_68B62\CADD\Drawings\CADD\Sheet\68B62-SITE-EROSION_CONTROL.DGN

USER NAME = SUSERS	DESIGNED -	REVISED -
PLOT SCALE = 1:40	DRAWN -	REVISED -
PLOT DATE = 8/16/2019	CHECKED -	REVISED -
	DATE -	REVISED -

**STATE OF ILLINOIS
DEPARTMENT OF TRANSPORTATION**

**PROPOSED EROSION CONTROL
IL 117**

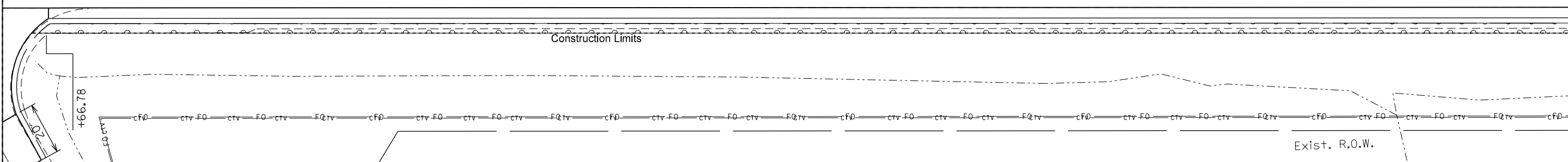
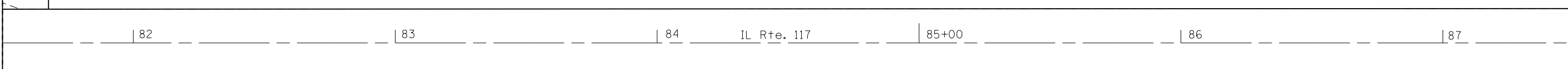
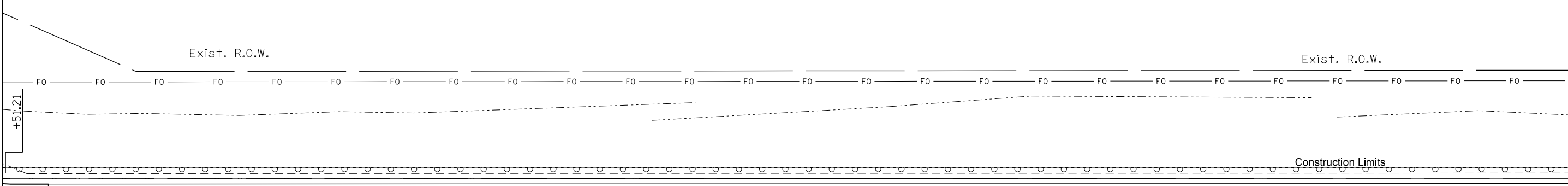
SCALE: SHEET 4 OF 41 SHEETS STA. TO STA.

F.A.P. RTE.	SECTION	COUNTY	TOTAL SHEETS	SHEET NO.
702	(114)SR,CLV,RS-4	WOODFORD	309	167
CONTRACT NO. 68B62				
ILLINOIS FED. AID PROJECT				



MATCHLINE STA. 81+50

MATCHLINE STA. 87+50



	TEMPORARY DITCH CHECK
	INLET AND PIPE PROTECTION
	PROPOSED STONE RIPRAP CLASS A4
	EROSION CONTROL BLANKET
	PERMANENT AND TEMPORARY SEEDING
	PERIMETER EROSION CONTROL BARRIER


MODEL: Default
FILE: \\nrc\p\pub\barroom.dwg\Illinois\p\WIDOT\Documents\DOT_Offices\Director_of\Projects\ID4_68B62\CADD\DATA\CAD\Sheets\ID468B62-SITE-EROSION_CONTROL.DGN

USER NAME = \$USERS	DESIGNED -	REVISED -
PLOT SCALE = 1:40	DRAWN -	REVISED -
PLOT DATE = 8/16/2019	CHECKED -	REVISED -
	DATE -	REVISED -

**STATE OF ILLINOIS
DEPARTMENT OF TRANSPORTATION**


PROPOSED EROSION CONTROL IL 117			
SCALE:	SHEET 5	OF 41 SHEETS	STA. TO STA.

F.A.P. RTE.	SECTION	COUNTY	TOTAL SHEETS	SHEET NO.
702	(114)SR,CLV,RS-4	WOODFORD	309	168
CONTRACT NO. 68B62				
ILLINOIS FED. AID PROJECT				



MATCHLINE STA. 87+50

MATCHLINE STA. 93+50



	TEMPORARY DITCH CHECK
	INLET AND PIPE PROTECTION
	PROPOSED STONE RIPRAP CLASS A4
	EROSION CONTROL BLANKET
	PERMANENT AND TEMPORARY SEEDING
	PERIMETER EROSION CONTROL BARRIER

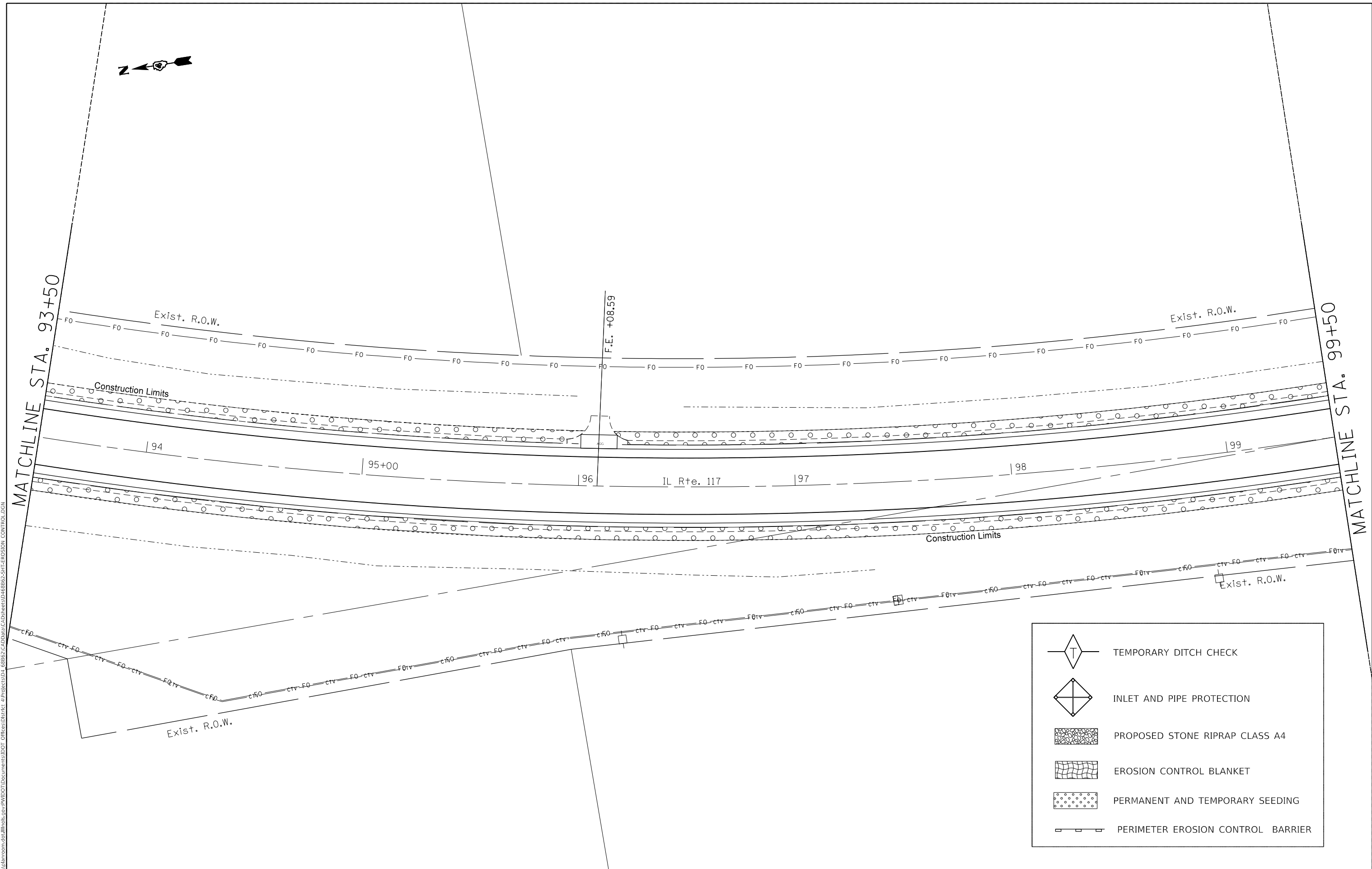
MODEL: Default
FILE: \\nrcs-pub\pub\arcom\dat\illinois\pww\DOT\Documents\DOT_Offices\Dist\ctc_4\Projects\ID4_68B62\CADD\at\CAD\sheet\ID4_68B62-SHT-EROSION_CONTROL.DGN

USER NAME = sUSERS	DESIGNED -	REVISED -
PLOT SCALE = 1:40	DRAWN -	REVISED -
PLOT DATE = 8/16/2019	CHECKED -	REVISED -
	DATE -	REVISED -

**STATE OF ILLINOIS
DEPARTMENT OF TRANSPORTATION**

PROPOSED EROSION CONTROL IL 117			
SCALE:	SHEET 6	OF 41 SHEETS	STA. TO STA.

F.A.P. RTE.	SECTION	COUNTY	TOTAL SHEETS	SHEET NO.
702	(114)SR,CLV,RS-4	WOODFORD	309	169
CONTRACT NO. 68B62				
ILLINOIS FED. AID PROJECT				



MODEL: Default
 FILE: \\nlsdpc\pub\baronm.dwg
 PROJECT: \\nlsdpc\pub\baronm.dwg
 OFFICE: \\nlsdpc\pub\baronm.dwg
 DATE: 8/16/2019


	TEMPORARY DITCH CHECK
	INLET AND PIPE PROTECTION
	PROPOSED STONE RIPRAP CLASS A4
	EROSION CONTROL BLANKET
	PERMANENT AND TEMPORARY SEEDING
	PERIMETER EROSION CONTROL BARRIER

USER NAME = susers	DESIGNED -	REVISED -
	DRAWN -	REVISED -
PLOT SCALE = 1:40	CHECKED -	REVISED -
PLOT DATE = 8/16/2019	DATE -	REVISED -

STATE OF ILLINOIS
DEPARTMENT OF TRANSPORTATION

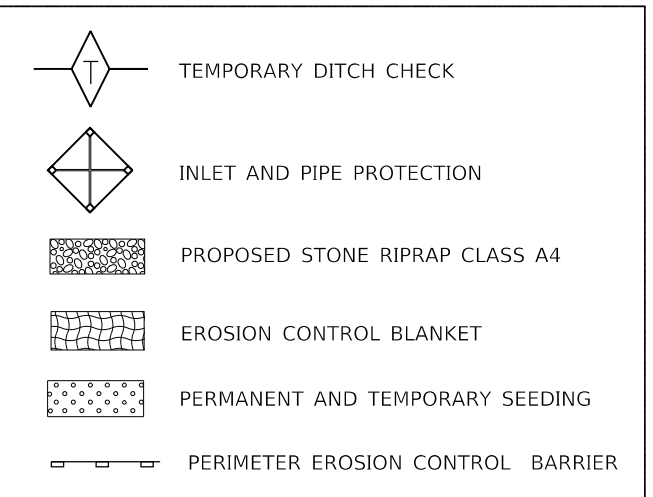
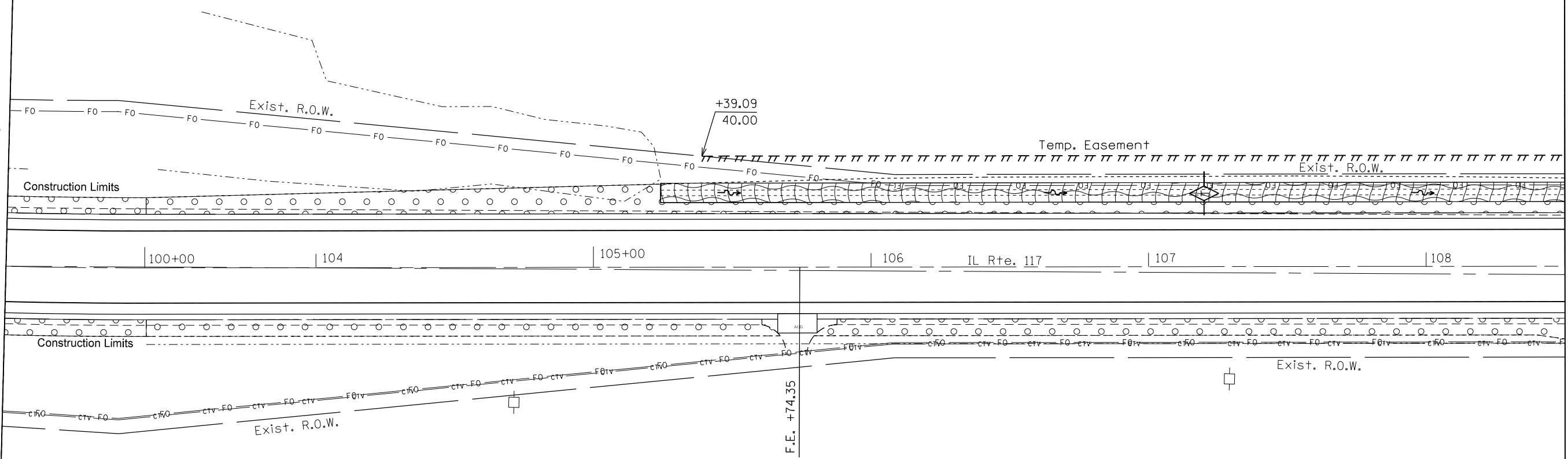
PROPOSED EROSION CONTROL			
IL 117			
SCALE:	SHEET 7	OF 41 SHEETS	STA. TO STA.

F.A.P. RTE.	SECTION	COUNTY	TOTAL SHEETS	SHEET NO.
702	(114)SR,CLV,RS-4	WOODFORD	309	170
CONTRACT NO. 68B62			ILLINOIS FED. AID PROJECT	



MATCHLINE STA. 99+50

MATCHLINE STA. 108+50



MODEL: Default
FILE: \\mhc-pub\pubroom\dat\illinois.gov\PI\DOT\Documents\DOT_Offices\District_4\Projects\117_68862\CADD\Drawings\CADD\68862-SITE-EROSION_CONTROL.DGN

USER NAME = \$USERS	DESIGNED -	REVISED -
PLOT SCALE = 1:40	DRAWN -	REVISED -
PLOT DATE = 8/16/2019	CHECKED -	REVISED -
	DATE -	REVISED -

**STATE OF ILLINOIS
DEPARTMENT OF TRANSPORTATION**

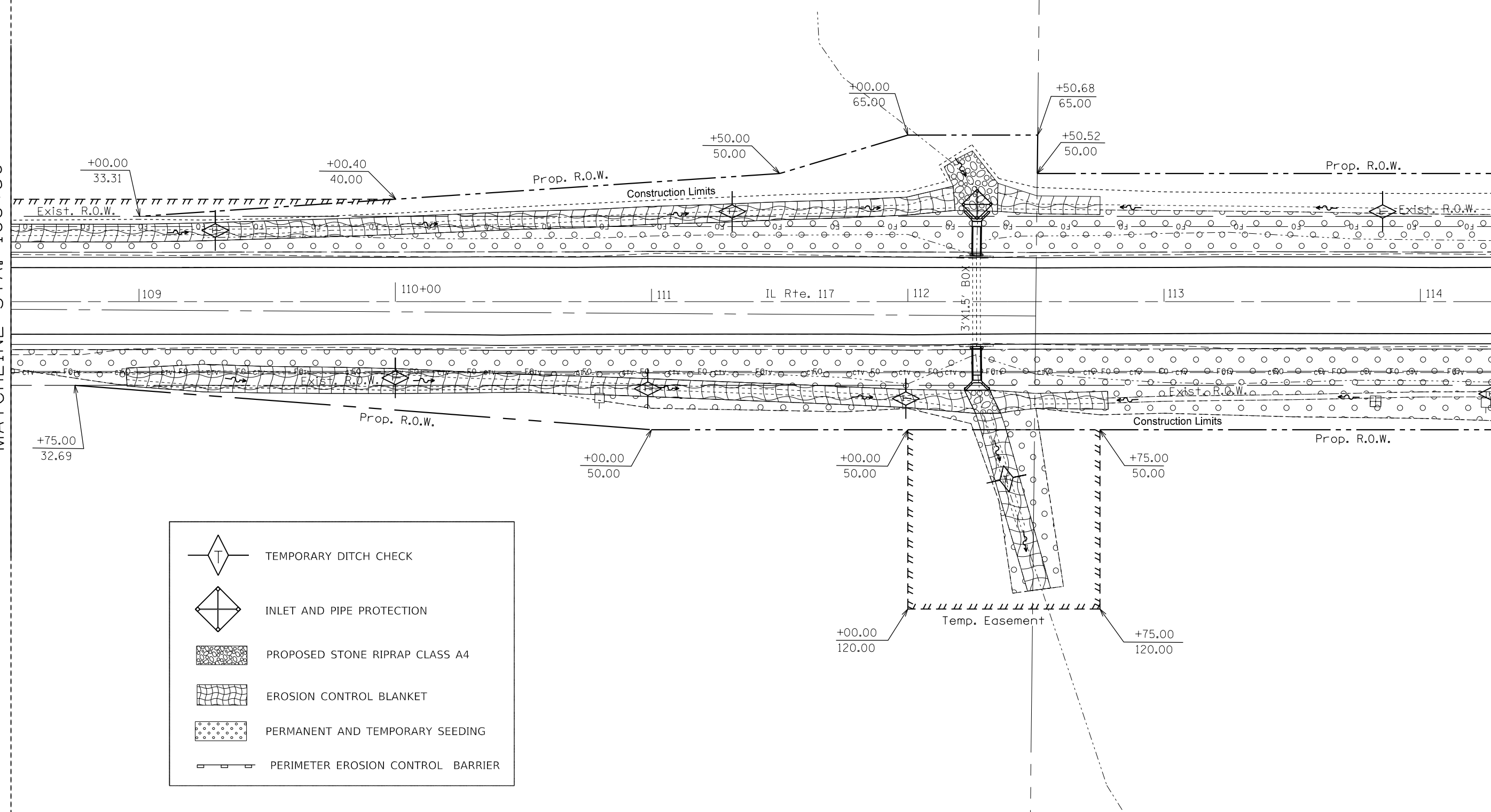
PROPOSED EROSION CONTROL IL 117			
SCALE:	SHEET 8	OF 41 SHEETS	STA. TO STA.

F.A.P. RTE.	SECTION	COUNTY	TOTAL SHEETS	SHEET NO.
702	(114)SR,CLV,RS-4	WOODFORD	309	171
CONTRACT NO. 68B62				
ILLINOIS FED. AID PROJECT				



MATCHLINE STA. 108+50

MATCHLINE STA. 114+50



	TEMPORARY DITCH CHECK
	INLET AND PIPE PROTECTION
	PROPOSED STONE RIPRAP CLASS A4
	EROSION CONTROL BLANKET
	PERMANENT AND TEMPORARY SEEDING
	PERIMETER EROSION CONTROL BARRIER

MODEL: Default
FILE: \\mhc-pw\pub\aroom.dwg
PROJECT: \\mhc-pw\pub\aroom.dwg
OFFICE: \\mhc-pw\pub\aroom.dwg
CONTRACT: 68B62-SR-CLV-RS-4

USER NAME = \$USERS	DESIGNED -	REVISED -
PLOT SCALE = 1:40	DRAWN -	REVISED -
PLOT DATE = 8/16/2019	CHECKED -	REVISED -
	DATE -	REVISED -

**STATE OF ILLINOIS
DEPARTMENT OF TRANSPORTATION**

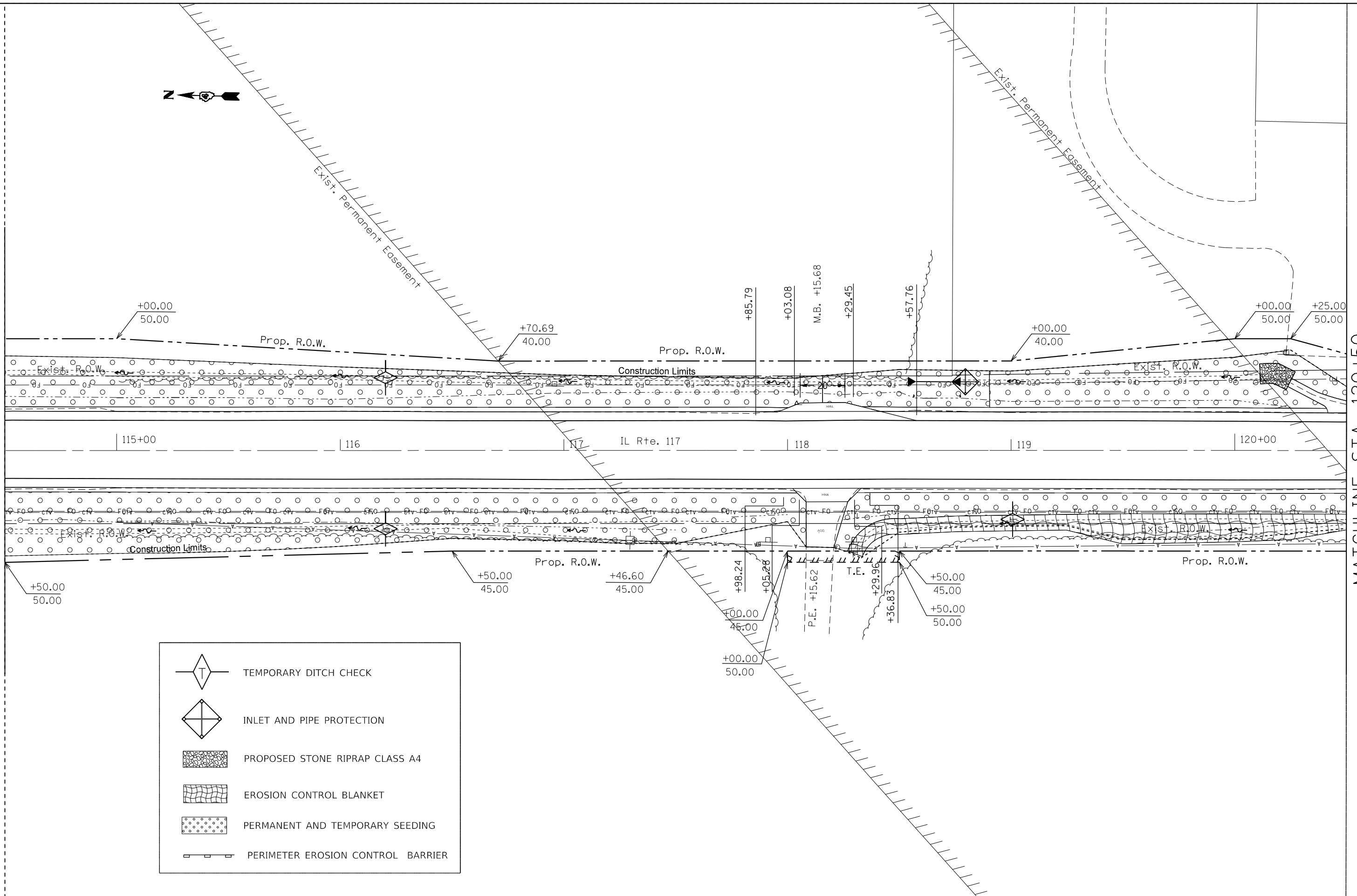
PROPOSED EROSION CONTROL IL 117			
SCALE:	SHEET 9	OF 41	SHEETS
	STA.		TO STA.

F.A.P. RTE.	SECTION	COUNTY	TOTAL SHEETS	SHEET NO.
702	(114)SR,CLV,RS-4	WOODFORD	309	172
CONTRACT NO. 68B62				
ILLINOIS FED. AID PROJECT				



MATCHLINE STA. 114+50

MATCHLINE STA. 120+50



	TEMPORARY DITCH CHECK
	INLET AND PIPE PROTECTION
	PROPOSED STONE RIPRAP CLASS A4
	EROSION CONTROL BLANKET
	PERMANENT AND TEMPORARY SEEDING
	PERIMETER EROSION CONTROL BARRIER

MODEL: Default
FILE: \\mhc\p\pub\baronm.d\illinois.gov\PI\DOT\Documents\DOT_Offices\District_4\Projects\114_68B62\CADD\Drawings\CADD\Sheet\468B62-SITE-EROSION_CONTROL.DGN

USER NAME = \$USERS	DESIGNED -	REVISED -
PLOT SCALE = 1:40	DRAWN -	REVISED -
PLOT DATE = 8/16/2019	CHECKED -	REVISED -
	DATE -	REVISED -

**STATE OF ILLINOIS
DEPARTMENT OF TRANSPORTATION**

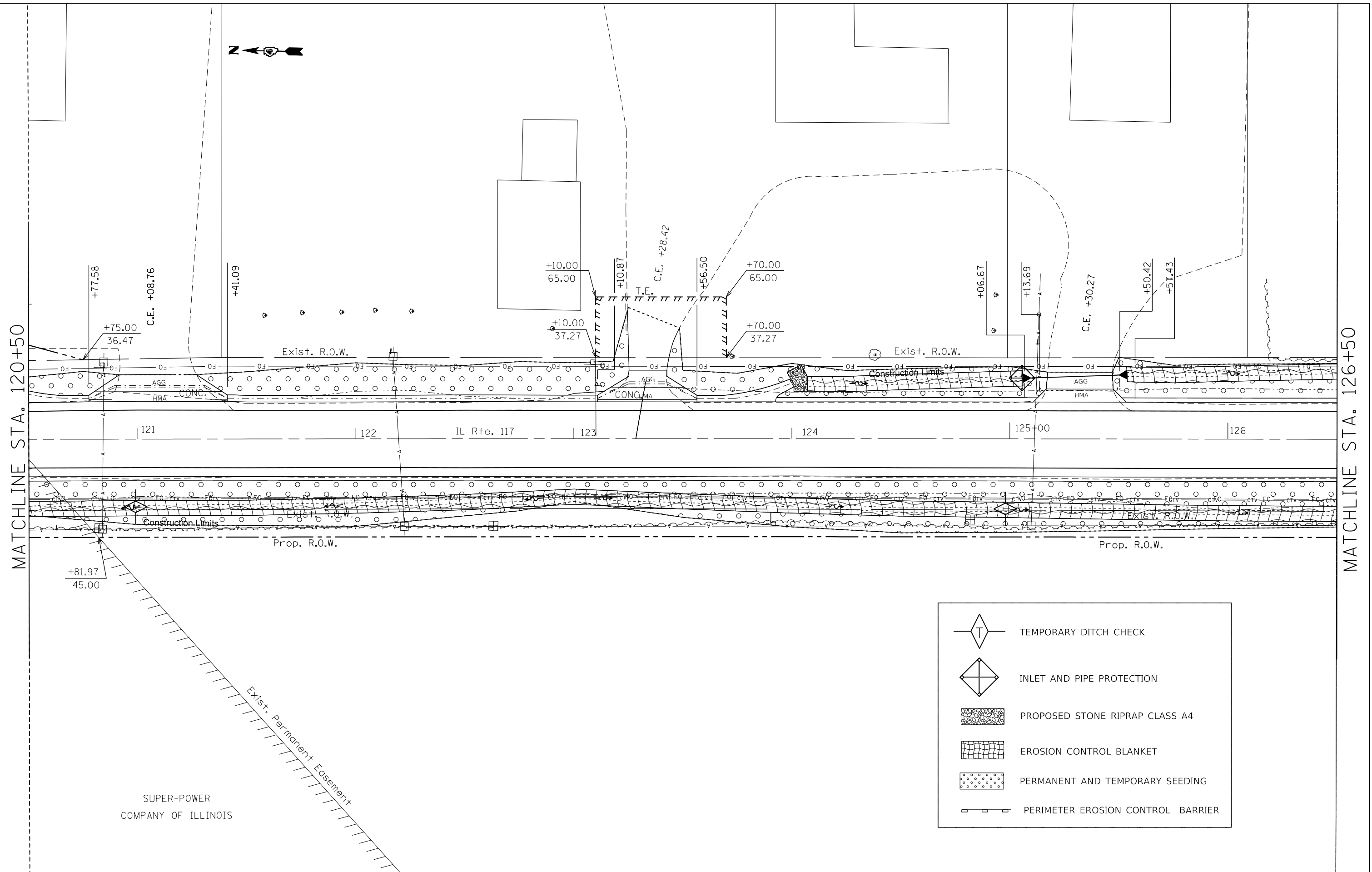
PROPOSED EROSION CONTROL IL 117			
SCALE:	SHEET 10	OF 41 SHEETS	STA. TO STA.

F.A.P. RTE.	SECTION	COUNTY	TOTAL SHEETS	SHEET NO.
702	(114)SR,CLV,RS-4	WOODFORD	309	173
CONTRACT NO. 68B62				
ILLINOIS FED. AID PROJECT				



MATCHLINE STA. 120+50

MATCHLINE STA. 126+50



	TEMPORARY DITCH CHECK
	INLET AND PIPE PROTECTION
	PROPOSED STONE RIPRAP CLASS A4
	EROSION CONTROL BLANKET
	PERMANENT AND TEMPORARY SEEDING
	PERIMETER EROSION CONTROL BARRIER

SUPER-POWER
COMPANY OF ILLINOIS

MODEL: Default
FILE: \\mhc-pw\pub\arcom\dat\illinois\pww\DOT\Documents\DOT_Offices\Illinet\4\Projects\117_68B62\CADD\117_68B62-SITE-EROSION_CONTROL.DGN

USER NAME = SUSERS	DESIGNED -	REVISED -
PLOT SCALE = 1:40	DRAWN -	REVISED -
PLOT DATE = 8/16/2019	CHECKED -	REVISED -
	DATE -	REVISED -

**STATE OF ILLINOIS
DEPARTMENT OF TRANSPORTATION**

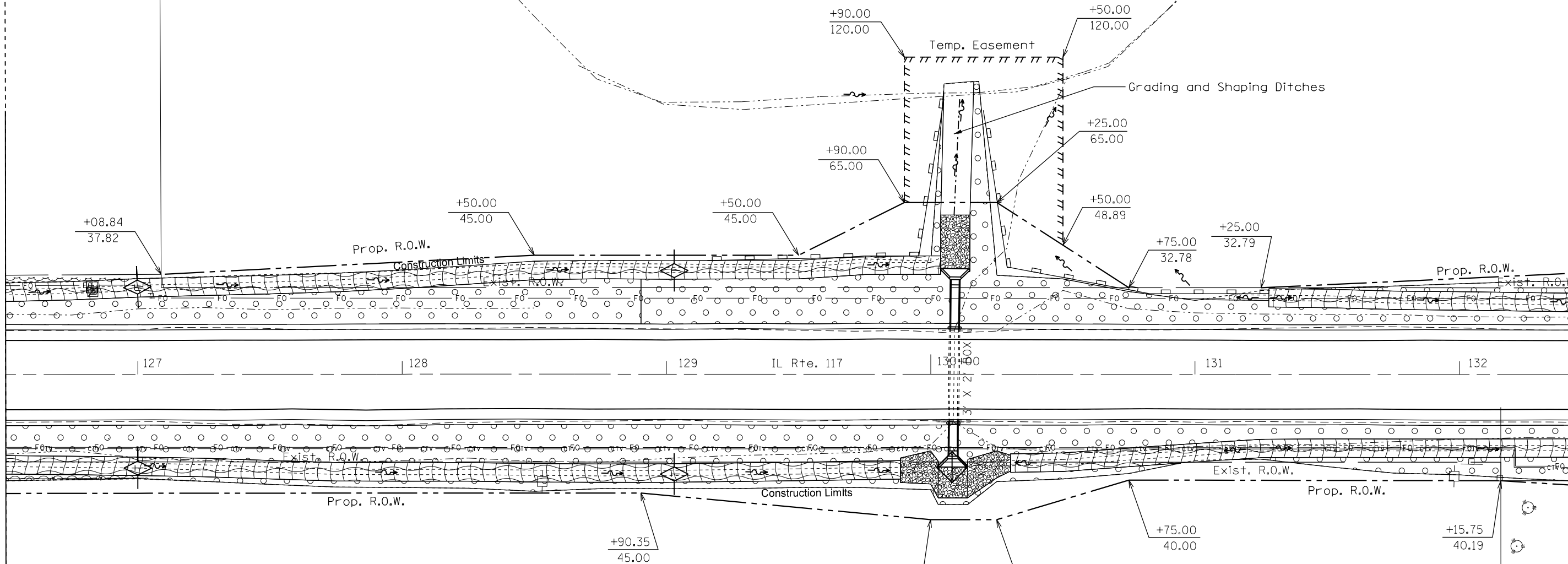
PROPOSED EROSION CONTROL IL 117			
SCALE:	SHEET 11	OF 41 SHEETS	STA. TO STA.

F.A.P. RTE.	SECTION	COUNTY	TOTAL SHEETS	SHEET NO.
702	(114)SR,CLV,RS-4	WOODFORD	309	174
CONTRACT NO. 68B62				
ILLINOIS FED. AID PROJECT				



MATCHLINE STA. 126+50

MATCHLINE STA. 132+50



	TEMPORARY DITCH CHECK
	INLET AND PIPE PROTECTION
	PROPOSED STONE RIPRAP CLASS A4
	EROSION CONTROL BLANKET
	PERMANENT AND TEMPORARY SEEDING
	PERIMETER EROSION CONTROL BARRIER

MODEL: Default
FILE: h:\mfc_p\pub\barroom.dwg
PROJECT: PWIDOT\Documents\DOT_Offices\District_4\Projects\117_68862\CA\Drawings\68862-SITE-EROSION_CONTROL.DWG

USER NAME = sUSERS	DESIGNED -	REVISED -
PLOT SCALE = 1:40	DRAWN -	REVISED -
PLOT DATE = 8/16/2019	CHECKED -	REVISED -
	DATE -	REVISED -

**STATE OF ILLINOIS
DEPARTMENT OF TRANSPORTATION**

**PROPOSED EROSION CONTROL
IL 117**

SCALE: SHEET 12 OF 41 SHEETS STA. TO STA.

F.A.P. RTE.	SECTION	COUNTY	TOTAL SHEETS	SHEET NO.
702	(114)SR,CLV,RS-4	WOODFORD	309	175
CONTRACT NO. 68B62				

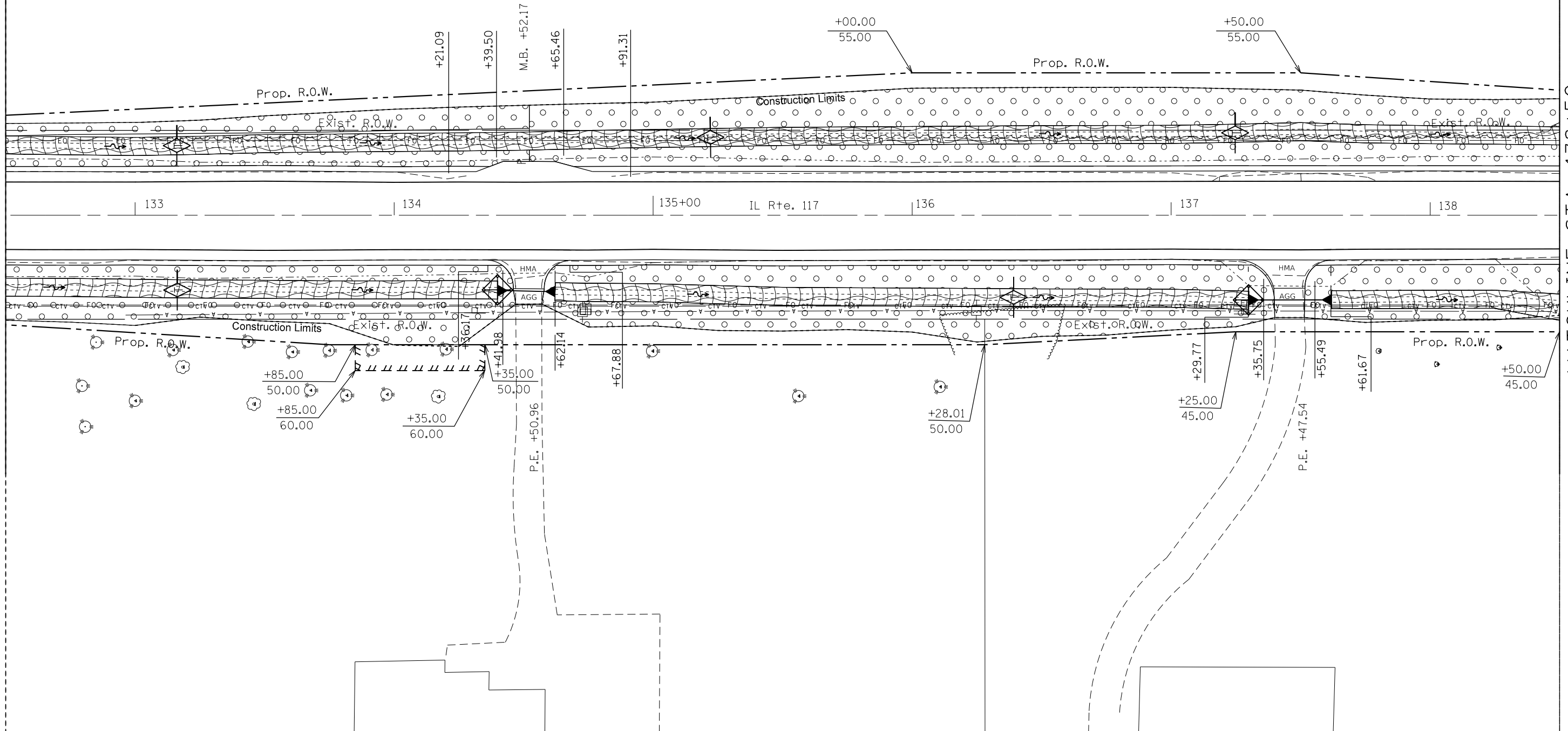
ILLINOIS FED. AID PROJECT



	TEMPORARY DITCH CHECK
	INLET AND PIPE PROTECTION
	PROPOSED STONE RIPRAP CLASS A4
	EROSION CONTROL BLANKET
	PERMANENT AND TEMPORARY SEEDING
	PERIMETER EROSION CONTROL BARRIER

MATCHLINE STA. 132+50

MATCHLINE STA. 138+50



MODEL: Default
FILE: \\mhc-pub\pubroom\dot\illinois\pwr\pwr\DOT\Documents\DOT_Offices\Illinet\4\Projects\ID4_68862\CADD\Drawings\68862-SITE\EROSION_CONTROL.DGN

USER NAME = susers	DESIGNED -	REVISED -
	DRAWN -	REVISED -
PLOT SCALE = 1:40	CHECKED -	REVISED -
PLOT DATE = 8/16/2019	DATE -	REVISED -

**STATE OF ILLINOIS
DEPARTMENT OF TRANSPORTATION**

**PROPOSED EROSION CONTROL
IL 117**

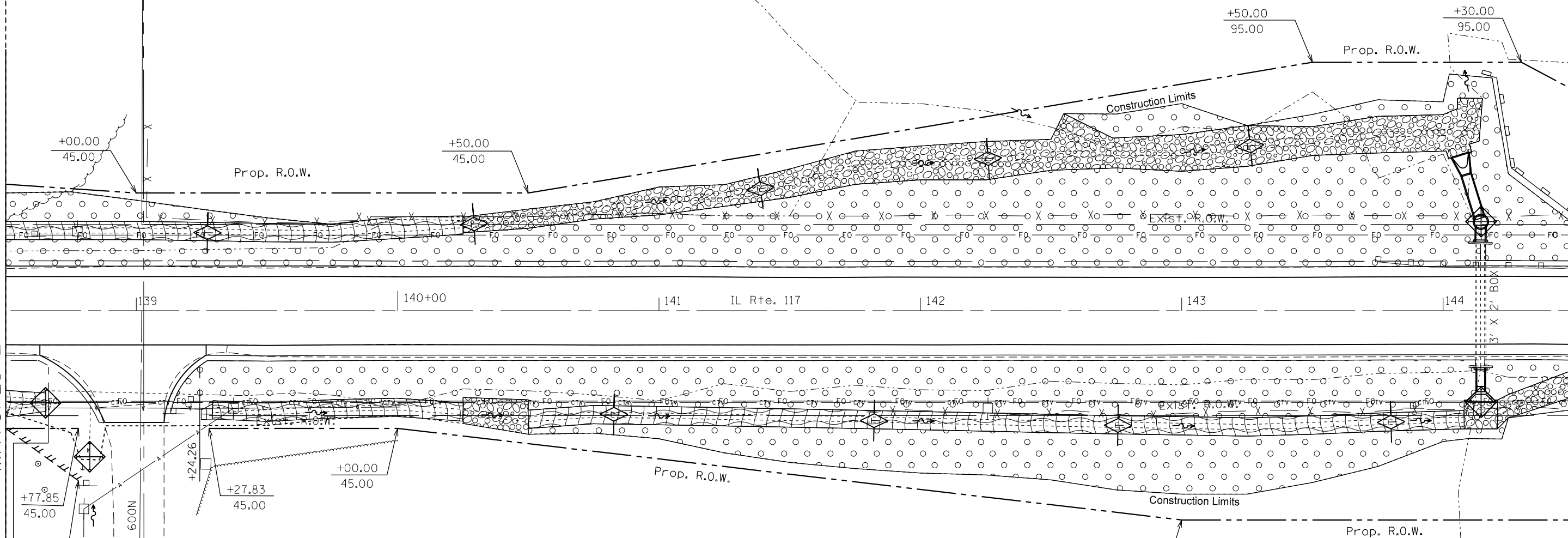
SCALE: SHEET 13 OF 41 SHEETS STA. TO STA.

F.A.P. RTE.	SECTION	COUNTY	TOTAL SHEETS	SHEET NO.
702	(114)SR,CLV,RS-4	WOODFORD	309	176
CONTRACT NO. 68862				
ILLINOIS FED. AID PROJECT				



MATCHLINE STA. 138+50

MATCHLINE STA. 144+50



	TEMPORARY DITCH CHECK
	INLET AND PIPE PROTECTION
	PROPOSED STONE RIPRAP CLASS A4
	EROSION CONTROL BLANKET
	PERMANENT AND TEMPORARY SEEDING
	PERIMETER EROSION CONTROL BARRIER

MODEL: Default
FILE: \\mhc\p\pub\baronm.d\illinois.gov\PIW\DOT\Documents\DOT_Offices\District_4\Projects\117_68B62\CADD\117_68B62-SHIF-EROSION_CONTROL.DGN

USER NAME = susers	DESIGNED -	REVISED -
PLOT SCALE = 1:40	DRAWN -	REVISED -
PLOT DATE = 8/16/2019	CHECKED -	REVISED -
	DATE -	REVISED -

**STATE OF ILLINOIS
DEPARTMENT OF TRANSPORTATION**

**PROPOSED EROSION CONTROL
IL 117**

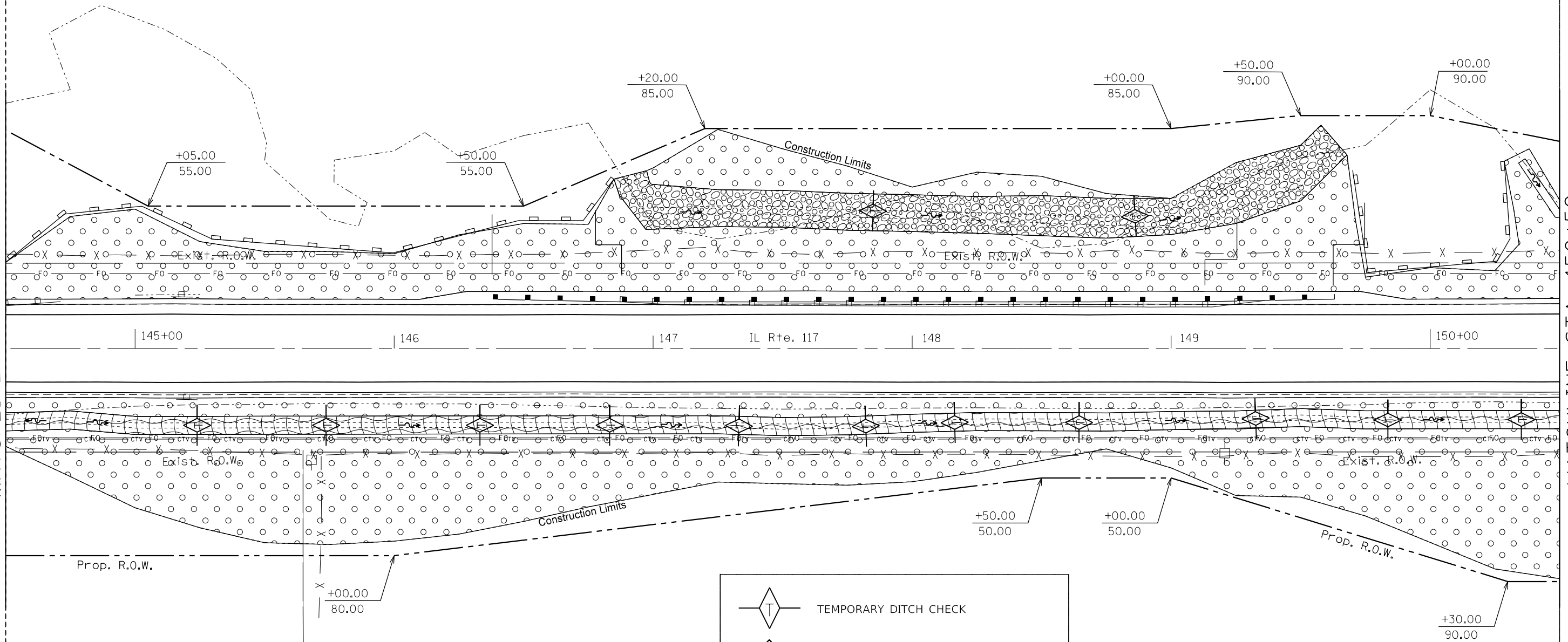
SCALE: SHEET 14 OF 41 SHEETS STA. TO STA.

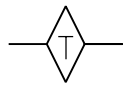
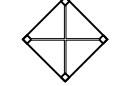


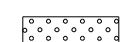

F.A.P. RTE.	SECTION	COUNTY	TOTAL SHEETS	SHEET NO.
702	(114)SR,CLV,RS-4	WOODFORD	309	177
CONTRACT NO. 68B62				
ILLINOIS FED. AID PROJECT				



MATCHLINE STA. 144+50

MATCHLINE STA. 150+50



-  TEMPORARY DITCH CHECK
-  INLET AND PIPE PROTECTION
-  PROPOSED STONE RIPRAP CLASS A4
-  EROSION CONTROL BLANKET
-  PERMANENT AND TEMPORARY SEEDING
-  PERIMETER EROSION CONTROL BARRIER

MODEL: Default
FILE: h:\mfc_p\pub\barroom.dwg
PROJECT: RWIDOT\Documents\DOT_Offices\Director_of\Projects\144_68B62\CADD\144_68B62-SHIF-EROSION_CONTROL.DWG

USER NAME = sUSERS	DESIGNED -	REVISED -
	DRAWN -	REVISED -
PLOT SCALE = 1:40	CHECKED -	REVISED -
PLOT DATE = 8/16/2019	DATE -	REVISED -

**STATE OF ILLINOIS
DEPARTMENT OF TRANSPORTATION**

**PROPOSED EROSION CONTROL
IL 117**

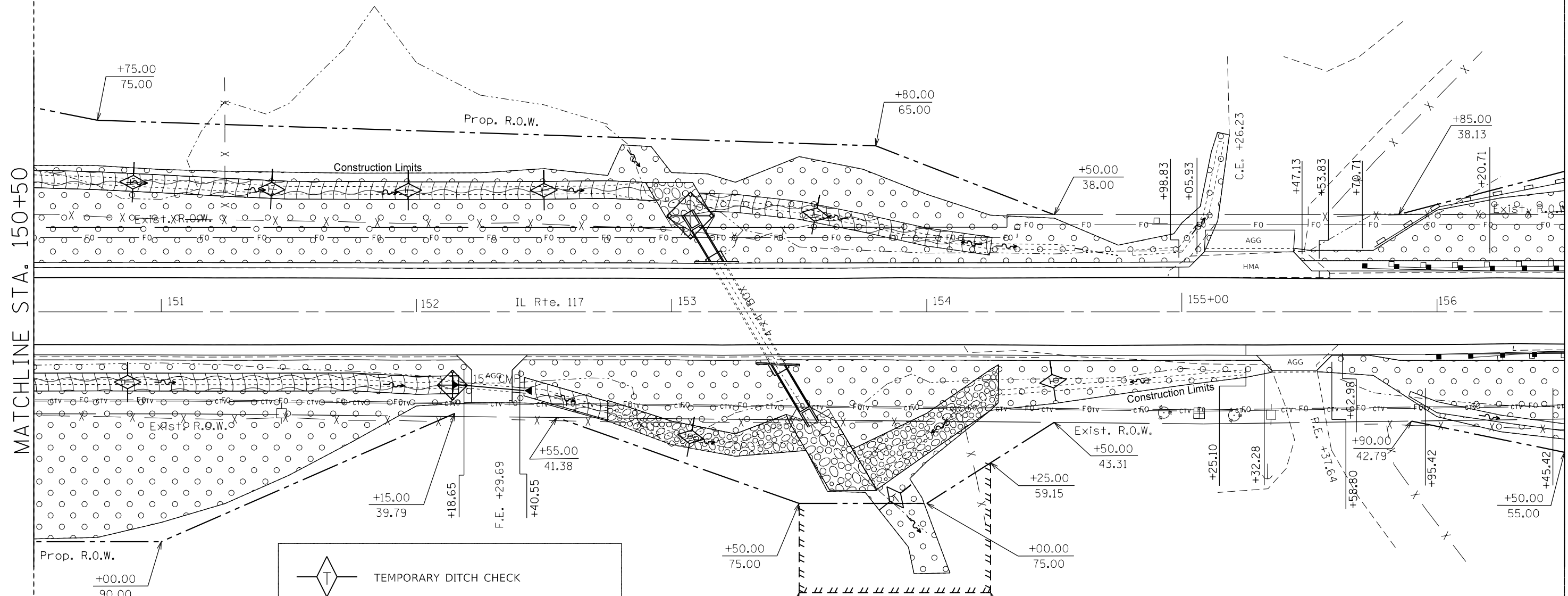
SCALE: SHEET 15 OF 41 SHEETS STA. TO STA.

F.A.P. RTE.	SECTION	COUNTY	TOTAL SHEETS	SHEET NO.
702	(114)SR,CLV,RS-4	WOODFORD	309	178
CONTRACT NO. 68B62				
		ILLINOIS	FED. AID PROJECT	



MATCHLINE STA. 150+50

MATCHLINE STA. 156+50



	TEMPORARY DITCH CHECK
	INLET AND PIPE PROTECTION
	PROPOSED STONE RIPRAP CLASS A4
	EROSION CONTROL BLANKET
	PERMANENT AND TEMPORARY SEEDING
	PERIMETER EROSION CONTROL BARRIER

MODEL: Default
FILE: \\mhc-pub\pubroom\dat\illinois\pww\DOT\Documents\DOT_Offices\Illinet\468862\CADD\A1\CAD\sheet\68862-SHT-EROSION_CONTROL.DGN

USER NAME = SUsers	DESIGNED -	REVISED -
PLOT SCALE = 1:40	DRAWN -	REVISED -
PLOT DATE = 8/16/2019	CHECKED -	REVISED -
	DATE -	REVISED -

**STATE OF ILLINOIS
DEPARTMENT OF TRANSPORTATION**

**PROPOSED EROSION CONTROL
IL 117**

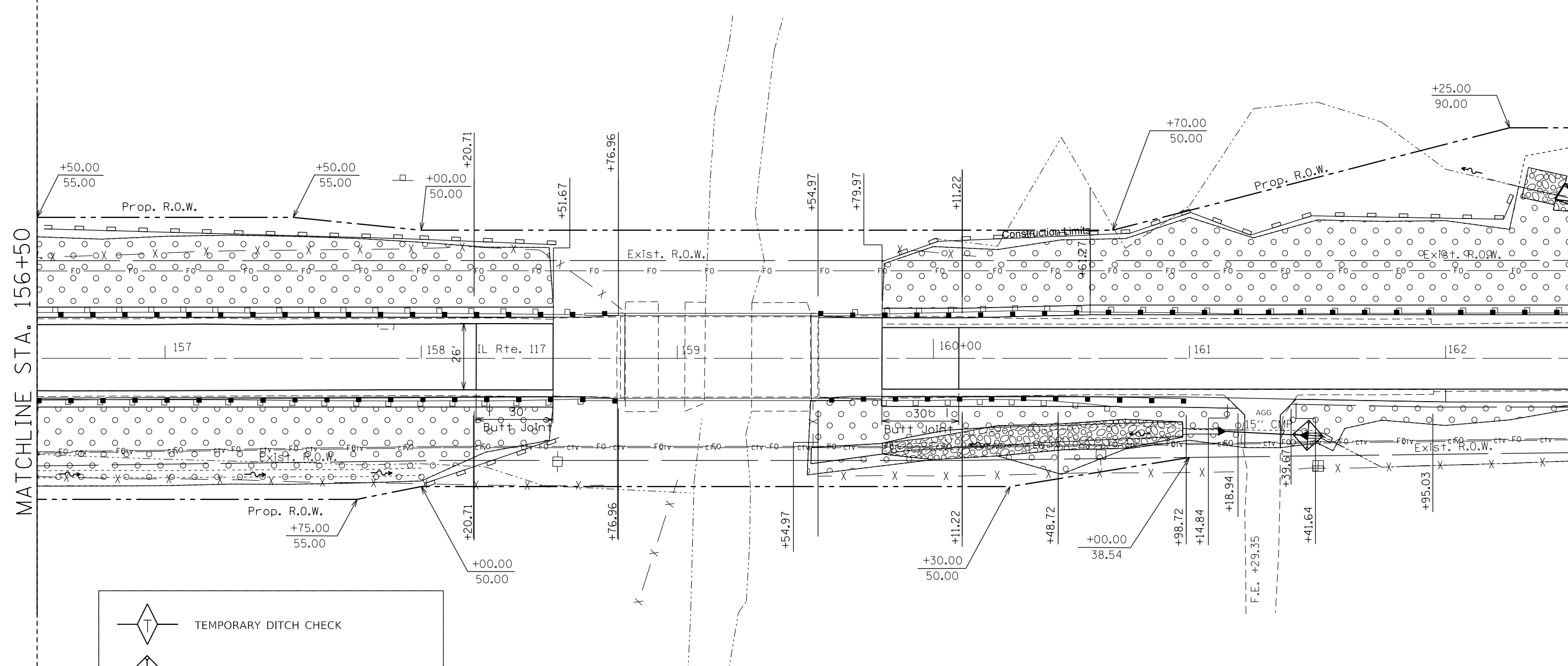
SCALE: SHEET 16 OF 41 SHEETS STA. TO STA.

F.A.P. RTE.	SECTION	COUNTY	TOTAL SHEETS	SHEET NO.
702	(114)SR,CLV,RS-4	WOODFORD	309	179
CONTRACT NO. 68B62				
ILLINOIS FED. AID PROJECT				



MATCHLINE STA. 156+50

MATCHLINE STA. 162+50



	TEMPORARY DITCH CHECK
	INLET AND PIPE PROTECTION
	PROPOSED STONE RIPRAP CLASS A4
	EROSION CONTROL BLANKET
	PERMANENT AND TEMPORARY SEEDING
	PERIMETER EROSION CONTROL BARRIER

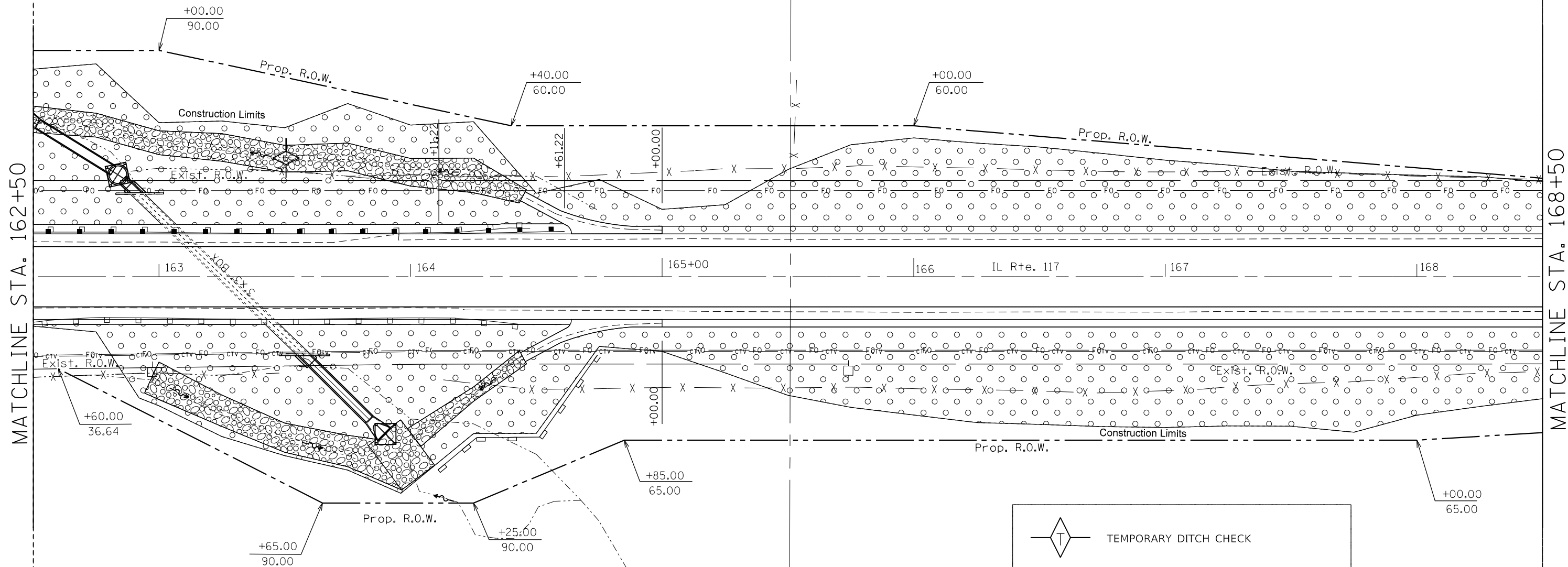
MODEL: Default
FILE: \\mhc-pw\pub\aroom.d\illinois\pww\DOT\Documents\DOT_Offices\District_4\Projects\117_68B62\CADD\117\68B62-SHT-EROSION_CONTROL.DGN

USER NAME = SUSERS	DESIGNED -	REVISED -
PLOT SCALE = 1:40	DRAWN -	REVISED -
PLOT DATE = 8/16/2019	CHECKED -	REVISED -
	DATE -	REVISED -

**STATE OF ILLINOIS
DEPARTMENT OF TRANSPORTATION**

PROPOSED EROSION CONTROL IL 117			
SCALE:	SHEET 17	OF 41 SHEETS	STA. TO STA.

F.A.P. RTE.	SECTION	COUNTY	TOTAL SHEETS	SHEET NO.
702	(114)SR,CLV,RS-4	WOODFORD	309	180
ILLINOIS FED. AID PROJECT			CONTRACT NO. 68B62	



	TEMPORARY DITCH CHECK
	INLET AND PIPE PROTECTION
	PROPOSED STONE RIPRAP CLASS A4
	EROSION CONTROL BLANKET
	PERMANENT AND TEMPORARY SEEDING
	PERIMETER EROSION CONTROL BARRIER

MODEL: Default
 FILE: \\mhc-pub\pubroom\dat\illinois\pwr\DOT\Documents\DOT_Offices\Illinet\4\Projects\ID4_68862\Cadd\Drawings\68862-SHT-EROSION_CONTROL.DWG

MATCHLINE STA. 162+50

MATCHLINE STA. 168+50

USER NAME = susers	DESIGNED -	REVISED -
PLOT SCALE = 1:40	DRAWN -	REVISED -
PLOT DATE = 8/16/2019	CHECKED -	REVISED -
	DATE -	REVISED -

**STATE OF ILLINOIS
DEPARTMENT OF TRANSPORTATION**

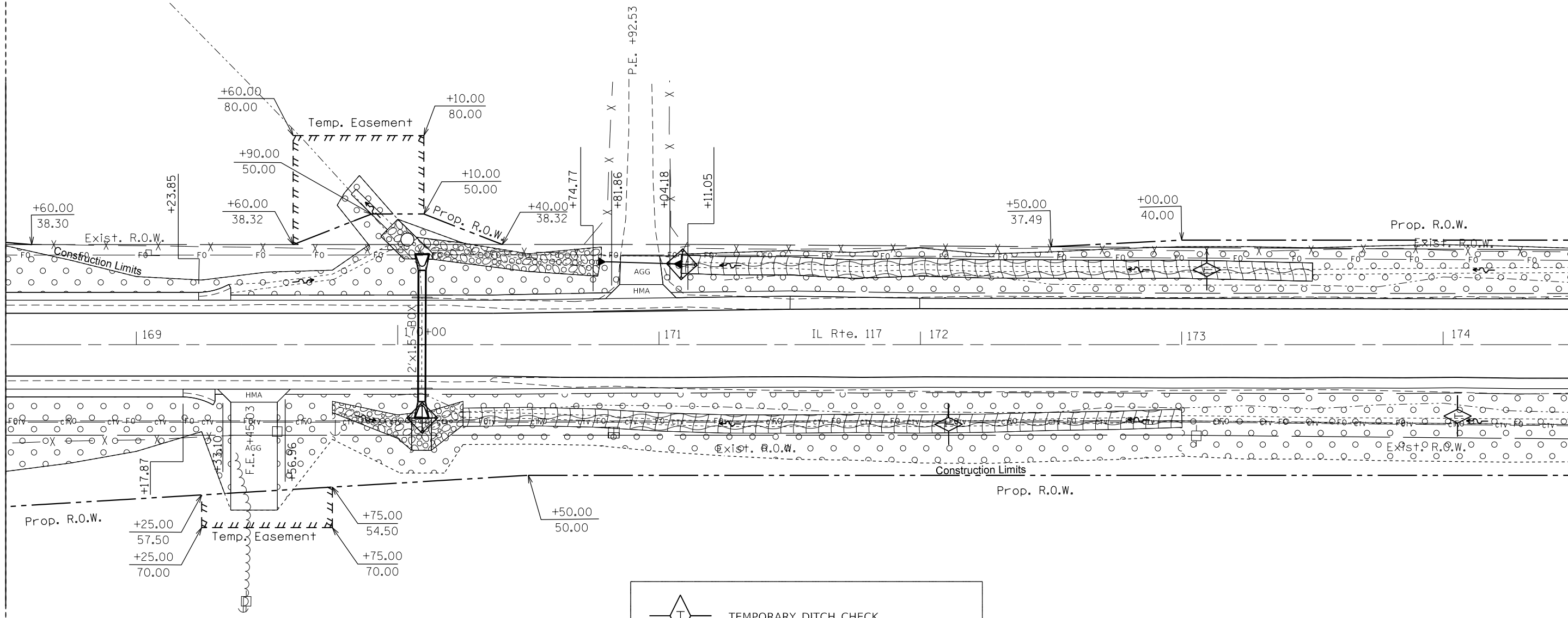
PROPOSED EROSION CONTROL IL 117			
SCALE:	SHEET 18	OF 41 SHEETS	STA. TO STA.

F.A.P. RTE.	SECTION	COUNTY	TOTAL SHEETS	SHEET NO.
702	(114)SR,CLV,RS-4	WOODFORD	309	181
CONTRACT NO. 68862				
ILLINOIS FED. AID PROJECT				



MATCHLINE STA. 168+50

MATCHLINE STA. 174+50



	TEMPORARY DITCH CHECK
	INLET AND PIPE PROTECTION
	PROPOSED STONE RIPRAP CLASS A4
	EROSION CONTROL BLANKET
	PERMANENT AND TEMPORARY SEEDING
	PERIMETER EROSION CONTROL BARRIER

MODEL: Default
FILE: Model: Proj\pub\room.dwg
PROJECT: RWIDOT\Documents\DOT_Offices\Director...
PROJECT: RWIDOT\Documents\DOT_Offices\Director...
PROJECT: RWIDOT\Documents\DOT_Offices\Director...
PROJECT: RWIDOT\Documents\DOT_Offices\Director...

USER NAME = \$USERS	DESIGNED -	REVISED -
PLOT SCALE = 1:40	DRAWN -	REVISED -
PLOT DATE = 8/16/2019	CHECKED -	REVISED -
	DATE -	REVISED -

STATE OF ILLINOIS
DEPARTMENT OF TRANSPORTATION

PROPOSED EROSION CONTROL
IL 117

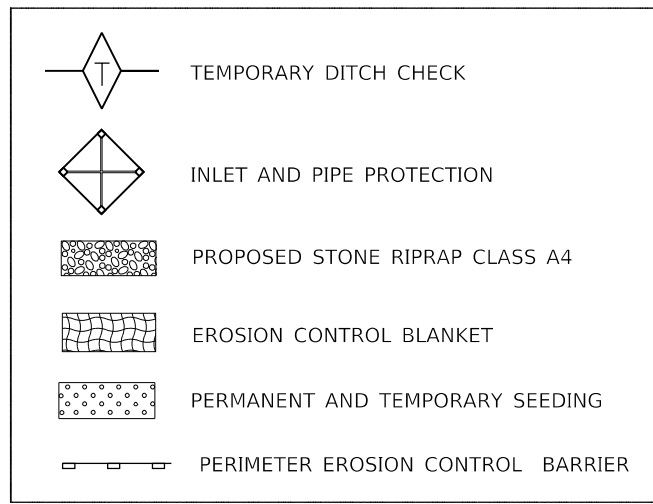
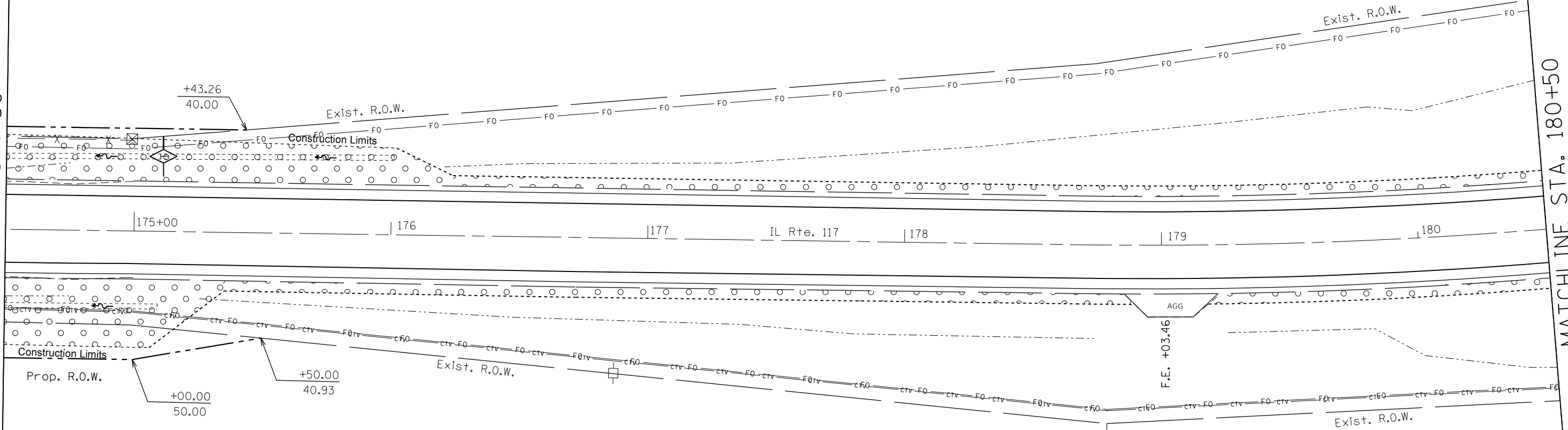
SCALE: SHEET 19 OF 41 SHEETS STA. TO STA.

F.A.P. RTE.	SECTION	COUNTY	TOTAL SHEETS	SHEET NO.
702	(114)SR,CLV,RS-4	WOODFORD	309	182
CONTRACT NO. 68B62				
ILLINOIS		FED. AID PROJECT		



MATCHLINE STA. 174+50

MATCHLINE STA. 180+50



MODEL: Default
FILE: h:\m\c\p\pub\barroom.dwg
PROJECT: I:\DOT\Documents\DOT_Offices\District_4\Projects\1174_68862\CADD\1174_68862_SHT-EROSION_CONTROL.DWG

USER NAME = SUSERS	DESIGNED -	REVISED -
PLOT SCALE = 1:40	DRAWN -	REVISED -
PLOT DATE = 8/16/2019	CHECKED -	REVISED -
	DATE -	REVISED -

**STATE OF ILLINOIS
DEPARTMENT OF TRANSPORTATION**

**PROPOSED EROSION CONTROL
IL 117**

SCALE: SHEET 20 OF 41 SHEETS STA. TO STA.

F.A.P. RTE.	SECTION	COUNTY	TOTAL SHEETS	SHEET NO.
702	(114)SR,CLV,RS-4	WOODFORD	309	183
CONTRACT NO. 68B62				
		ILLINOIS	FED. AID PROJECT	

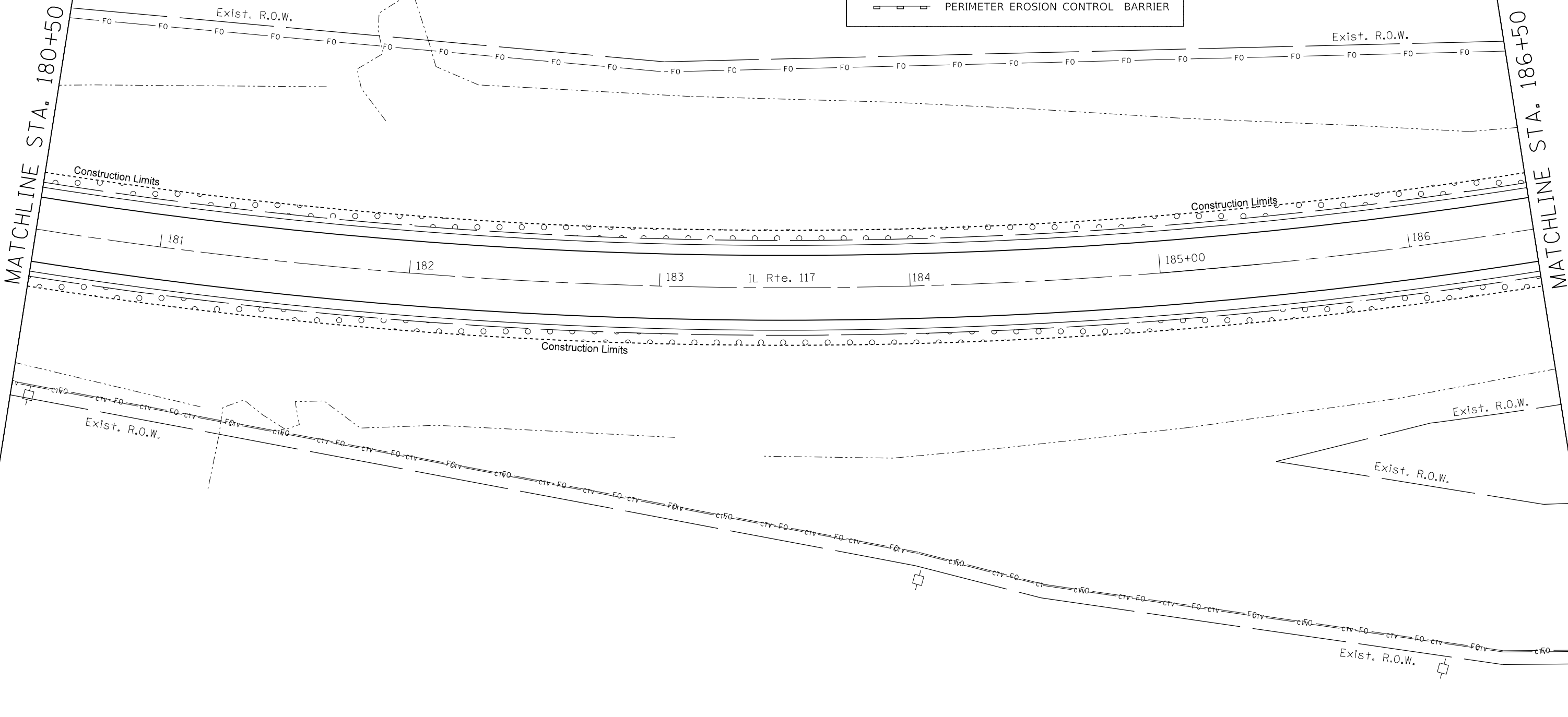
MODEL: Default
 FILE: h:\m\c:\p\pub\baronm.dwg
 PROJECT: 68B62\CD\DATA\CD\Sheets\68B62-SITE-EROSION_CONTROL.DWG

	TEMPORARY DITCH CHECK
	INLET AND PIPE PROTECTION
	PROPOSED STONE RIPRAP CLASS A4
	EROSION CONTROL BLANKET
	PERMANENT AND TEMPORARY SEEDING
	PERIMETER EROSION CONTROL BARRIER



MATCHLINE STA. 180+50

MATCHLINE STA. 186+50

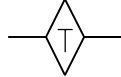







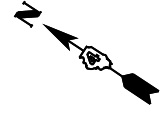
USER NAME = \$USERS	DESIGNED -	REVISED -
PLOT SCALE = 1:40	DRAWN -	REVISED -
PLOT DATE = 8/16/2019	CHECKED -	REVISED -
	DATE -	REVISED -

**STATE OF ILLINOIS
 DEPARTMENT OF TRANSPORTATION**

PROPOSED EROSION CONTROL IL 117			
SCALE:	SHEET 21	OF 41 SHEETS	STA. TO STA.

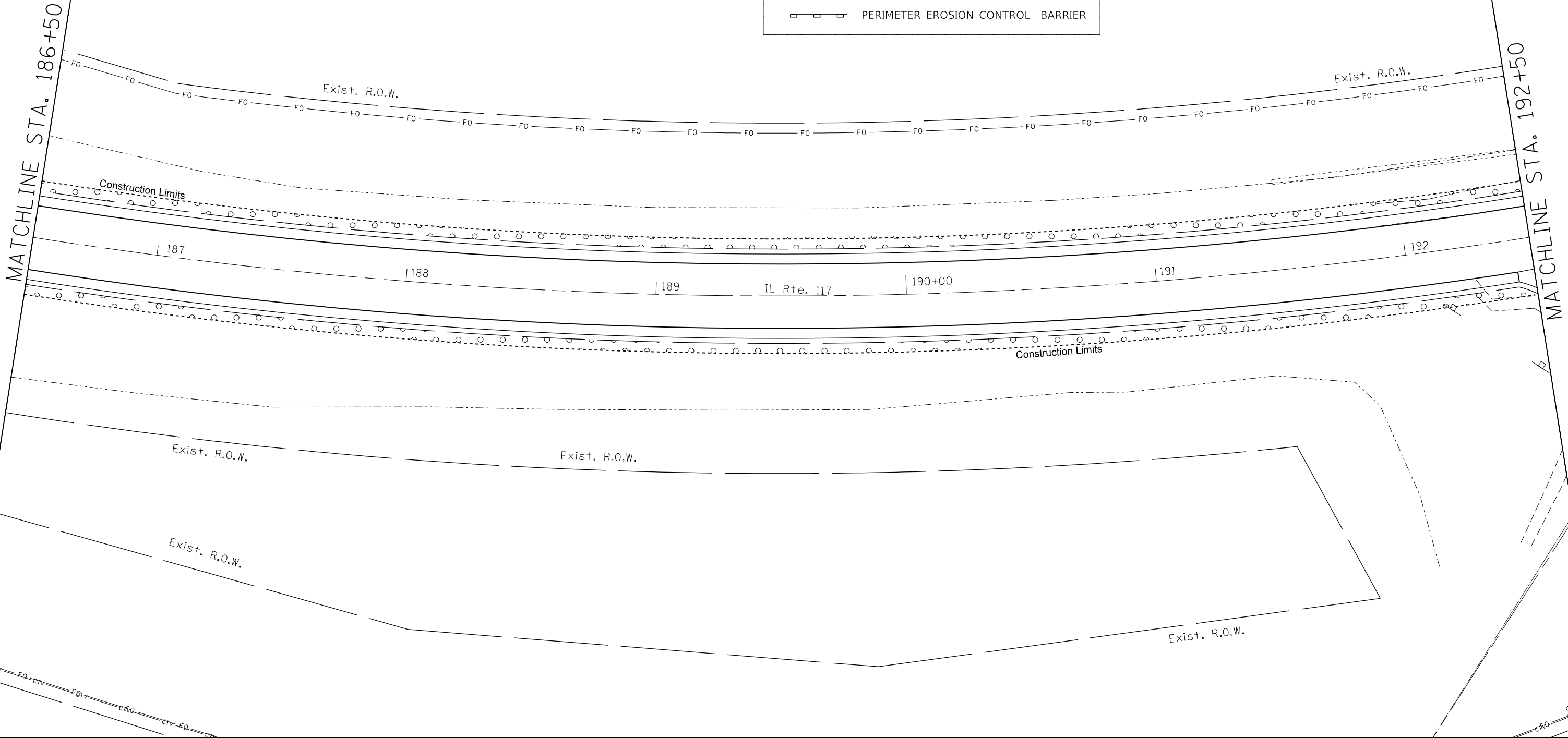
F.A.P. RTE.	SECTION	COUNTY	TOTAL SHEETS	SHEET NO.
702	(114)SR,CLV,RS-4	WOODFORD	309	184
CONTRACT NO. 68B62				
ILLINOIS FED. AID PROJECT				

	TEMPORARY DITCH CHECK
	INLET AND PIPE PROTECTION
	PROPOSED STONE RIPRAP CLASS A4
	EROSION CONTROL BLANKET
	PERMANENT AND TEMPORARY SEEDING
	PERIMETER EROSION CONTROL BARRIER



MATCHLINE STA. 186+50

MATCHLINE STA. 192+50



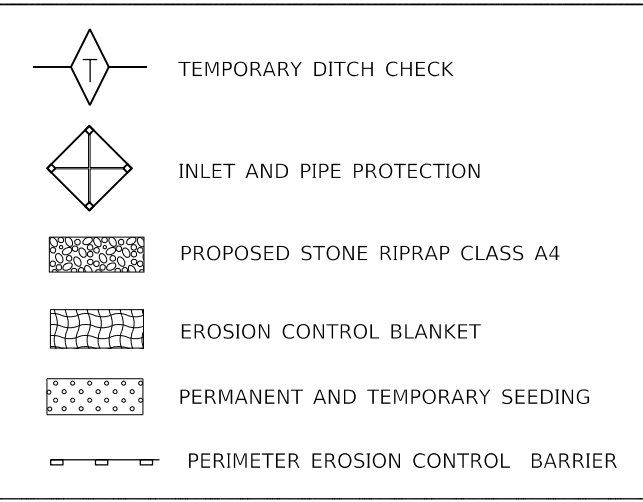
MODEL: Default
FILE: \\harcis-pub\pub\arcom\dat\illink\pwr\pww\DOT\Documents\DOT_Offices\lhartec_4\Projects\104_68862\CAD\Drawn\CAD\Drawn\104_68862-SITE-EROSION_CONTROL.DGN

USER NAME = \$USERS	DESIGNED -	REVISED -
PLOT SCALE = 1:40	DRAWN -	REVISED -
PLOT DATE = 8/16/2019	CHECKED -	REVISED -
	DATE -	REVISED -

**STATE OF ILLINOIS
DEPARTMENT OF TRANSPORTATION**

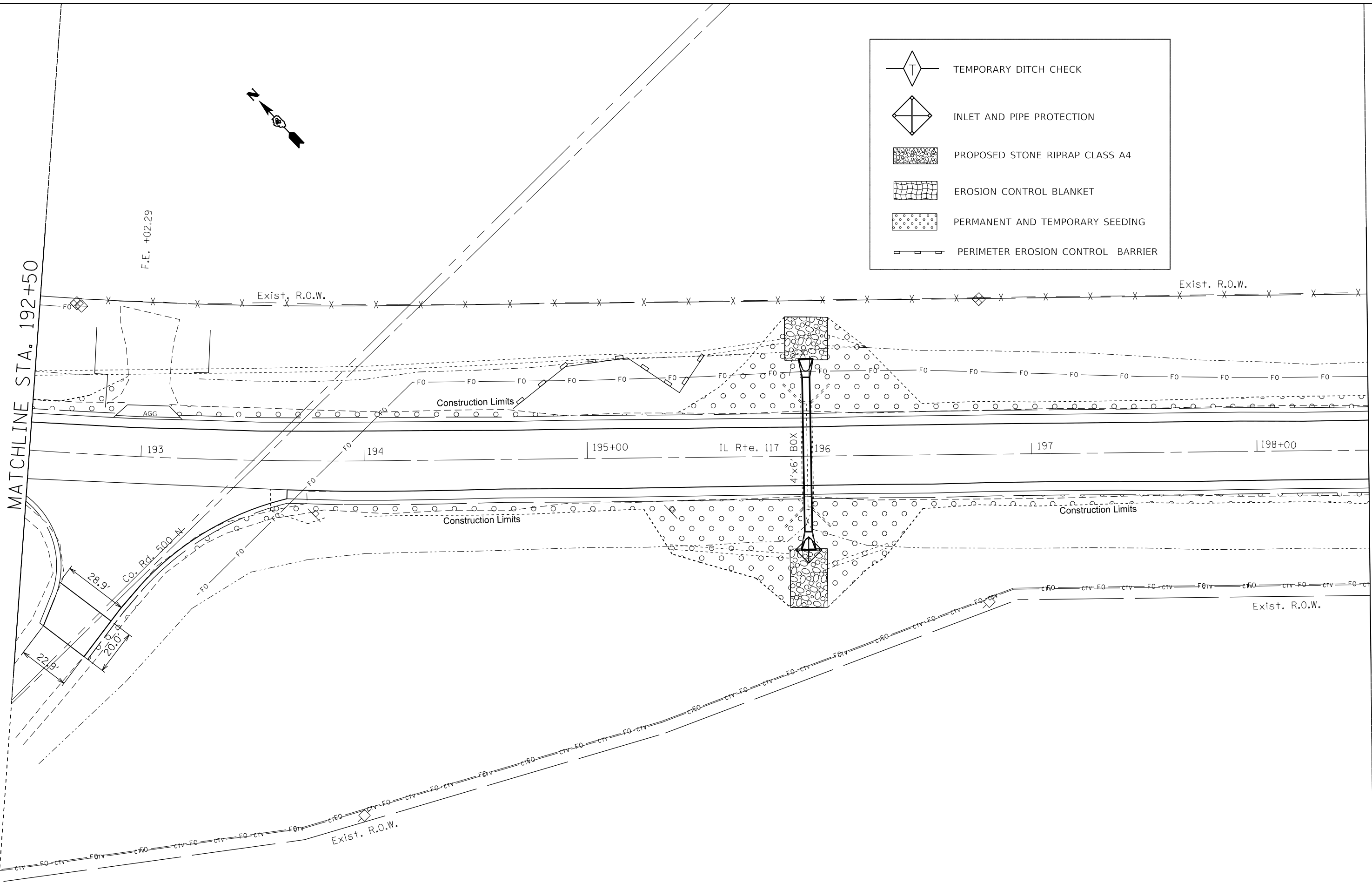
PROPOSED EROSION CONTROL IL 117			
SCALE:	SHEET 22	OF 41	SHEETS
	STA.		TO STA.

F.A.P. RTE.	SECTION	COUNTY	TOTAL SHEETS	SHEET NO.
702	(114)SR,CLV,RS-4	WOODFORD	309	185
CONTRACT NO. 68B62				
ILLINOIS FED. AID PROJECT				



MATCHLINE STA. 192+50

MATCHLINE STA. 198+50



MODEL: Default
 FILE: \\barcoms.dia.illinois.gov\PI\DOT\Documents\DOT_Offices\District_4\Projects\117_68B62\CADD\117_68B62-SHT-EROSION_CONTROL.DGN

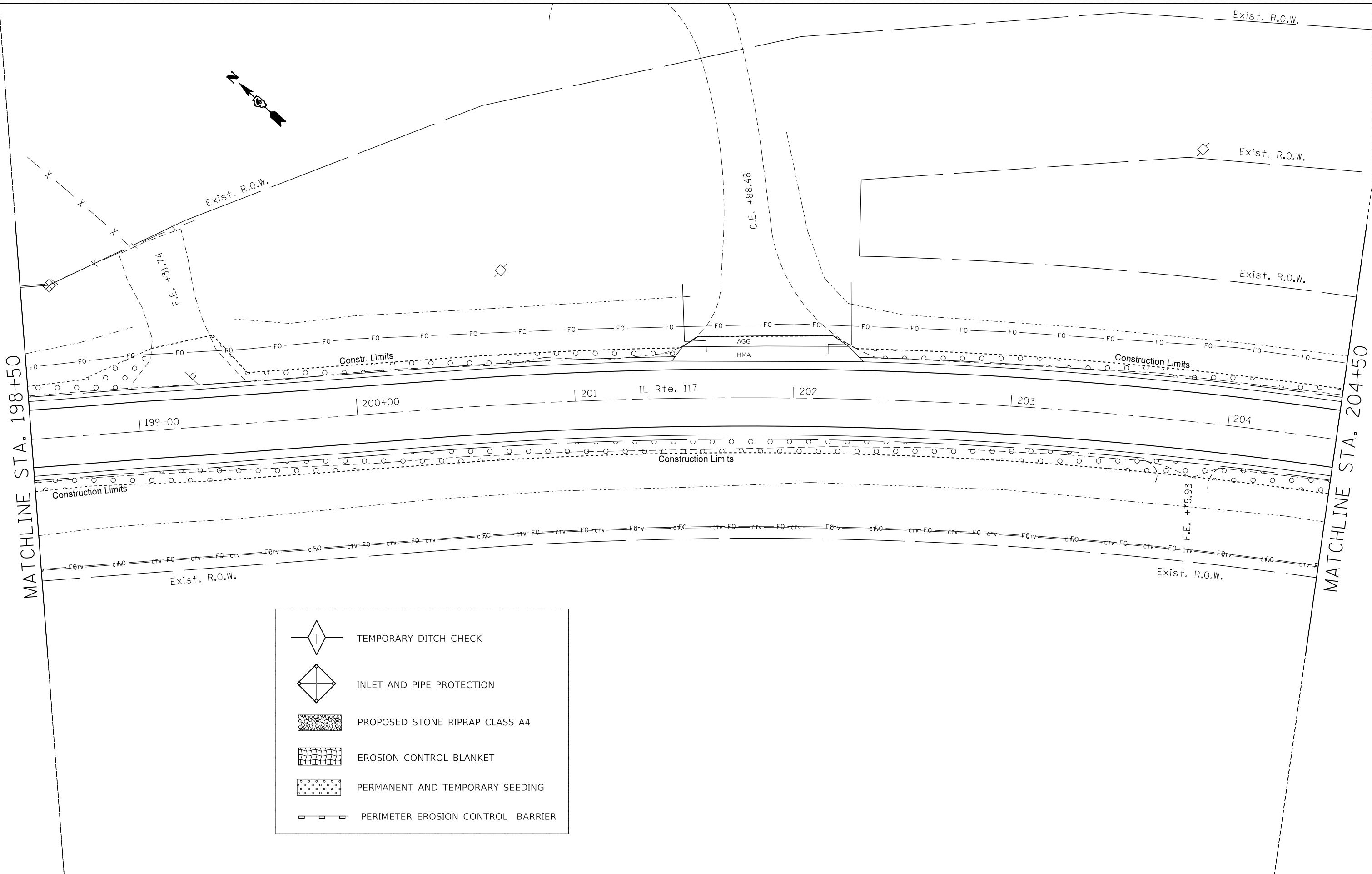
USER NAME = SUSER\$	DESIGNED -	REVISED -
PLOT SCALE = 1:40	DRAWN -	REVISED -
PLOT DATE = 8/16/2019	CHECKED -	REVISED -
	DATE -	REVISED -

**STATE OF ILLINOIS
DEPARTMENT OF TRANSPORTATION**

PROPOSED EROSION CONTROL			
IL 117			
SCALE:	SHEET 23	OF 41 SHEETS	STA. TO STA.

F.A.P. RTE.	SECTION	COUNTY	TOTAL SHEETS	SHEET NO.
702	(114)SR,CLV,RS-4	WOODFORD	309	186
CONTRACT NO. 68B62				
ILLINOIS FED. AID PROJECT				

MODEL: Default
 FILE: h:\mfc_p\pub\barroom.dwg\illinois\p\WIDOT\Documents\DOT_Offices\Director_d\Projects\ID4_68862\CADD\DATA\CADD\Sheets\ID468862-SITE-EROSION_CONTROL.DGN



	TEMPORARY DITCH CHECK
	INLET AND PIPE PROTECTION
	PROPOSED STONE RIPRAP CLASS A4
	EROSION CONTROL BLANKET
	PERMANENT AND TEMPORARY SEEDING
	PERIMETER EROSION CONTROL BARRIER

USER NAME = \$USERS	DESIGNED -	REVISED -
PLOT SCALE = 1:40	DRAWN -	REVISED -
PLOT DATE = 8/16/2019	CHECKED -	REVISED -
	DATE -	REVISED -

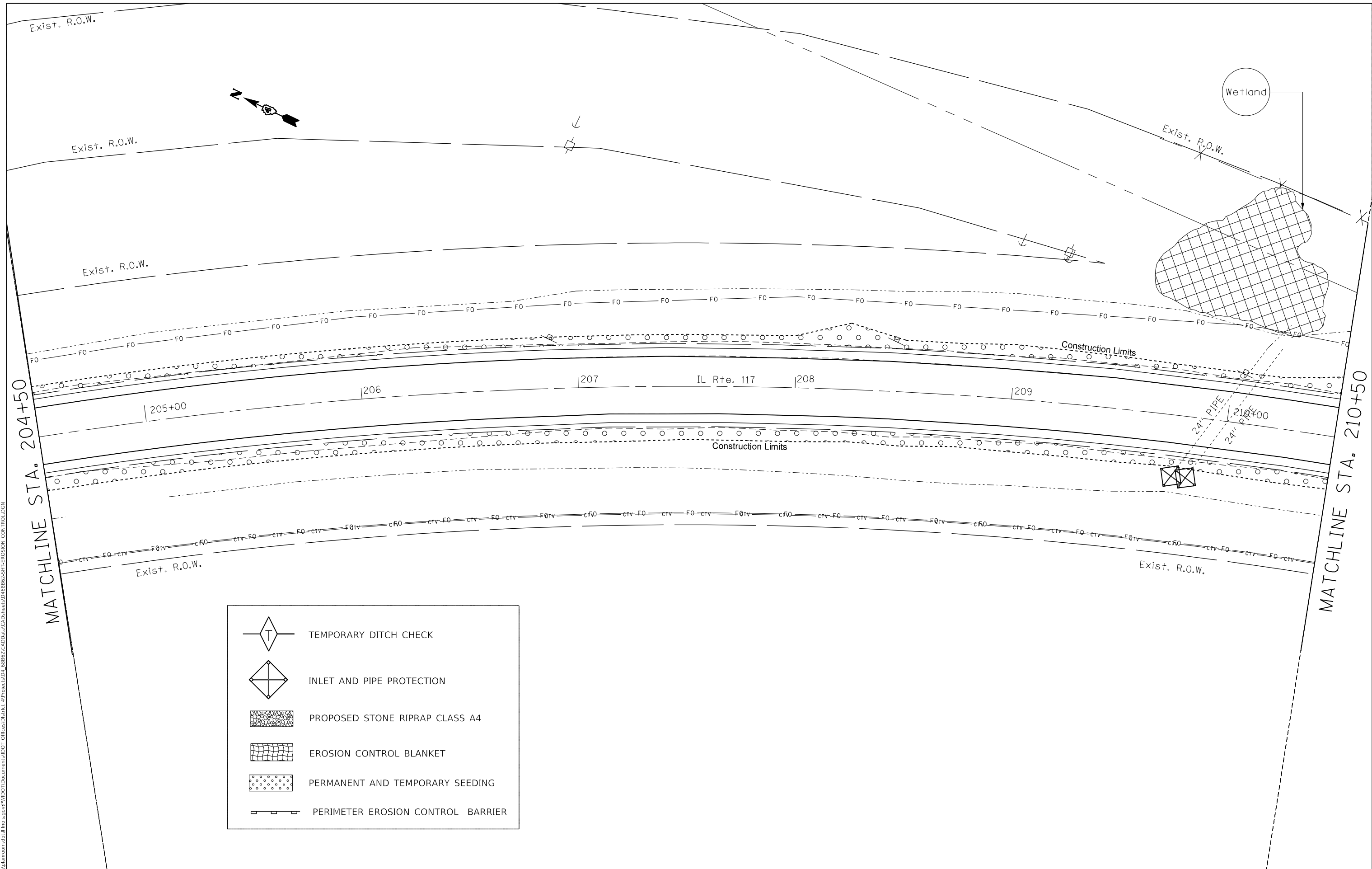
**STATE OF ILLINOIS
 DEPARTMENT OF TRANSPORTATION**

**PROPOSED EROSION CONTROL
 IL 117**

SCALE: SHEET 24 OF 41 SHEETS STA. TO STA.

F.A.P. RTE.	SECTION	COUNTY	TOTAL SHEETS	SHEET NO.
702	(114)SR,CLV,RS-4	WOODFORD	309	187
			CONTRACT NO. 68B62	
		ILLINOIS	FED. AID PROJECT	

MODEL: Default
 FILE: \\nrcs-pub\pubroom\dat\illinois\pwr\DOT\Documents\DOT_Offices\Dist\ctc_4\Projects\ID4_68B62\CADD\dat\CADD\sheet\ID468B62-SITE-EROSION_CONTROL.DGN



	TEMPORARY DITCH CHECK
	INLET AND PIPE PROTECTION
	PROPOSED STONE RIPRAP CLASS A4
	EROSION CONTROL BLANKET
	PERMANENT AND TEMPORARY SEEDING
	PERIMETER EROSION CONTROL BARRIER

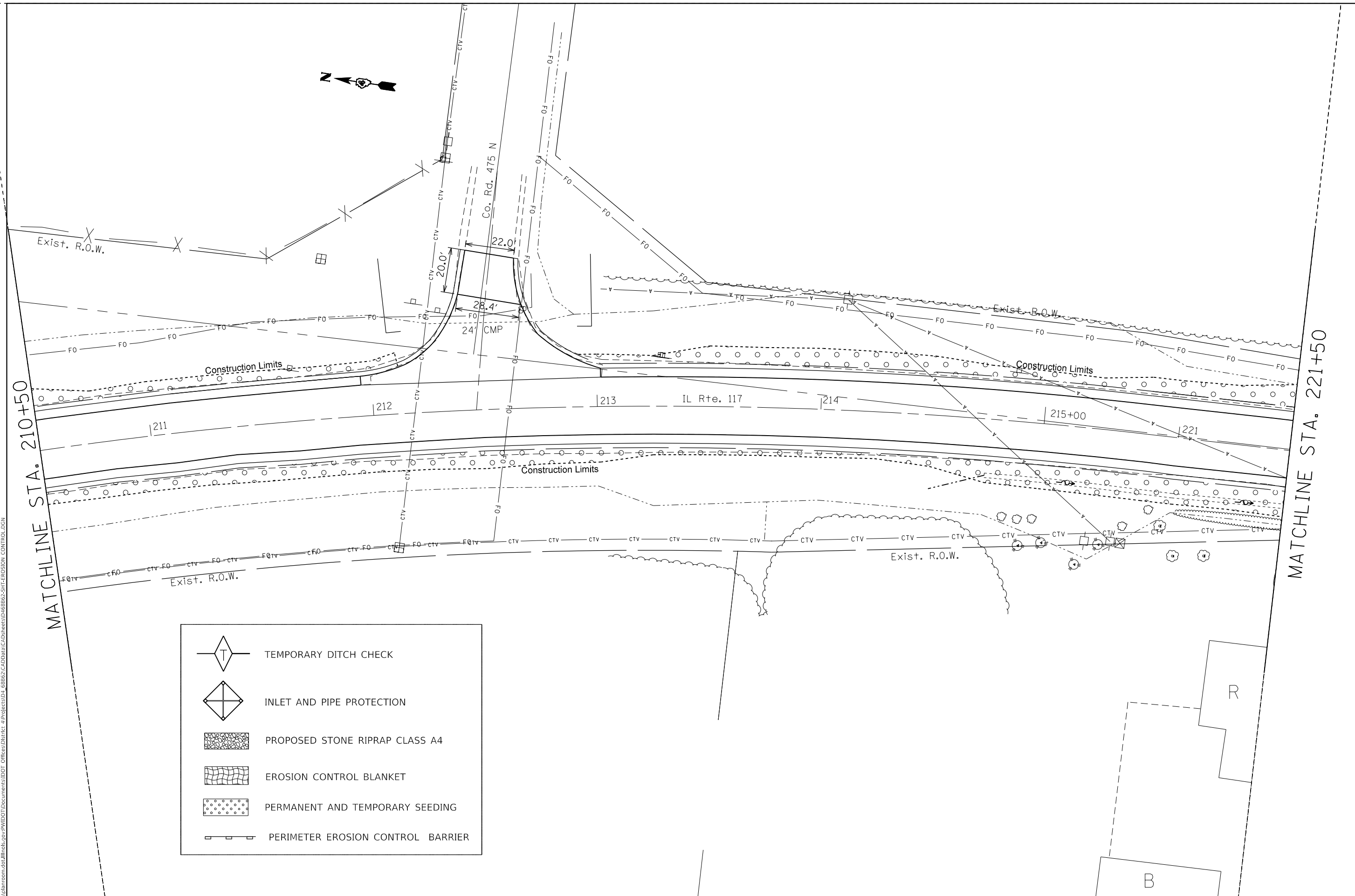
USER NAME = sUSERS	DESIGNED -	REVISED -
PLOT SCALE = 1:40	DRAWN -	REVISED -
PLOT DATE = 8/16/2019	CHECKED -	REVISED -
	DATE -	REVISED -

**STATE OF ILLINOIS
 DEPARTMENT OF TRANSPORTATION**

**PROPOSED EROSION CONTROL
 IL 117**

SCALE: SHEET 25 OF 41 SHEETS STA. TO STA.

F.A.P. RTE.	SECTION	COUNTY	TOTAL SHEETS	SHEET NO.
702	(114)SR,CLV,RS-4	WOODFORD	309	188
CONTRACT NO. 68B62				
ILLINOIS FED. AID PROJECT				



	TEMPORARY DITCH CHECK
	INLET AND PIPE PROTECTION
	PROPOSED STONE RIPRAP CLASS A4
	EROSION CONTROL BLANKET
	PERMANENT AND TEMPORARY SEEDING
	PERIMETER EROSION CONTROL BARRIER

MODEL: Default
 FILE: \\nrcs-pub\pubroom\dot\illinois\pww\DOT\Documents\DOT_Offices\Dir\et_c\Projects\117_68B62\117_68B62-SITE-EROSION_CONTROL.DGN

USER NAME = sUSERS	DESIGNED -	REVISED -
PLOT SCALE = 1:40	DRAWN -	REVISED -
PLOT DATE = 8/16/2019	CHECKED -	REVISED -
	DATE -	REVISED -

STATE OF ILLINOIS
DEPARTMENT OF TRANSPORTATION

PROPOSED EROSION CONTROL
IL 117

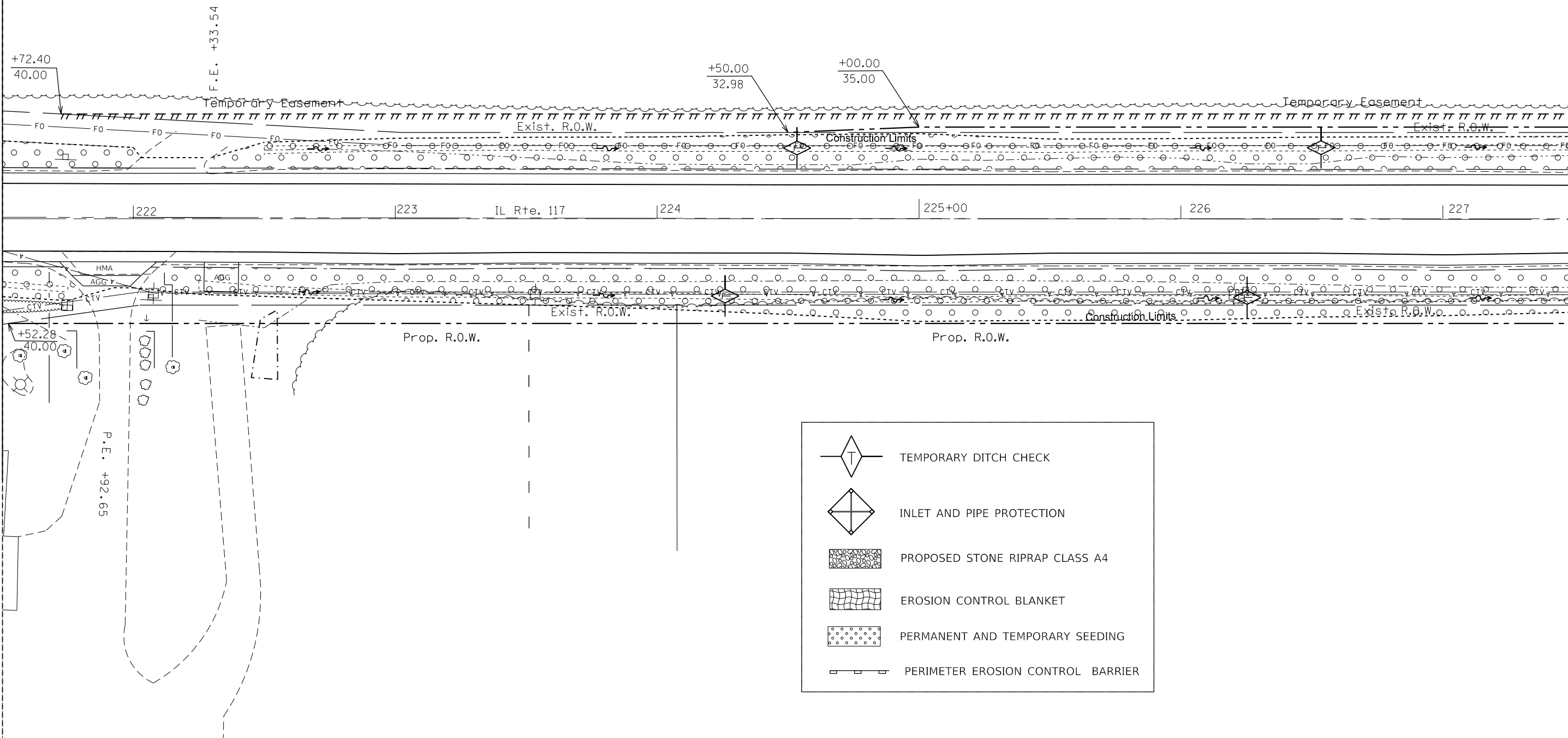
SCALE: SHEET 26 OF 41 SHEETS STA. TO STA.

F.A.P. RTE.	SECTION	COUNTY	TOTAL SHEETS	SHEET NO.
702	(114)SR,CLV,RS-4	WOODFORD	309	189
CONTRACT NO. 68B62				
ILLINOIS FED. AID PROJECT				



MATCHLINE STA. 221+50

MATCHLINE STA. 227+50



MODEL: Default
FILE: Model: P:\pub\barroom.dwg
PROJECT: RWIDOT\Documents\DOT - Offices\District 4\Projects\117 - 68862\CADD\117 - 68862-SITE-EROSION_CONTROL.DWG

USER NAME = \$USERS	DESIGNED -	REVISED -
PLOT SCALE = 1:40	DRAWN -	REVISED -
PLOT DATE = 8/16/2019	CHECKED -	REVISED -
	DATE -	REVISED -

**STATE OF ILLINOIS
DEPARTMENT OF TRANSPORTATION**

**PROPOSED EROSION CONTROL
IL 117**

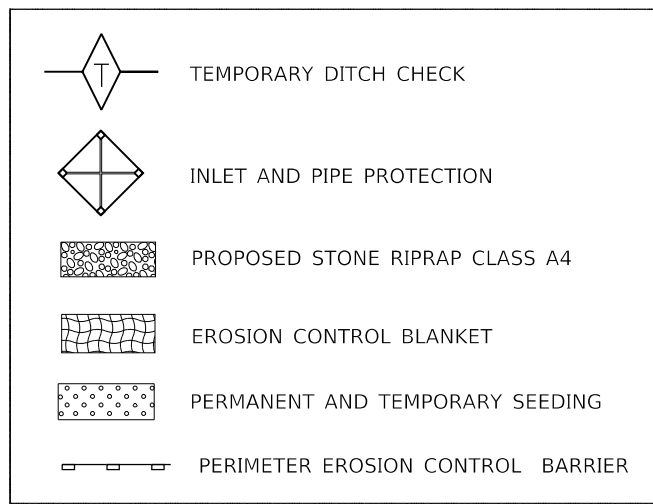
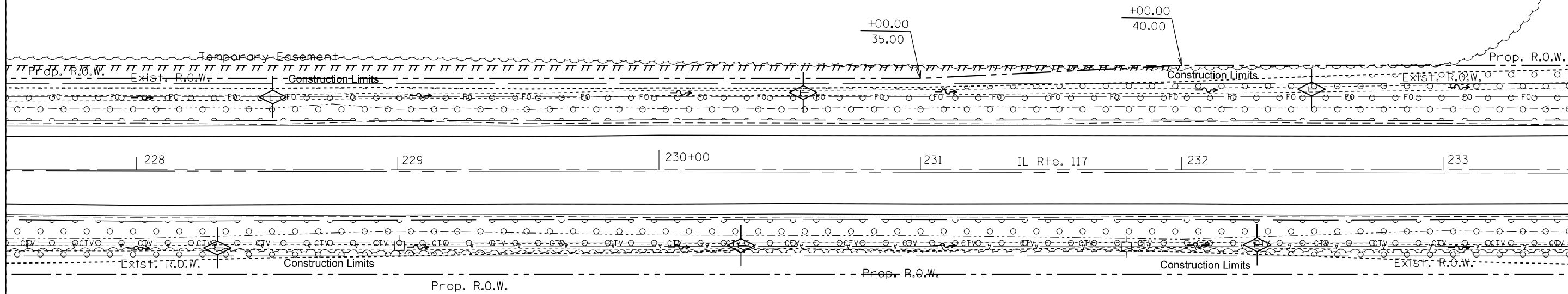
SCALE: SHEET 27 OF 41 SHEETS STA. TO STA.

F.A.P. RTE.	SECTION	COUNTY	TOTAL SHEETS	SHEET NO.
702	(114)SR,CLV,RS-4	WOODFORD	309	190
CONTRACT NO. 68862				
ILLINOIS FED. AID PROJECT				



MATCHLINE STA. 227+50

MATCHLINE STA. 233+50



MODEL: Default
FILE: h:\mfc_p\pub\room.d\at\links\gov\p\w\dot\Documents\DOT_Offices\Dir\et_c_4\Project\ID4_68862\CADD\at\CAD\sheet\3468862-SITE-EROSION_CONTROL.DGN

USER NAME = \$USERS	DESIGNED -	REVISED -
PLOT SCALE = 1:40	DRAWN -	REVISED -
PLOT DATE = 8/16/2019	CHECKED -	REVISED -
	DATE -	REVISED -

**STATE OF ILLINOIS
DEPARTMENT OF TRANSPORTATION**

**PROPOSED EROSION CONTROL
IL 117**

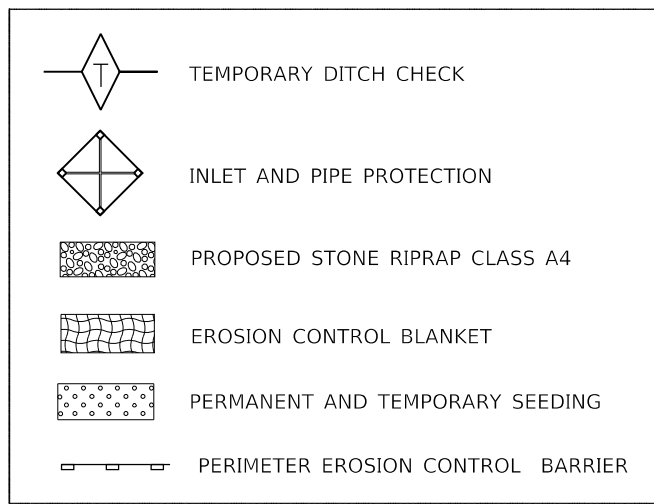
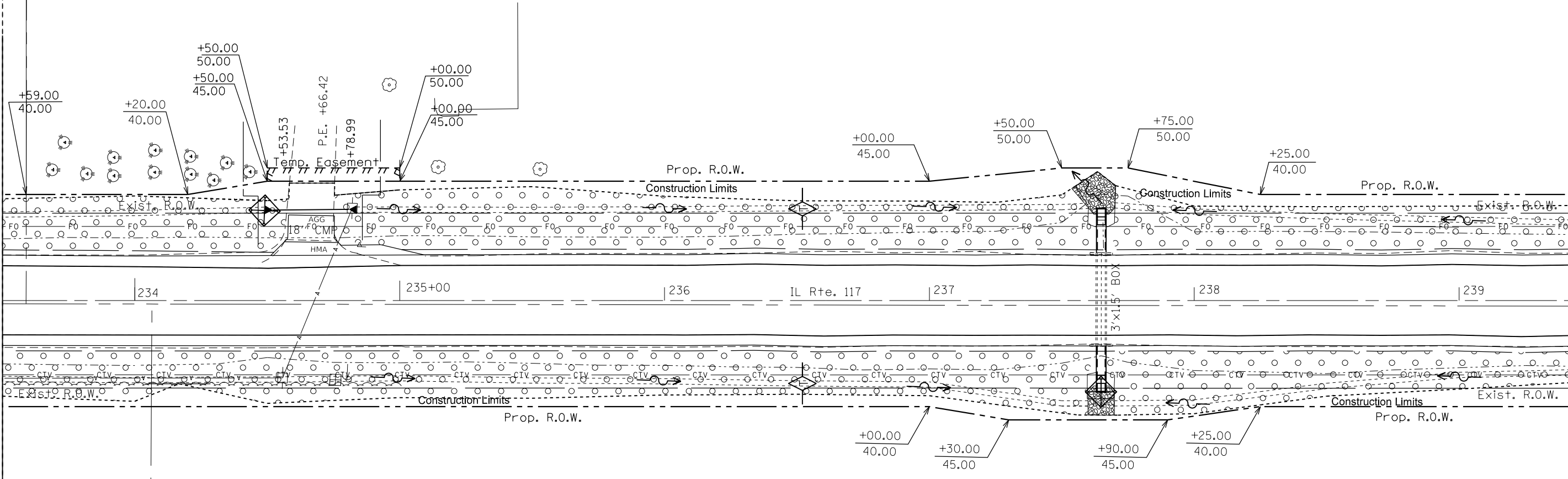
SCALE: SHEET 28 OF 41 SHEETS STA. TO STA.

F.A.P. RTE.	SECTION	COUNTY	TOTAL SHEETS	SHEET NO.
702	(114)SR,CLV,RS-4	WOODFORD	309	191
CONTRACT NO. 68862				
ILLINOIS FED. AID PROJECT				



MATCHLINE STA. 233+50

MATCHLINE STA. 239+50



MODEL: Default
FILE: \\mhc-pw\pub\aroom.d\at\links\pww\DOT\Documents\DOT_Offices\Dir\et_c\Project\117\68B62-SHIF-EROSION_CONTROL.DGN

USER NAME = \$USERS	DESIGNED -	REVISED -
PLOT SCALE = 1:40	DRAWN -	REVISED -
PLOT DATE = 8/16/2019	CHECKED -	REVISED -
	DATE -	REVISED -

**STATE OF ILLINOIS
DEPARTMENT OF TRANSPORTATION**

**PROPOSED EROSION CONTROL
IL 117**

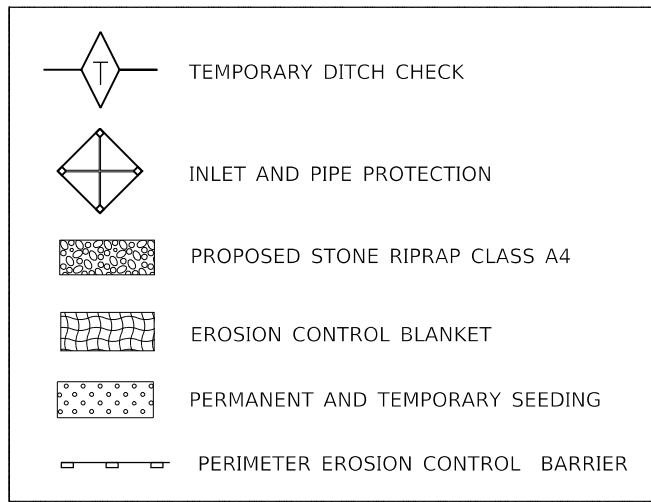
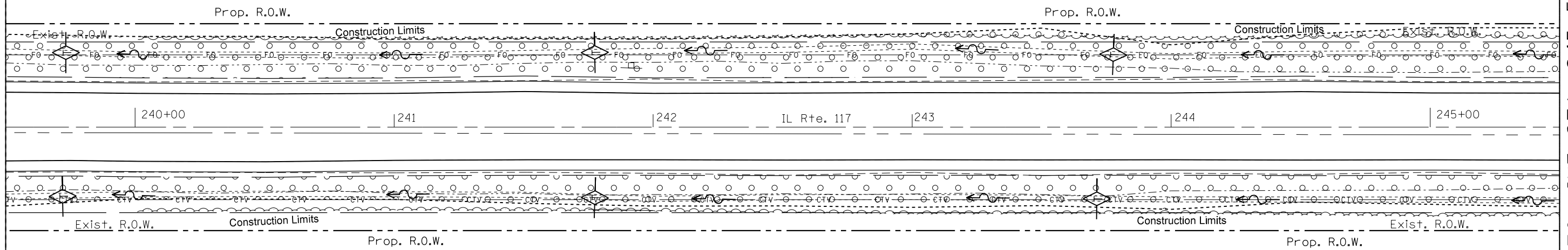
SCALE: SHEET 29 OF 41 SHEETS STA. TO STA.

F.A.P. RTE.	SECTION	COUNTY	TOTAL SHEETS	SHEET NO.
702	(114)SR,CLV,RS-4	WOODFORD	309	192
CONTRACT NO. 68B62				
ILLINOIS FED. AID PROJECT				



MATCHLINE STA. 239+50

MATCHLINE STA. 245+50



MODEL: Default
FILE: h:\mfc_p\pub\aroom.d\illinois\pww\DOT\Documents\DOT - Offices\Dir\et - 4\Project\ID4_68B62\CADD\DWG\CADD\Sheets\ID468B62-SITE-EROSION_CONTROL.DWG

USER NAME = \$USERS	DESIGNED -	REVISED -
PLOT SCALE = 1:40	DRAWN -	REVISED -
PLOT DATE = 8/16/2019	CHECKED -	REVISED -
	DATE -	REVISED -

**STATE OF ILLINOIS
DEPARTMENT OF TRANSPORTATION**

**PROPOSED EROSION CONTROL
IL 117**

SCALE: SHEET 30 OF 41 SHEETS STA. TO STA.

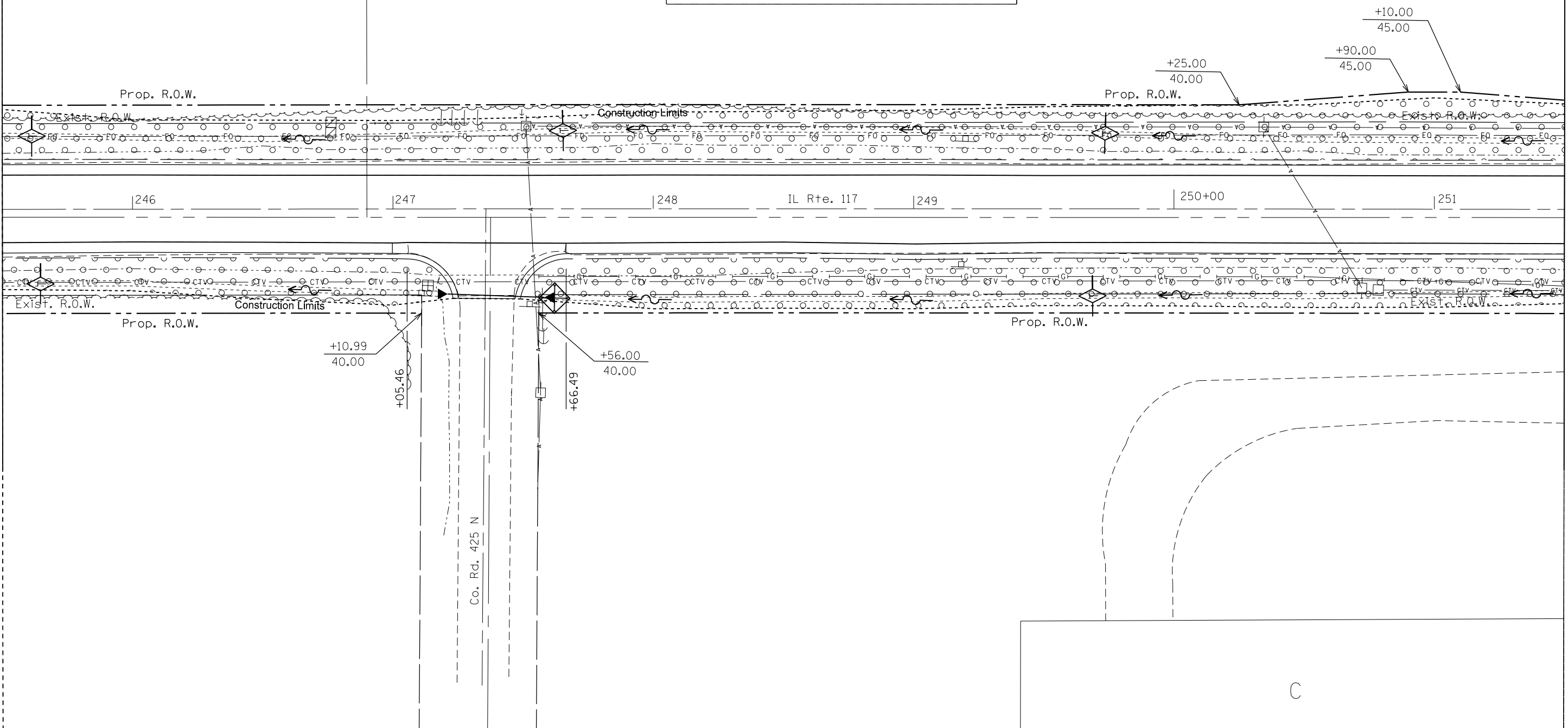
F.A.P. RTE.	SECTION	COUNTY	TOTAL SHEETS	SHEET NO.
702	(114)SR,CLV,RS-4	WOODFORD	309	193
ILLINOIS FED. AID PROJECT			CONTRACT NO. 68B62	



	TEMPORARY DITCH CHECK
	INLET AND PIPE PROTECTION
	PROPOSED STONE RIPRAP CLASS A4
	EROSION CONTROL BLANKET
	PERMANENT AND TEMPORARY SEEDING
	PERIMETER EROSION CONTROL BARRIER

MATCHLINE STA. 245+50

MATCHLINE STA. 251+50



MODEL: Default
FILE: h:\m\c_p\pub\p\room\dat\illinois.gov\p\w\dot\Documents\DOT_Offices\District_4\Projects\ID4_68B62\CADD\DATA\CAD\sheet\ID4_68B62-SITE-EROSION_CONTROL.DWG

USER NAME = susers	DESIGNED -	REVISED -
	DRAWN -	REVISED -
PLOT SCALE = 1:40	CHECKED -	REVISED -
PLOT DATE = 8/16/2019	DATE -	REVISED -

**STATE OF ILLINOIS
DEPARTMENT OF TRANSPORTATION**

PROPOSED EROSION CONTROL IL 117			
SCALE:	SHEET 31	OF 41 SHEETS	STA. TO STA.


F.A.P. RTE.	SECTION	COUNTY	TOTAL SHEETS	SHEET NO.
702	(114)SR,CLV,RS-4	WOODFORD	309	194
CONTRACT NO. 68B62				
		ILLINOIS	FED. AID PROJECT	



	TEMPORARY DITCH CHECK
	INLET AND PIPE PROTECTION
	PROPOSED STONE RIPRAP CLASS A4
	EROSION CONTROL BLANKET
	PERMANENT AND TEMPORARY SEEDING
	PERIMETER EROSION CONTROL BARRIER

MATCHLINE STA. 251+50

MATCHLINE STA. 257+50



MODEL: Default
FILE: h:\m\c\p\pub\room\dat\illinois\p\w\dot\Documents\DOT - Office\Drawings - 68862\Cadd\dat\Cadd\sheet\68862-SITE-EROSION_CONTROL.DGN

USER NAME = sUSERS	DESIGNED -	REVISED -
	DRAWN -	REVISED -
PLOT SCALE = 1:40	CHECKED -	REVISED -
PLOT DATE = 8/16/2019	DATE -	REVISED -

**STATE OF ILLINOIS
DEPARTMENT OF TRANSPORTATION**

**PROPOSED EROSION CONTROL
IL 117**

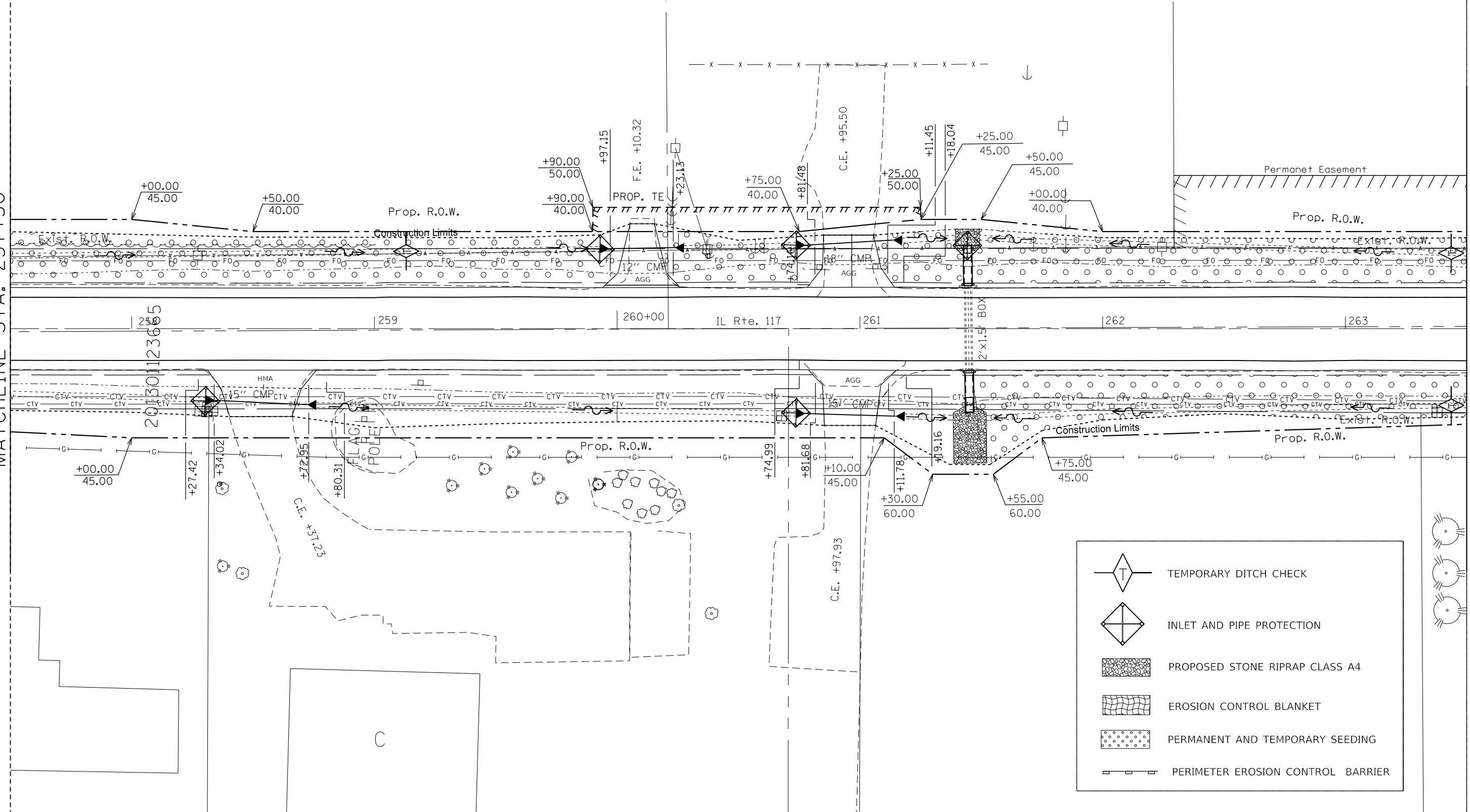
SCALE: SHEET 32 OF 41 SHEETS STA. TO STA.

F.A.P. RTE.	SECTION	COUNTY	TOTAL SHEETS	SHEET NO.
702	(114)SR,CLV,RS-4	WOODFORD	309	195
CONTRACT NO. 68B62				
ILLINOIS FED. AID PROJECT				



MATCHLINE STA. 257+50

MATCHLINE STA. 263+50



	TEMPORARY DITCH CHECK
	INLET AND PIPE PROTECTION
	PROPOSED STONE RIPRAP CLASS A4
	EROSION CONTROL BLANKET
	PERMANENT AND TEMPORARY SEEDING
	PERIMETER EROSION CONTROL BARRIER

MODEL: Default
 FILE: h:\m\c:\pub\lancorn\da\illinois\p\w\dot\Documents\DOT - Offices\Director - Offices\CAD\Drawings\68B62-SHIF-EROSION_CONTROL.DWG

USER NAME = sUSERS	DESIGNED -	REVISED -
	DRAWN -	REVISED -
PLOT SCALE = 1:40	CHECKED -	REVISED -
PLOT DATE = 8/16/2019	DATE -	REVISED -

**STATE OF ILLINOIS
 DEPARTMENT OF TRANSPORTATION**

**PROPOSED EROSION CONTROL
 IL 117**

SCALE: SHEET 33 OF 41 SHEETS STA. TO STA.

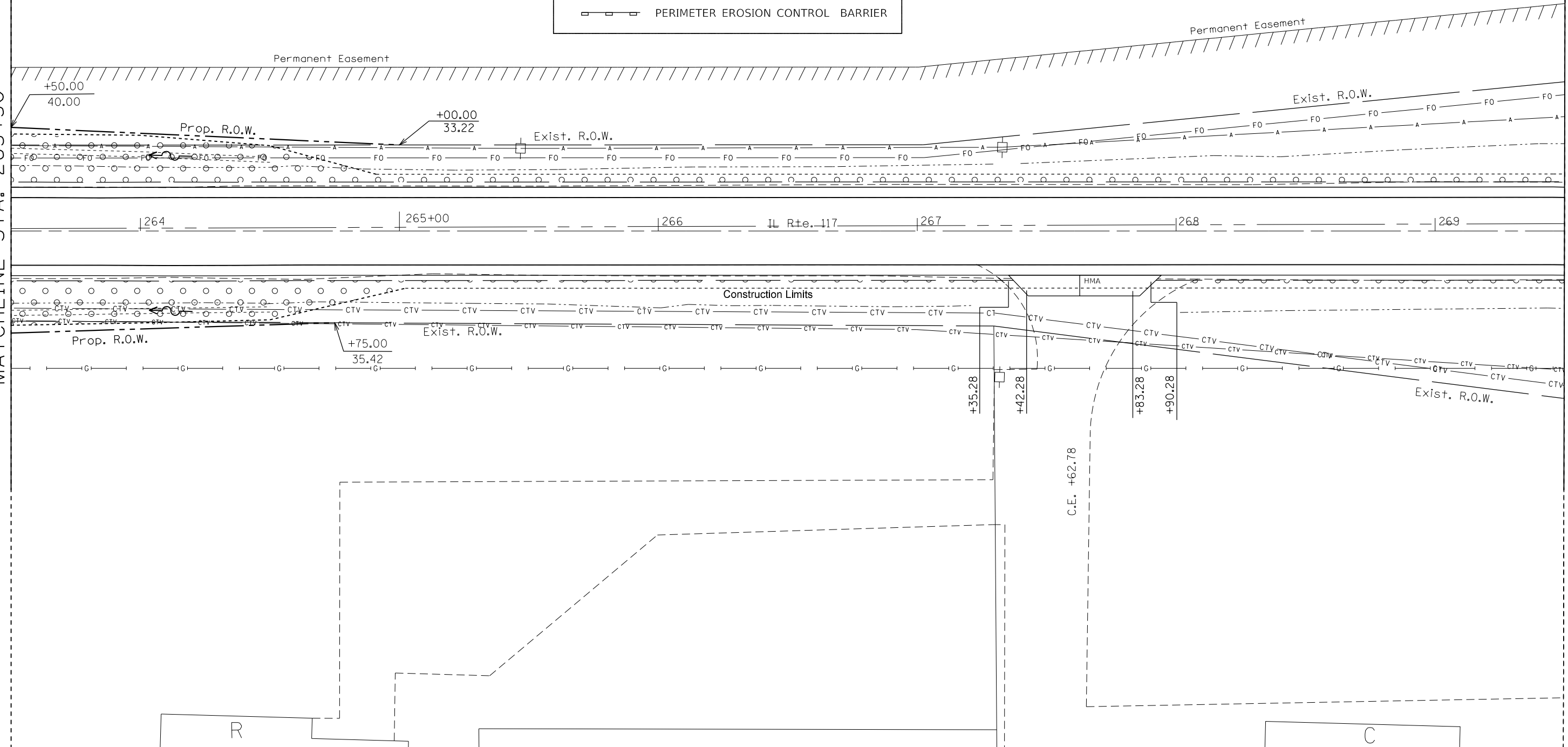
F.A.P. RTE.	SECTION	COUNTY	TOTAL SHEETS	SHEET NO.
702	(114)SR,CLV,RS-4	WOODFORD	309	196
			CONTRACT NO. 68B62	
		ILLINOIS	FED. AID PROJECT	



	TEMPORARY DITCH CHECK
	INLET AND PIPE PROTECTION
	PROPOSED STONE RIPRAP CLASS A4
	EROSION CONTROL BLANKET
	PERMANENT AND TEMPORARY SEEDING
	PERIMETER EROSION CONTROL BARRIER

MATCHLINE STA. 263+50

MATCHLINE STA. 269+50



MODEL: Default
FILE: \\blm\c:\pub\baron\m.d\illinois\p\w\DOT\Documents\DOT_Offices\Director_of\Projects\117_68B62\CD\Drawings\CD\68B62-SITE-EROSION_CONTROL.DWG

USER NAME = \$USERS	DESIGNED -	REVISED -
PLOT SCALE = 1:40	DRAWN -	REVISED -
PLOT DATE = 8/16/2019	CHECKED -	REVISED -
	DATE -	REVISED -

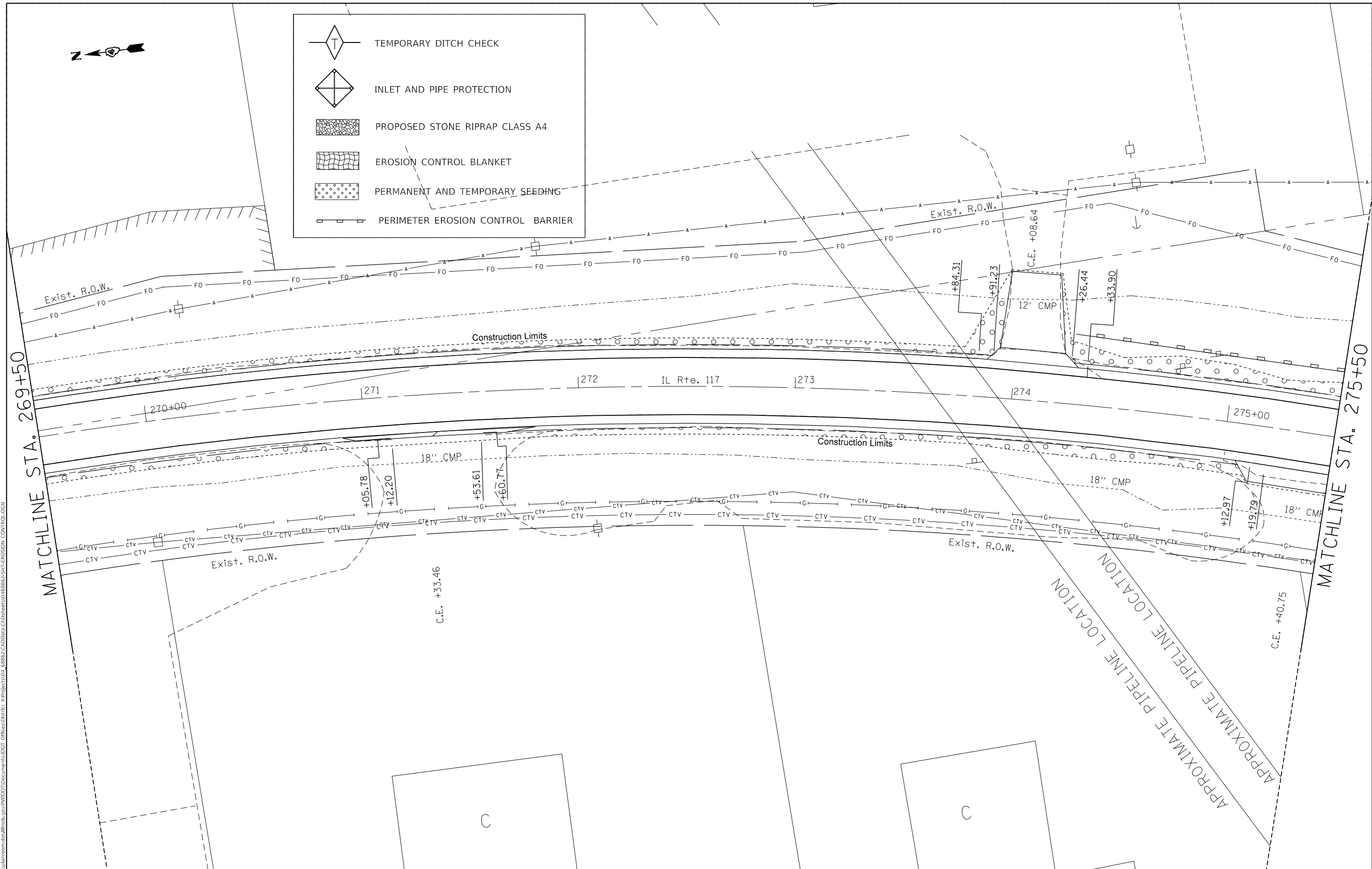
**STATE OF ILLINOIS
DEPARTMENT OF TRANSPORTATION**

PROPOSED EROSION CONTROL IL 117			
SCALE:	SHEET 34	OF 41 SHEETS	STA. TO STA.

F.A.P. RTE.	SECTION	COUNTY	TOTAL SHEETS	SHEET NO.
702	(114)SR,CLV,RS-4	WOODFORD	309	197
CONTRACT NO. 68B62			ILLINOIS FED. AID PROJECT	



	TEMPORARY DITCH CHECK
	INLET AND PIPE PROTECTION
	PROPOSED STONE RIPRAP CLASS A4
	EROSION CONTROL BLANKET
	PERMANENT AND TEMPORARY SEEDING
	PERIMETER EROSION CONTROL BARRIER



MODEL: Default
 FILE: \\nrcs-pub\pubroom\dat\illinois\pww\DOT\Documents\DOT_Offices\Director_of\Projects\114_68B62\CADD\114_68B62-SITE-EROSION_CONTROL.DGN

USER NAME = sUSERS	DESIGNED -	REVISED -
PLOT SCALE = 1:40	DRAWN -	REVISED -
PLOT DATE = 8/16/2019	CHECKED -	REVISED -
	DATE -	REVISED -

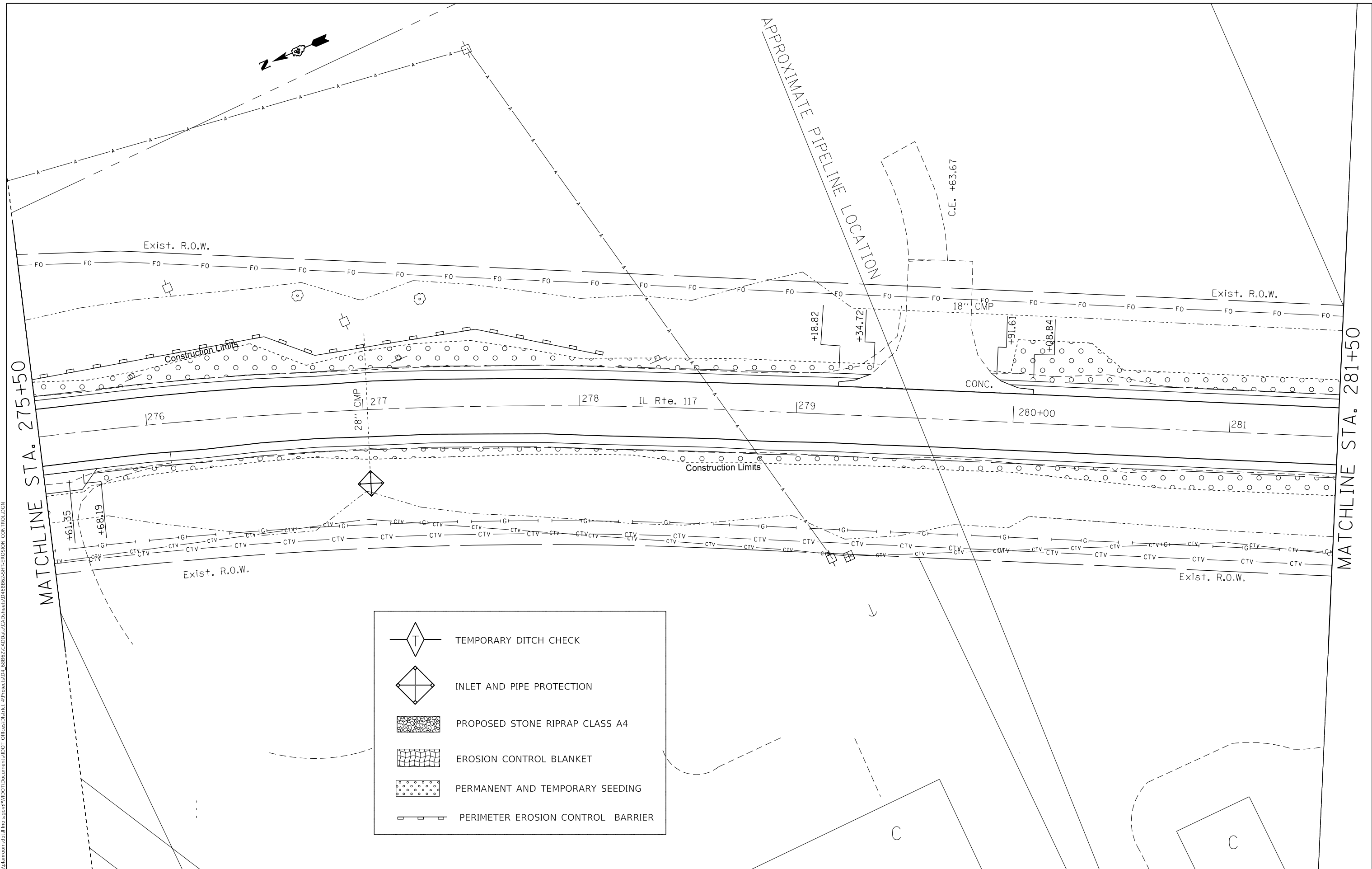
STATE OF ILLINOIS
DEPARTMENT OF TRANSPORTATION

PROPOSED EROSION CONTROL
IL 117

SCALE: SHEET 35 OF 41 SHEETS STA. TO STA.

F.A.P. RTE.	SECTION	COUNTY	TOTAL SHEETS	SHEET NO.
702	(114)SR,CLV,RS-4	WOODFORD	309	198
CONTRACT NO. 68B62			ILLINOIS FED. AID PROJECT	

MODEL: Default
 FILE: \\nrcs-pub\pubroom.dta\illinois\pww\DOT\Documents\DOT_Offices\District_4\Projects\ID4_68B62\CADD\Drawings\CD\Sheet\ID468B62-SITE-EROSION_CONTROL.DGN



	TEMPORARY DITCH CHECK
	INLET AND PIPE PROTECTION
	PROPOSED STONE RIPRAP CLASS A4
	EROSION CONTROL BLANKET
	PERMANENT AND TEMPORARY SEEDING
	PERIMETER EROSION CONTROL BARRIER

MATCHLINE STA. 275+50

MATCHLINE STA. 281+50

USER NAME = SUsers	DESIGNED -	REVISED -
PLOT SCALE = 1:40	DRAWN -	REVISED -
PLOT DATE = 8/16/2019	CHECKED -	REVISED -
	DATE -	REVISED -

STATE OF ILLINOIS
 DEPARTMENT OF TRANSPORTATION


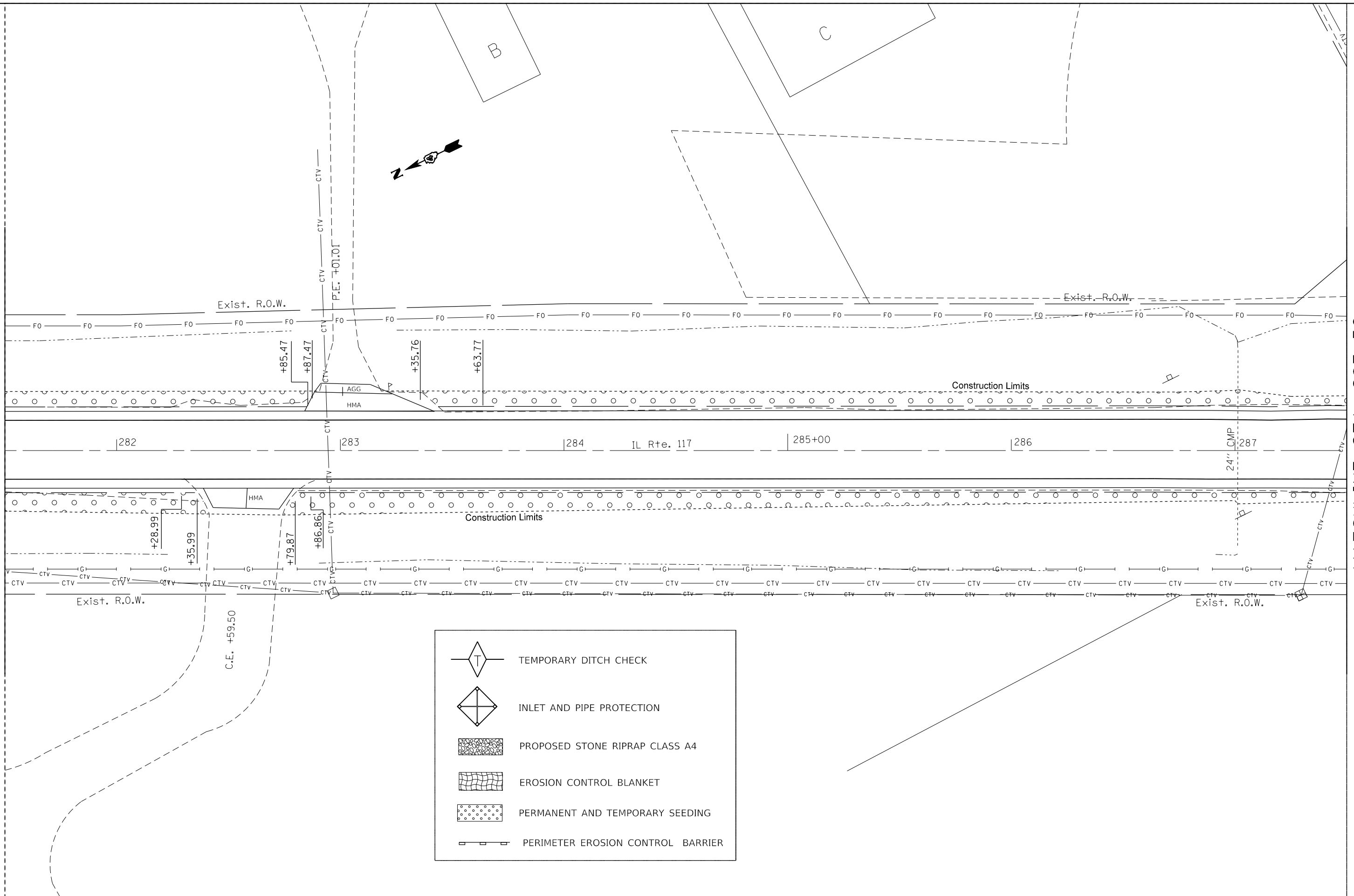
PROPOSED EROSION CONTROL			
IL 117			
SCALE:	SHEET 36	OF 41 SHEETS	STA. TO STA.

F.A.P. RTE. 702	SECTION (114)SR,CLV,RS-4	COUNTY WOODFORD	TOTAL SHEETS 309	SHEET NO. 199
		CONTRACT NO. 68B62		
		ILLINOIS FED. AID PROJECT		

MODEL: Default
 FILE: \\nrcs-pub\pub\aroom.dwg
 PROJECT: \\nrcs-pub\pub\aroom.dwg
 OFFICE: \\nrcs-pub\pub\aroom.dwg
 CONTROL: LOGN

MATCHLINE STA. 281+50

MATCHLINE STA. 287+50



	TEMPORARY DITCH CHECK
	INLET AND PIPE PROTECTION
	PROPOSED STONE RIPRAP CLASS A4
	EROSION CONTROL BLANKET
	PERMANENT AND TEMPORARY SEEDING
	PERIMETER EROSION CONTROL BARRIER

USER NAME = \$USERS	DESIGNED -	REVISED -
PLOT SCALE = 1:40	DRAWN -	REVISED -
PLOT DATE = 8/16/2019	CHECKED -	REVISED -
	DATE -	REVISED -

**STATE OF ILLINOIS
 DEPARTMENT OF TRANSPORTATION**

**PROPOSED EROSION CONTROL
 IL 117**

SCALE: SHEET 37 OF 41 SHEETS STA. TO STA.

F.A.P. RTE.	SECTION	COUNTY	TOTAL SHEETS	SHEET NO.
702	(114)SR,CLV,RS-4	WOODFORD	309	200
CONTRACT NO. 68B62				
ILLINOIS FED. AID PROJECT				