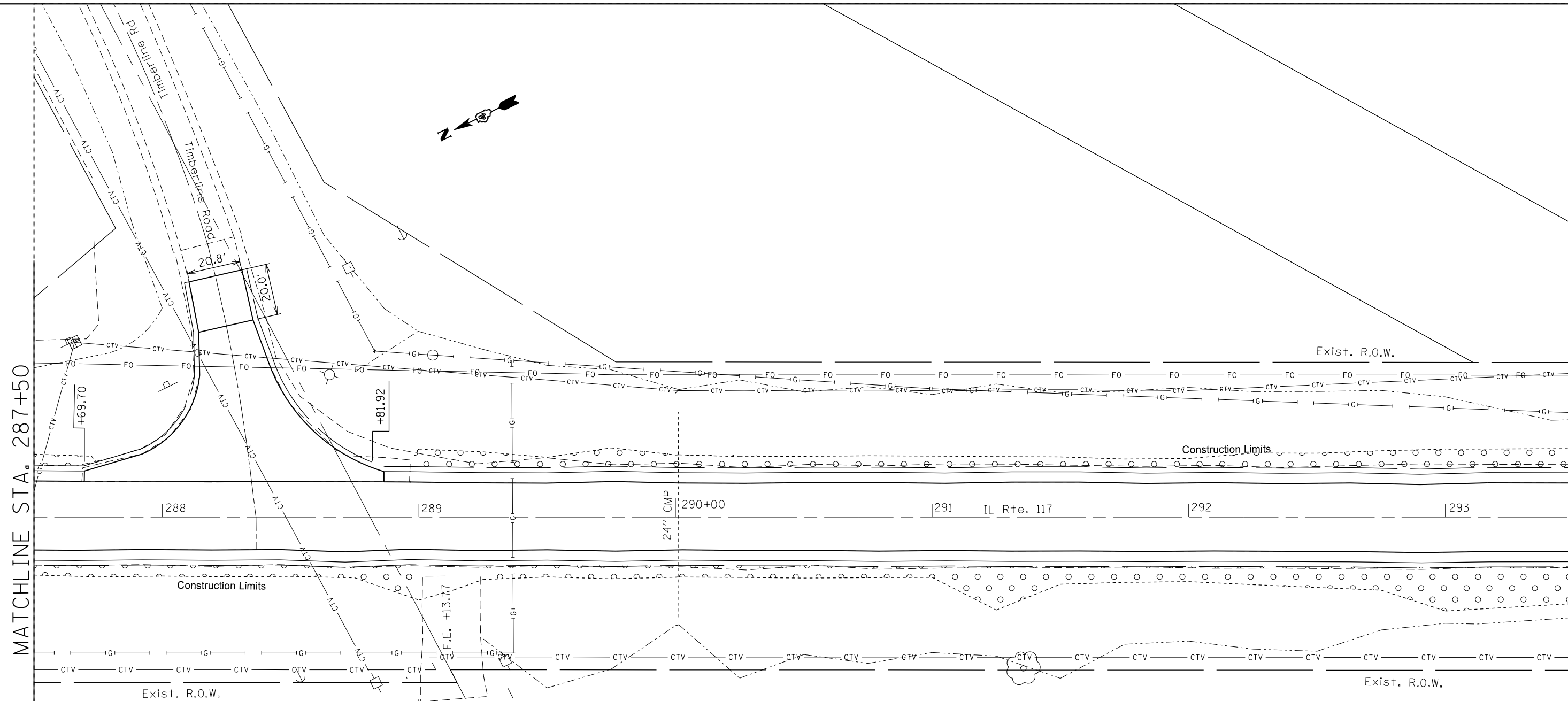


MODEL: Default
 FILE: \\mtrc-pub\pubroom\dot\Projects\DOT\Office\Drawings\68B62\68B62-SITE-EROSION_CONTROL.DGN



	TEMPORARY DITCH CHECK
	INLET AND PIPE PROTECTION
	PROPOSED STONE RIPRAP CLASS A4
	EROSION CONTROL BLANKET
	PERMANENT AND TEMPORARY SEEDING
	PERIMETER EROSION CONTROL BARRIER

MATCHLINE STA. 287+50

MATCHLINE STA. 293+50

USER NAME = \$USERS	DESIGNED -	REVISED -
PLOT SCALE = 1:40	DRAWN -	REVISED -
PLOT DATE = 8/16/2019	CHECKED -	REVISED -
	DATE -	REVISED -

**STATE OF ILLINOIS
 DEPARTMENT OF TRANSPORTATION**

PROPOSED EROSION CONTROL			
IL 117			
SCALE:	SHEET 38	OF 41 SHEETS	STA. TO STA.

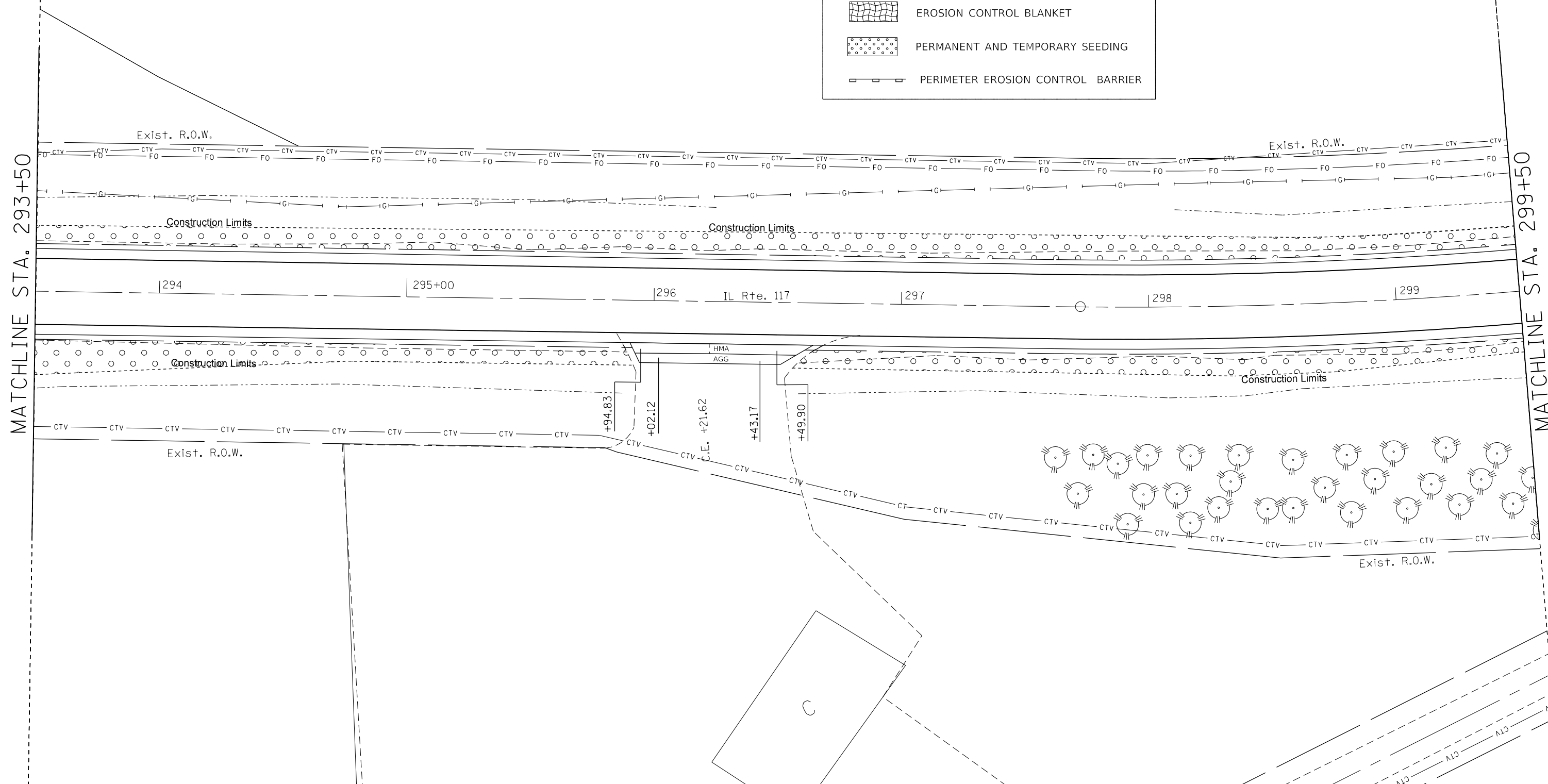
F.A.P. RTE.	SECTION	COUNTY	TOTAL SHEETS	SHEET NO.
702	(114)SR,CLV,RS-4	WOODFORD	309	201
CONTRACT NO. 68B62				
ILLINOIS FED. AID PROJECT				



	TEMPORARY DITCH CHECK
	INLET AND PIPE PROTECTION
	PROPOSED STONE RIPRAP CLASS A4
	EROSION CONTROL BLANKET
	PERMANENT AND TEMPORARY SEEDING
	PERIMETER EROSION CONTROL BARRIER

MATCHLINE STA. 293+50

MATCHLINE STA. 299+50



MODEL: Default
FILE: \\mhc-pub\pub\arcom\dat\illinois\pww\DOT\Documents\DOT_Offices\Director_of\Projects\114_68862\CADD\114\68862-SITE-EROSION_CONTROL.DWG

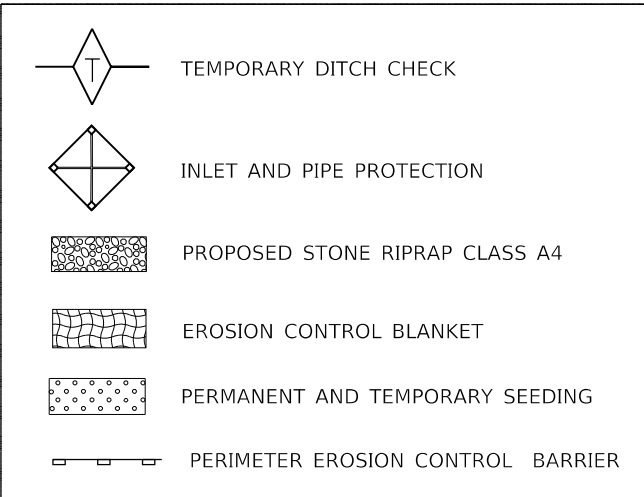
USER NAME = \$USERS	DESIGNED -	REVISED -
PLOT SCALE = 1:40	DRAWN -	REVISED -
PLOT DATE = 8/16/2019	CHECKED -	REVISED -
	DATE -	REVISED -

**STATE OF ILLINOIS
DEPARTMENT OF TRANSPORTATION**

**PROPOSED EROSION CONTROL
IL 117**

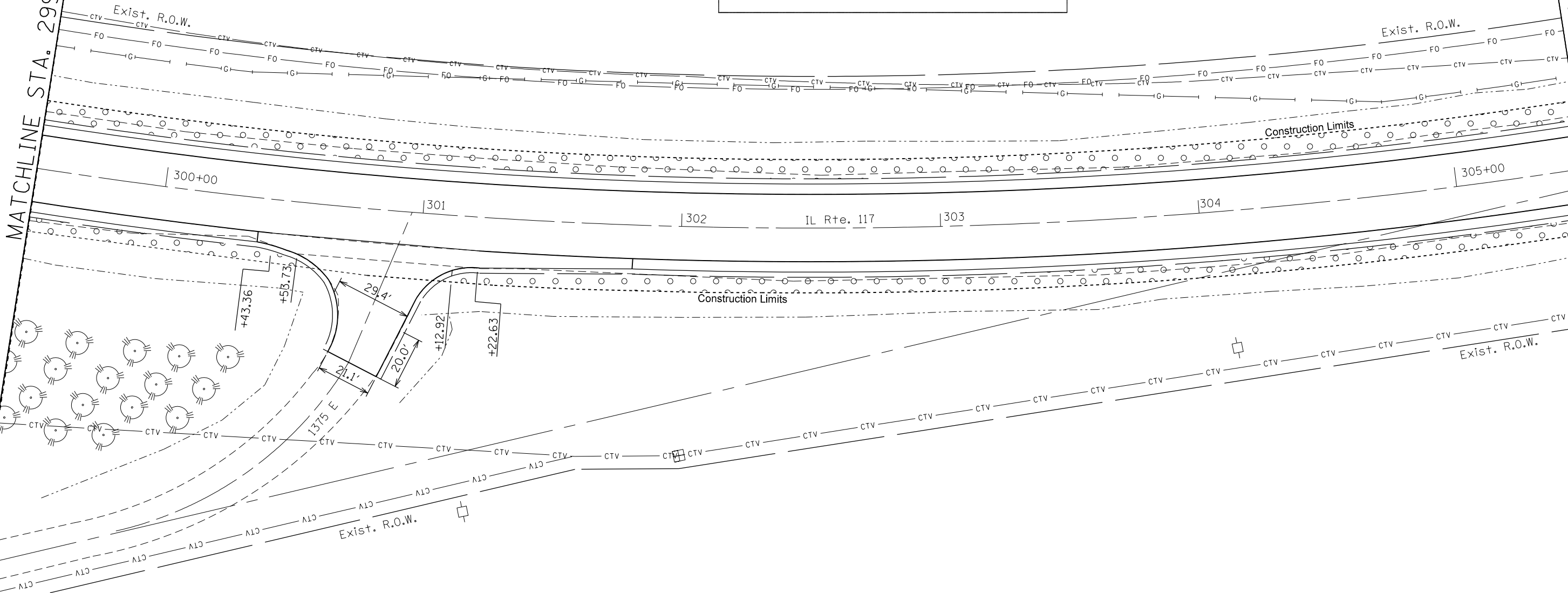
SCALE: SHEET 39 OF 41 SHEETS STA. TO STA.

F.A.P. RTE.	SECTION	COUNTY	TOTAL SHEETS	SHEET NO.
702	(114)SR,CLV,RS-4	WOODFORD	309	202
CONTRACT NO. 68B62				
ILLINOIS FED. AID PROJECT				



MATCHLINE STA. 299+50

MATCHLINE STA. 305+50



MODEL: Default
FILE: h:\mhc\proj\p18000\mhc\illinois\p18000\DOT\Documents\DOT_Offices\1817.ctb
PROJECT: D:\68862\CAD\DATA\CAD\Sheet\1817-EROSION_CONTROL.DGN

USER NAME = susers	DESIGNED -	REVISED -
PLOT SCALE = 1:40	DRAWN -	REVISED -
PLOT DATE = 8/16/2019	CHECKED -	REVISED -
	DATE -	REVISED -

**STATE OF ILLINOIS
DEPARTMENT OF TRANSPORTATION**

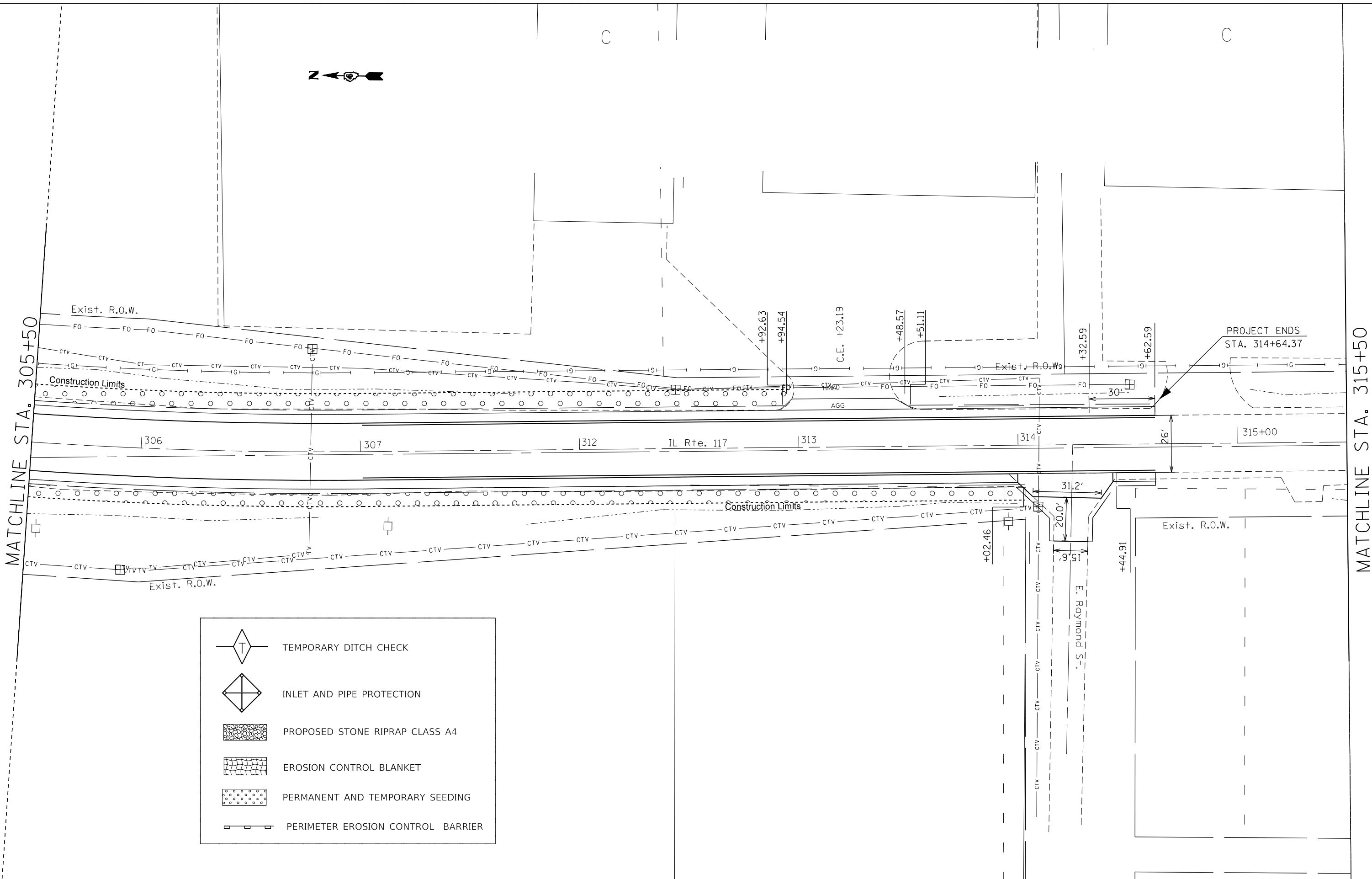
PROPOSED EROSION CONTROL IL 117			
SCALE:	SHEET 40	OF 41 SHEETS	STA. TO STA.

F.A.P. RTE.	SECTION	COUNTY	TOTAL SHEETS	SHEET NO.
702	(114)SR,CLV,RS-4	WOODFORD	309	203
CONTRACT NO. 68B62				
ILLINOIS FED. AID PROJECT				



MATCHLINE STA. 305+50

MATCHLINE STA. 315+50



	TEMPORARY DITCH CHECK
	INLET AND PIPE PROTECTION
	PROPOSED STONE RIPRAP CLASS A4
	EROSION CONTROL BLANKET
	PERMANENT AND TEMPORARY SEEDING
	PERIMETER EROSION CONTROL BARRIER

MODEL: Default
FILE: Model: p...
PROJECT: ...
DRAWN: ...
CHECKED: ...
DATE: 8/16/2019

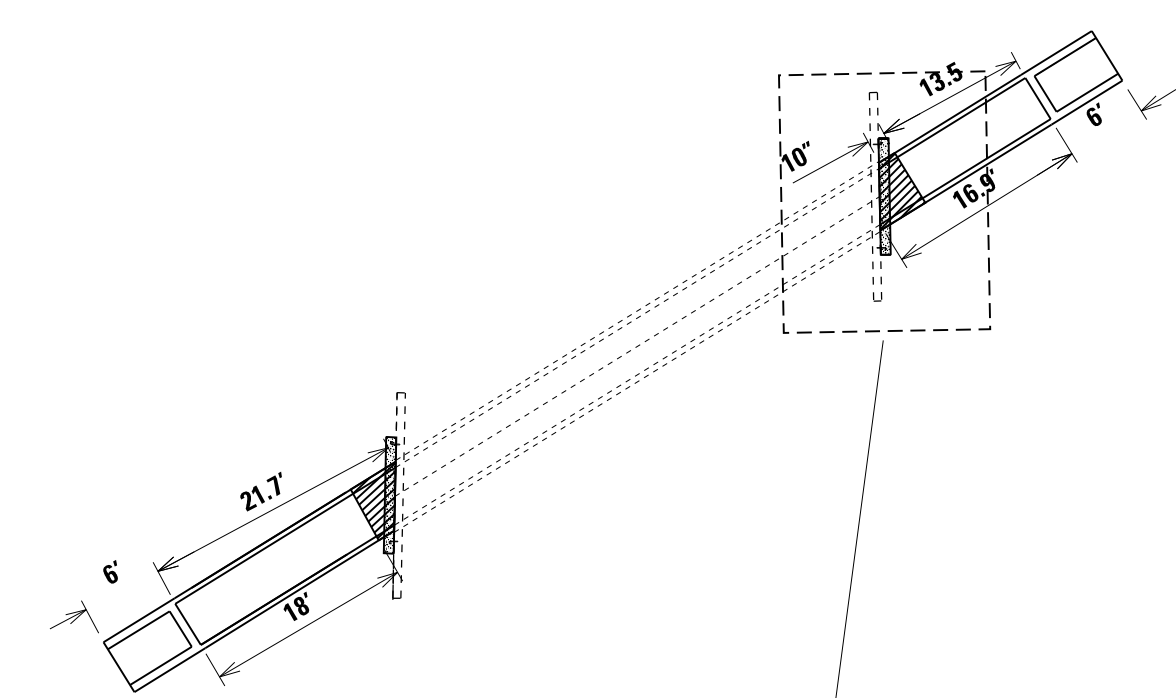
USER NAME = SUSERS	DESIGNED -	REVISED -
PLOT SCALE = 1:40	DRAWN -	REVISED -
PLOT DATE = 8/16/2019	CHECKED -	REVISED -
	DATE -	REVISED -

**STATE OF ILLINOIS
DEPARTMENT OF TRANSPORTATION**

**PROPOSED EROSION CONTROL
IL 117**

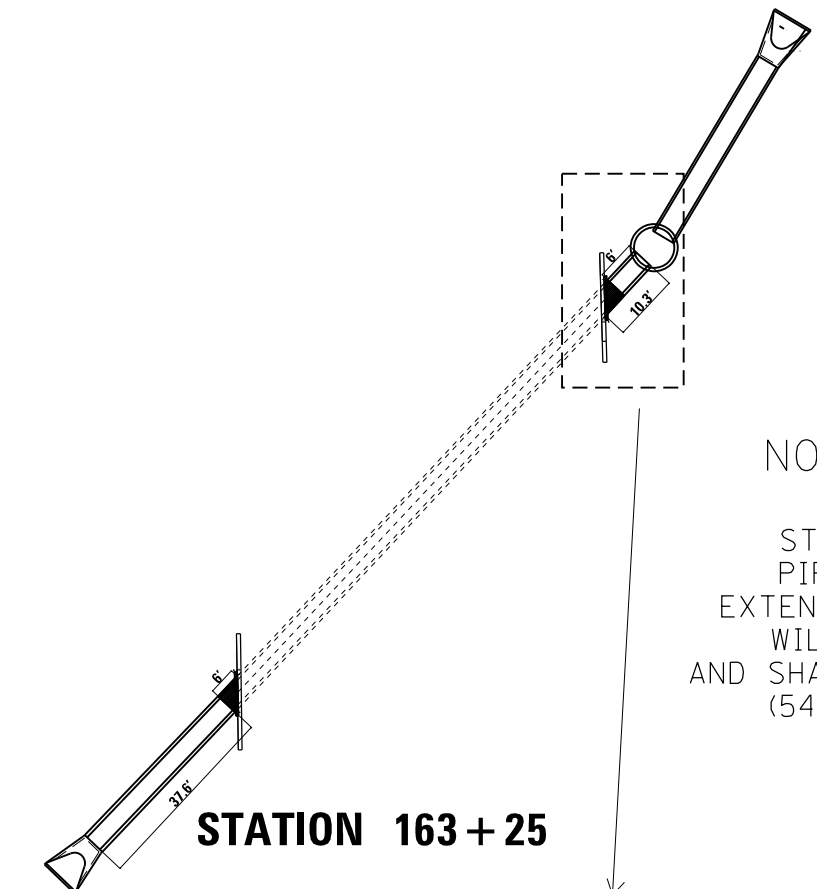
SCALE: SHEET 41 OF 41 SHEETS STA. TO STA.

F.A.P. RTE.	SECTION	COUNTY	TOTAL SHEETS	SHEET NO.
702	(114)SR,CLV,RS-4	WOODFORD	309	204
CONTRACT NO. 68B62				
ILLINOIS FED. AID PROJECT				



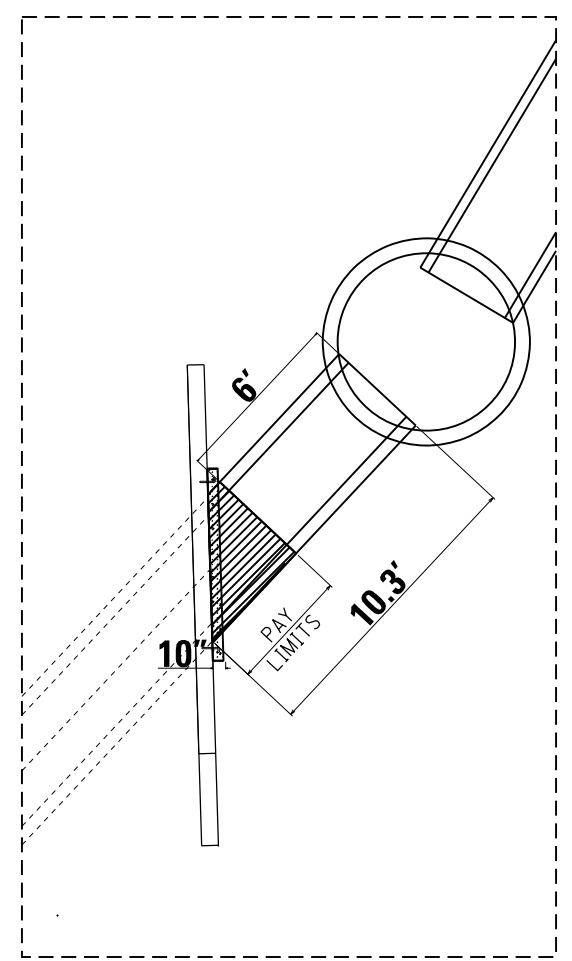
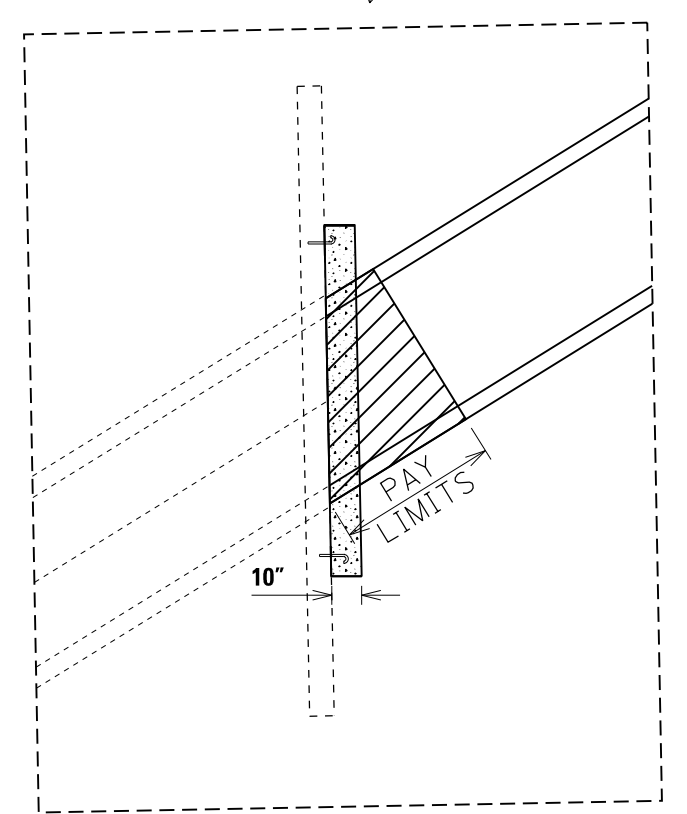
STATION 153+28

NOTE:
 STATION 163+25 SKEWED (45° ANGLE)
 PIPE CULVERT, CLASS A, TYPE 2 42",
 EXTENTION COLLAR. PRECAST PIPE CULVERT
 WILL BE CUSTOMISED BY CONTRACTOR
 AND SHALL BE PAID FOR AS 42" PIPE CULVERT
 (542A1087) WITH NO ADDITIONAL COST
 (SEE PAY LIMITS DETAIL).



STATION 163+25

NOTE:
 STATION 153+28 PRECAST SKEWED (32° ANGLE)
 CONCRETE BOX CULVERT 4'X4'. EXTENTION COLLAR.
 PRECAST WILL BE CUSTOMISED BY CONTRACTOR
 AND SHALL BE PAID FOR AS 4'X4' CONCRETE BOX
 CULVERT (54010404) WITH NO ADDITIONAL COST
 (SEE PAY LIMIT DETAIL).



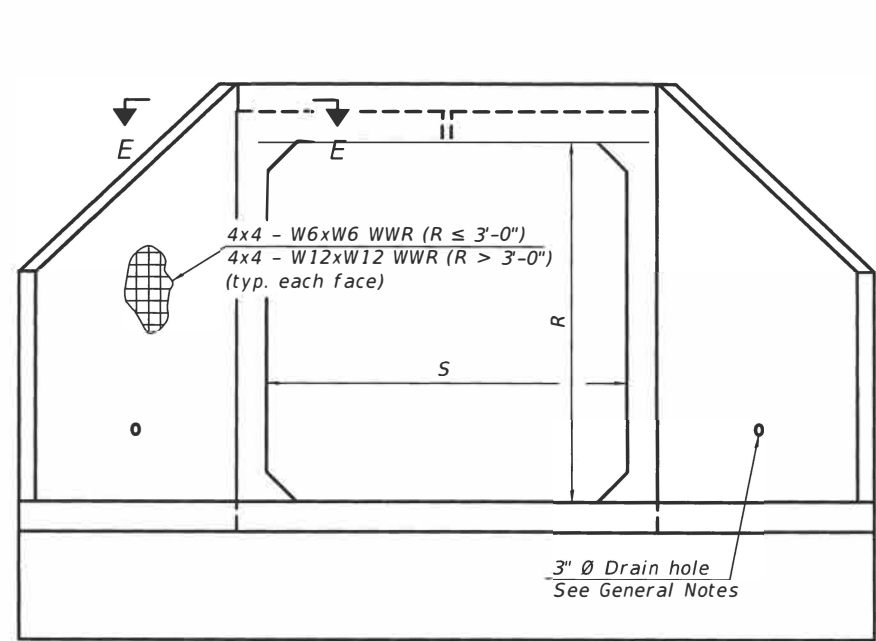
MODEL: Default
 FILE: h:\mfc_p\pub\barroom.dwg
 PROJECT: PWIDOT\Documents\DOT_Offices\Director_4\Projects\ID4_68862\CADD\Sheet\468862-SHT-CADD_STD.DGN

USER NAME = SUSERS	DESIGNED -	REVISED -
PLOT SCALE = 1:100	DRAWN -	REVISED -
PLOT DATE = 8/16/2019	CHECKED -	REVISED -
	DATE -	REVISED -

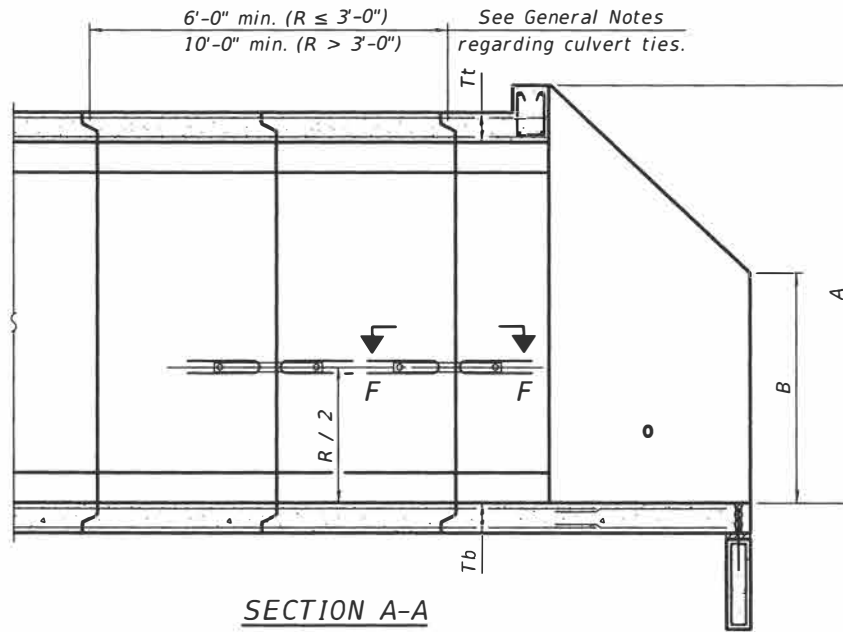
**STATE OF ILLINOIS
 DEPARTMENT OF TRANSPORTATION**

SKEW CULVERTS DETAIL SHEET			
STATION 163+25 & 153+28			
SCALE:	SHEET 1	OF 1	SHEETS
	STA.		TO STA.

F.A.P. RTE.	SECTION	COUNTY	TOTAL SHEETS	SHEET NO.
702	(114)SR,CLV,RS-4	WOODFORD	309	205
CONTRACT NO. 68B62				
ILLINOIS FED. AID PROJECT				



END VIEW



SECTION A-A

GENERAL NOTES

Box Culvert End Sections shall be constructed according to the requirements of Section 540 of the Standard Specifications except as modified herein. End sections will be paid for at the contract unit price per each for Box Culvert End Sections.

The Contractor may furnish the end section as a single precast concrete piece or construct the end section in the field using cast-in-place (CIP) construction. For CIP construction, the bottom slab thickness shall be increased by 2" and the clear cover to the bottom mat of reinforcement shall be increased to 3".

Box section dimensions, materials, and reinforcement details for Box Culvert End Sections shall be according to the requirements for ASTM C 1577 as required for the design of the portion of the culvert within the limits of Precast Concrete Box Culverts except as modified herein.

The number of culvert ties shall be sufficient to engage the minimum length of culvert barrel shown within the pay limits for Precast Concrete Box Culverts and will be dependent upon the length of box culvert segments furnished by the Contractor. Culvert ties are not required for box culverts having a rise (R) less than or equal to 3 ft and a span (S) greater than or equal to 10 ft.

All costs associated with furnishing and installing or constructing the toewall and culvert ties will not be measured for payment but shall be included in the unit price for Box Culvert End Sections of the culvert number specified.

Shop drawings that detail slab thickness and reinforcement layout for the Box Culvert End Sections shall be provided to the Engineer for review and approval. Reinforcement bars not detailed herein shall be detailed with a clear distance at the end of the reinforcement not less than 1/2" nor more than 2". For the precast option, it shall be the Contractor's responsibility for determining a method of handling and a construction procedure shall be included on the shop drawings. The Contractor shall determine and detail in the shop drawings any necessary strengthening or stiffening provisions necessary to handle the precast segment. Any required modifications shall be at no extra charge.

The Contractor may use reinforcement bars in lieu of welded wire reinforcement (WWR). Reinforcement bars shall be limited to the sizes of #3 through #5 bars, a maximum spacing of the lesser of 8" or the member thickness, and shall result in an area of reinforcement equal to or greater than that provided by the WWR. Minimum lap lengths detailed herein are applicable to WWR and reinforcement bars.

Reinforcement (circumferential and longitudinal) in the culvert barrel portion of the end section being lapped with reinforcement from the wingwalls or bottom slab of the end section shall not be less than that required by ASTM C 1577 for the design fill height or the reinforcement detailed for the end section, whichever is greater.

One drain hole shall be provided in each wingwall for end sections of box culverts having an opening with a clear rise greater than 3 ft. The drain hole shall be located within the lower 1/3 of the clear rise of the box culvert and shall conform to the requirements of Article 503.11 of the Standard Specifications.

APRON END SECTION DIMENSIONS

Span (S)	Rise (R)	Tt	Tb	Ts	A	B	C	D	E	Concrete Cu. Yd.	Culvert Ties Required
3'-0"	2'-0"	7"	6"	4"	3'-4"	2'-2"	2'-10 3/8"	4'-1"	10'-4 3/8"	2.8	Yes
3'-0"	2'-0"	4"	4"	4"	3'-1"	2'-1"	2'-7 7/8"	3'-9"	9'-11"	2.3	Yes
3'-0"	3'-0"	7"	6"	4"	4'-4"	2'-8"	3'-10 3/8"	5'-6"	12'-4 3/8"	3.7	Yes
3'-0"	3'-0"	4"	4"	4"	4'-1"	2'-7"	3'-7 1/2"	5'-2"	11'-11"	3.1	Yes
4'-0"	2'-0"	7.5"	6"	5"	3'-4 1/2"	2'-2 1/2"	2'-11 3/8"	4'-2"	11'-8"	3.3	Yes
4'-0"	2'-0"	5"	5"	5"	3'-2"	2'-1"	2'-8 1/2"	3'-10"	11'-2 3/8"	2.8	Yes
4'-0"	3'-0"	7.5"	6"	5"	4'-4 1/2"	2'-8 1/2"	3'-11 3/8"	5'-7"	13'-8 1/8"	4.2	Yes
4'-0"	3'-0"	5"	5"	5"	4'-2"	2'-7"	3'-8 1/2"	5'-3"	13'-2 3/8"	3.7	Yes
4'-0"	4'-0"	7.5"	6"	5"	5'-4 1/2"	3'-2 1/2"	4'-11 3/8"	7'-0"	15'-8 1/8"	5.3	Yes
4'-0"	4'-0"	5"	5"	5"	5'-2"	3'-1"	4'-8 3/8"	6'-8"	15'-2 1/2"	4.7	Yes
5'-0"	2'-0"	8"	7"	6"	3'-5"	2'-3"	2'-11 3/8"	4'-2"	12'-10"	3.9	Yes
5'-0"	2'-0"	6"	6"	6"	3'-3"	2'-2"	2'-10"	4'-0"	12'-7 1/4"	3.5	Yes
5'-0"	3'-0"	8"	7"	6"	4'-5"	2'-9"	3'-11 3/8"	5'-7"	14'-10 1/8"	4.9	Yes
5'-0"	3'-0"	6"	6"	6"	4'-3"	2'-8"	3'-10"	5'-5"	14'-7 1/4"	4.5	Yes
5'-0"	4'-0"	8"	7"	6"	5'-5"	3'-3"	4'-11 3/8"	7'-0"	16'-10 1/8"	6.1	Yes
5'-0"	4'-0"	6"	6"	6"	5'-3"	3'-2"	4'-9 1/4"	6'-9"	16'-5 3/8"	5.5	Yes
5'-0"	5'-0"	8"	7"	6"	6'-5"	3'-9"	5'-11 3/8"	8'-5"	18'-10 1/8"	7.4	Yes
5'-0"	5'-0"	6"	6"	6"	6'-3"	3'-8"	5'-9 1/4"	8'-2"	18'-5 3/8"	6.8	Yes
6'-0"	2'-0"	8"	7"	7"	3'-5"	2'-3"	2'-11 3/8"	4'-2"	14'-0"	4.3	Yes
6'-0"	2'-0"	7"	7"	7"	3'-4"	2'-2"	2'-10 3/8"	4'-1"	13'-10 3/8"	4.2	Yes
6'-0"	3'-0"	8"	7"	7"	4'-5"	2'-9"	3'-11 3/8"	5'-7"	16'-0 1/8"	5.4	Yes
6'-0"	3'-0"	7"	7"	7"	4'-4"	2'-8"	3'-10 3/8"	5'-6"	15'-10 3/8"	5.2	Yes
6'-0"	4'-0"	8"	7"	7"	5'-5"	3'-3"	4'-11 3/8"	7'-0"	18'-0 1/8"	6.5	Yes
6'-0"	4'-0"	7"	7"	7"	5'-4"	3'-2"	4'-10 3/4"	6'-11"	17'-10 3/4"	6.5	Yes
6'-0"	5'-0"	8"	7"	7"	6'-5"	3'-9"	5'-11 3/8"	8'-5"	20'-0 1/8"	8.0	Yes
6'-0"	5'-0"	7"	7"	7"	6'-4"	3'-8"	5'-10 3/4"	8'-4"	19'-10 3/4"	7.8	Yes
6'-0"	6'-0"	8"	7"	7"	7'-5"	4'-3"	6'-11 1/2"	9'-10"	22'-0 1/4"	9.5	Yes
6'-0"	6'-0"	7"	7"	7"	7'-4"	4'-2"	6'-10 3/4"	9'-9"	21'-10 3/4"	9.3	Yes
7'-0"	2'-0"	8"	8"	8"	3'-5"	2'-3"	2'-11 3/8"	4'-2"	15'-2"	4.9	Yes
7'-0"	3'-0"	8"	8"	8"	4'-5"	2'-9"	3'-11 3/8"	5'-7"	17'-2 1/8"	6.1	Yes
7'-0"	4'-0"	8"	8"	8"	5'-5"	3'-3"	4'-11 3/8"	7'-0"	19'-2 1/8"	7.4	Yes
7'-0"	5'-0"	8"	8"	8"	6'-5"	3'-9"	5'-11 3/8"	8'-5"	21'-2 1/8"	8.9	Yes
7'-0"	6'-0"	8"	8"	8"	7'-5"	4'-3"	6'-11 1/2"	9'-10"	23'-2 1/4"	10.6	Yes
8'-0"	2'-0"	8"	8"	8"	3'-5"	2'-3"	2'-11 3/8"	4'-2"	16'-2"	5.3	Yes
8'-0"	3'-0"	8"	8"	8"	4'-5"	2'-9"	3'-11 3/8"	5'-7"	18'-2 1/8"	6.5	Yes
8'-0"	4'-0"	8"	8"	8"	5'-5"	3'-3"	4'-11 3/8"	7'-0"	20'-2 1/8"	7.8	Yes
8'-0"	5'-0"	8"	8"	8"	6'-5"	3'-9"	5'-11 3/8"	8'-5"	22'-2 1/8"	9.3	Yes
8'-0"	6'-0"	8"	8"	8"	7'-5"	4'-3"	6'-11 1/2"	9'-10"	24'-2 1/4"	11.0	Yes
9'-0"	2'-0"	9"	9"	9"	3'-6"	2'-3"	3'-0 3/4"	4'-4"	17'-6 3/8"	6.2	Yes
9'-0"	3'-0"	9"	9"	9"	4'-6"	2'-9"	4'-0 3/4"	5'-9"	19'-6 3/8"	7.5	Yes
9'-0"	4'-0"	9"	9"	9"	5'-6"	3'-3"	5'-0 3/4"	7'-2"	21'-6 3/8"	9.0	Yes
9'-0"	5'-0"	9"	9"	9"	6'-6"	3'-9"	6'-0 3/8"	8'-7"	23'-7"	10.6	Yes
9'-0"	6'-0"	9"	9"	9"	7'-6"	4'-3"	7'-0 1/8"	9'-11"	25'-5 3/8"	12.4	Yes
10'-0"	2'-0"	10"	10"	10"	3'-7"	2'-4"	3'-1 1/2"	4'-5"	18'-10 1/4"	7.1	No
10'-0"	3'-0"	10"	10"	10"	4'-7"	2'-10"	4'-1 1/2"	5'-10"	20'-10 1/2"	8.6	No
10'-0"	4'-0"	10"	10"	10"	5'-7"	3'-4"	5'-1 1/2"	7'-3"	22'-10 3/8"	10.2	Yes
10'-0"	5'-0"	10"	10"	10"	6'-7"	3'-10"	6'-1 1/2"	8'-8"	24'-10 3/8"	12.0	Yes
10'-0"	6'-0"	10"	10"	10"	7'-7"	4'-4"	7'-1 1/2"	10'-1"	26'-10 3/8"	13.9	Yes
11'-0"	2'-0"	11"	11"	11"	3'-8"	2'-4"	3'-2 3/8"	4'-7"	20'-3 1/8"	8.2	No
11'-0"	3'-0"	11"	11"	11"	4'-8"	2'-10"	4'-2 3/8"	6'-0"	22'-3 1/8"	9.8	No
11'-0"	4'-0"	11"	11"	11"	5'-8"	3'-4"	5'-2 1/4"	7'-4"	24'-1 3/4"	11.5	Yes
11'-0"	5'-0"	11"	11"	11"	6'-8"	3'-10"	6'-2 1/4"	8'-9"	26'-1 3/4"	13.3	Yes
11'-0"	6'-0"	11"	11"	11"	7'-8"	4'-4"	7'-2 1/4"	10'-2"	28'-1 3/8"	15.5	Yes
12'-0"	2'-0"	12"	12"	12"	3'-9"	2'-5"	3'-3 3/8"	4'-8"	21'-6 1/2"	9.3	No
12'-0"	3'-0"	12"	12"	12"	4'-9"	2'-11"	4'-3 3/8"	6'-1"	23'-6 1/2"	11.1	No
12'-0"	4'-0"	12"	12"	12"	5'-9"	3'-5"	5'-3 3/8"	7'-6"	25'-6 5/8"	13.0	Yes
12'-0"	5'-0"	12"	12"	12"	6'-9"	3'-11"	6'-3 3/8"	8'-11"	27'-6 5/8"	14.1	Yes
12'-0"	6'-0"	12"	12"	12"	7'-9"	4'-5"	7'-3 3/8"	10'-4"	29'-6 3/8"	17.4	Yes

Note:

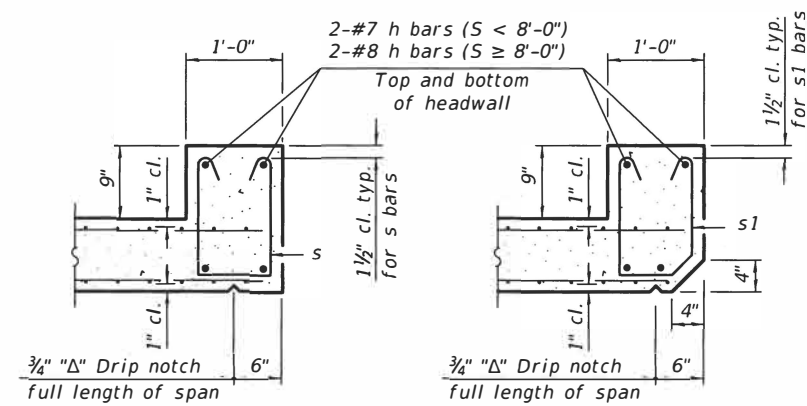
Two sets of apron end section dimensions are shown above for some box culvert sizes due to the top and bottom slabs having different thicknesses per ASTM C 1577 for design fill heights less than 2 ft.

(Sheet 1 of 2)

SCB-AES

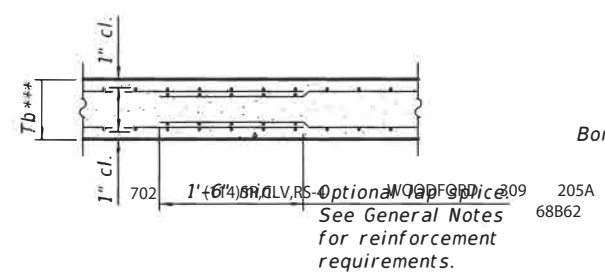
2-17-2017

FILE NAME =	USER NAME =	DESIGNED -	REVISED -	STATE OF ILLINOIS DEPARTMENT OF TRANSPORTATION	PRECAST CONCRETE BOX CULVERT APRON END SECTION DETAILS - STRUCTURE NO.	F.A. RTE.	SECTION	COUNTY	TOTAL SHEETS	SHEET NO.	
		CHECKED -	REVISED -			702	(114)SR,CLV,RS-4	WOODFORD	309	205A	
		DRAWN -	REVISED -			CONTRACT NO. 68B62					
		CHECKED -	REVISED -			ILLINOIS FED. AID PROJECT					



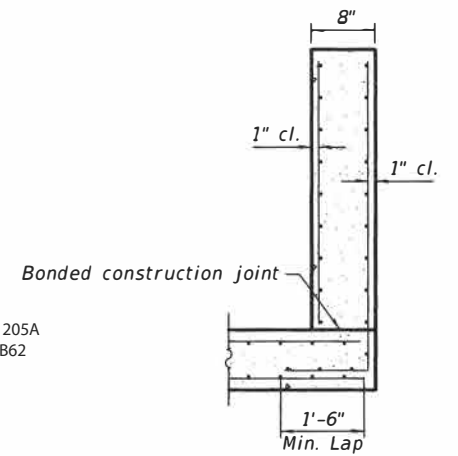
SECTION B-B
(Top slab at downstream end)

SECTION B-B
(Top slab at upstream end)

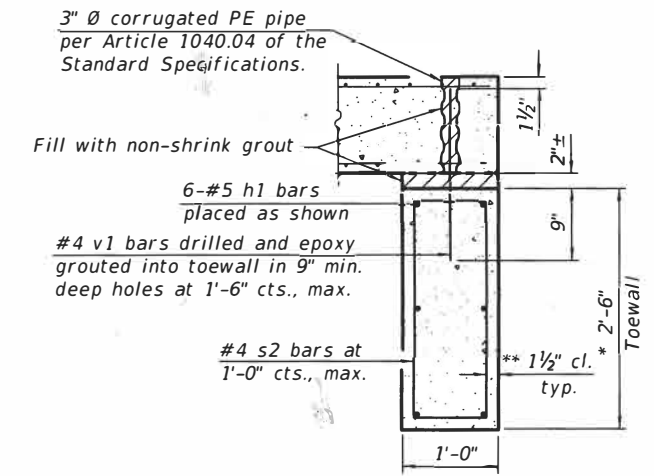


SECTION B-B
(Bottom Slab)

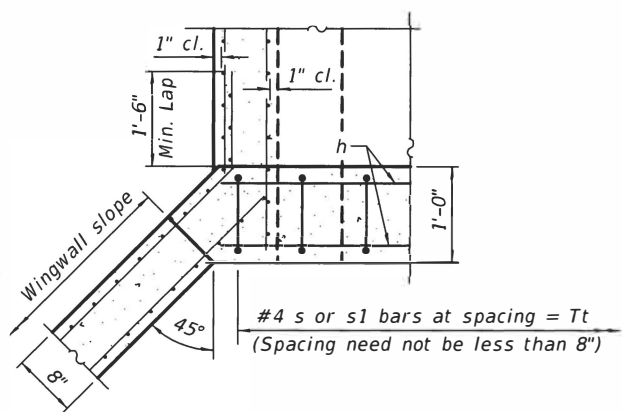
*** This dimension shall be increased by 2" for CIP construction.



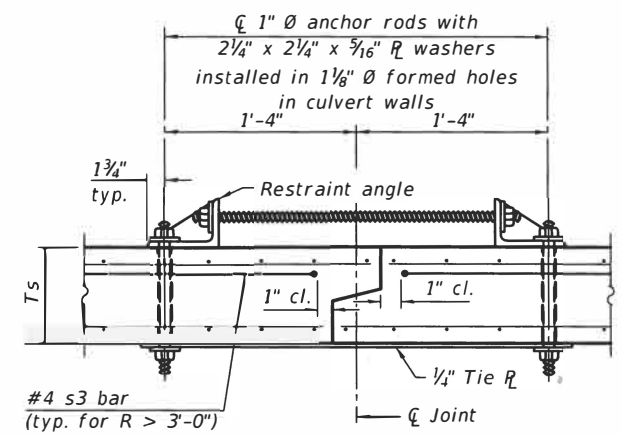
SECTION C-C



SECTION D-D



SECTION E-E



SECTION F-F
(Showing culvert tie details)

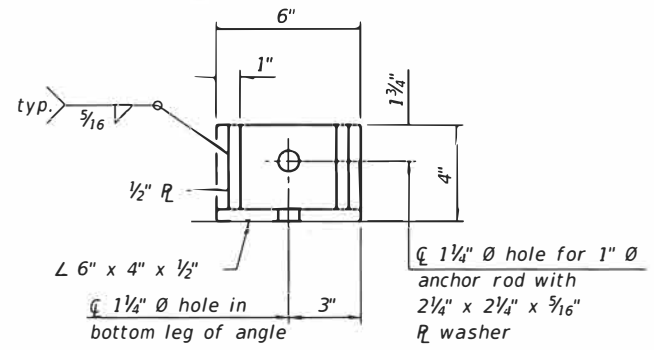
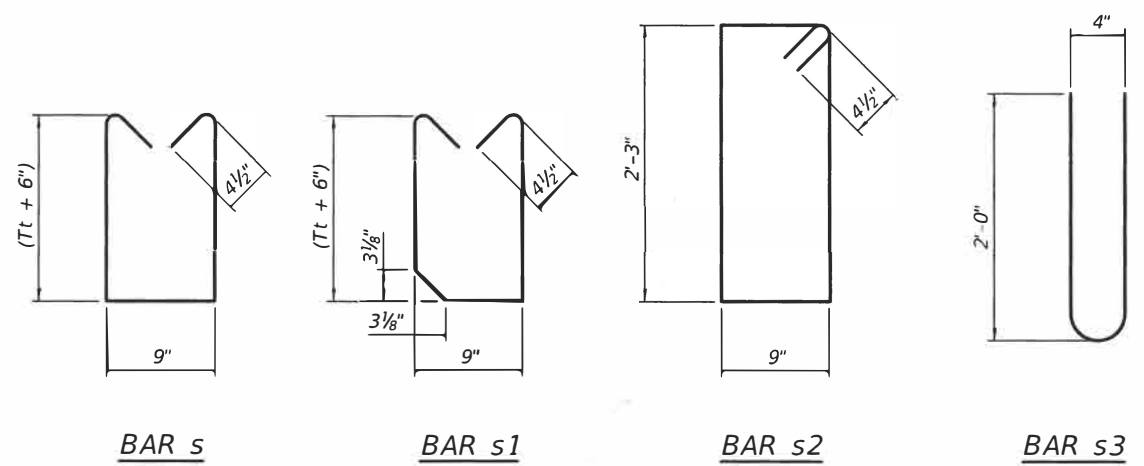
TOEWALL CONSTRUCTION SEQUENCE

1. Perform excavation and construct toewall.
2. Backfill accordingly and place bedding for precast box culvert end sections.
3. Set precast box culvert end section.
4. Drill and epoxy grout reinforcement in toewall in accordance with Section 584 of the Standard Specifications.
5. Pressure grout voids using non-shrink grout conforming to Section 1024 of the Standard Specifications.

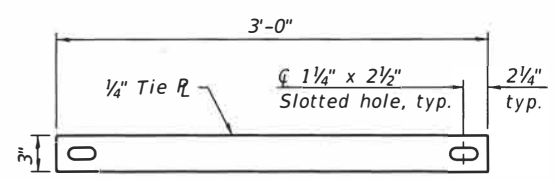
* The Contractor may furnish a precast or cast-in-place toewall. The Contractor shall be responsible for the strength and stability of the precast toewall during handling. Additional lifting points may be required depending upon the length of the toewall or the Contractor may need to modify the design of the toewall for the proposed handling method.

** If soil conditions permit, the sides of the toewall may be poured directly against the soil. The clear cover on the sides of the toewall shall be increased to 3" by increasing the thickness of the toewall.

Notes:
1" diameter anchor rods for the culvert ties shall conform to the requirements of ASTM F1554, Grade 105. Structural steel for the tie plate and restraint angle shall conform to the requirements of Article 1006.04 of the Standard Specifications. All components of the culvert tie detail shall be galvanized according to the requirements of AASHTO M 111 or M 232 as applicable. 2 1/4 x 2 1/4 x 3/16 inch plate washers shall be provided under each nut required for the anchor rods. Anchor rods connecting precast sections shall be brought to a snug tight condition followed by an additional 1/2 turn on one of the nuts for anchor rods installed in the walls. Match marks shall be provided on the bolt and nut to verify relative rotation between the bolt and the nut. Holes in the walls for the culvert tie assembly may be drilled using core bits in lieu of using formed holes.



RESTRAINT ANGLE DETAIL



TIE PLATE DETAIL

SCB-AES

2-17-2017

(Sheet 2 of 2)

FILE NAME =	USER NAME =	DESIGNED -	REVISIONS -	STATE OF ILLINOIS DEPARTMENT OF TRANSPORTATION	PRECAST CONCRETE BOX CULVERT APRON END SECTION DETAILS - STRUCTURE NO.	F.A. RTE.	SECTION	COUNTY	TOTAL SHEETS	SHEET NO.	
	PLOT SCALE =	CHECKED -	REVISIONS -			702	(114)SR,CLV,RS-4	WOODFORD	309	205B	
	PLOT DATE =	DRAWN -	REVISIONS -			CONTRACT NO. 68B62					
		CHECKED -	REVISIONS -			ILLINOIS FED. AID PROJECT					

GENERAL NOTES

Box Culvert End Sections shall be constructed according to the requirements of Section 540 of the Standard Specifications except as modified herein. This work will be measured for payment as each, with each end of each culvert being one each. End sections will be paid for at the contract unit price per each for Box Culvert End Sections of the culvert number specified.

Typical box section dimensions, materials, and reinforcement details for Box Culvert End Sections shall be according to the requirements of ASTM C 1577 as required for the design of the portion of the culvert within the limits of Precast Concrete Box Culverts except as modified herein.

Number of segments shown in Elevation is for example only. Length and number of precast box sections required to construct Box Culvert End Sections shall be determined by the Contractor.

See roadway plans for embankment slope (V:H).

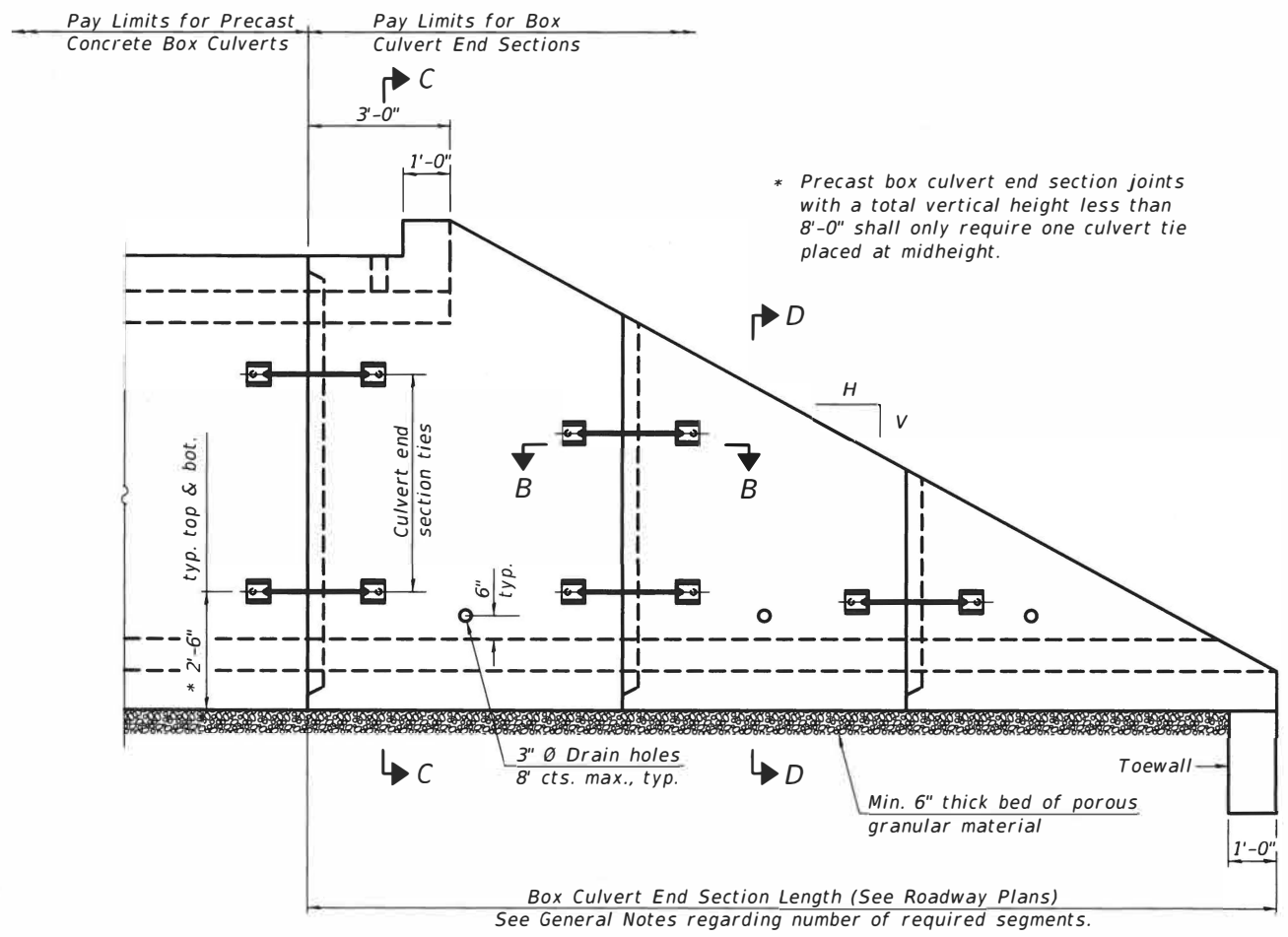
1" \emptyset anchor rods for the culvert ties shall conform to the requirements of ASTM F1554, Grade 105. Structural steel for tie plate and restraint angle shall conform to the requirements of Article 1006.04 of the Standard Specifications. All components of the culvert tie detail shall be galvanized according to the requirements of AASHTO M 111 or M 232 as applicable. 2 1/4" x 2 1/4" x 5/16" plate washers shall be provided under each nut required for the anchor rods. Anchor rods connecting precast sections shall be brought to a snug tight condition followed by an additional 1/2 turn on one of the nuts for anchor rods installed in the walls. Match marks shall be provided on the bolt and nut to verify relative rotation between the bolt and the nut. Holes in the walls for the culvert tie assembly may be drilled using core bits in lieu of using formed holes.

All costs associated with furnishing and installing or constructing the toewall and culvert ties will not be measured for payment but shall be included in the contract unit price for Box Culvert End Sections of the culvert number specified.

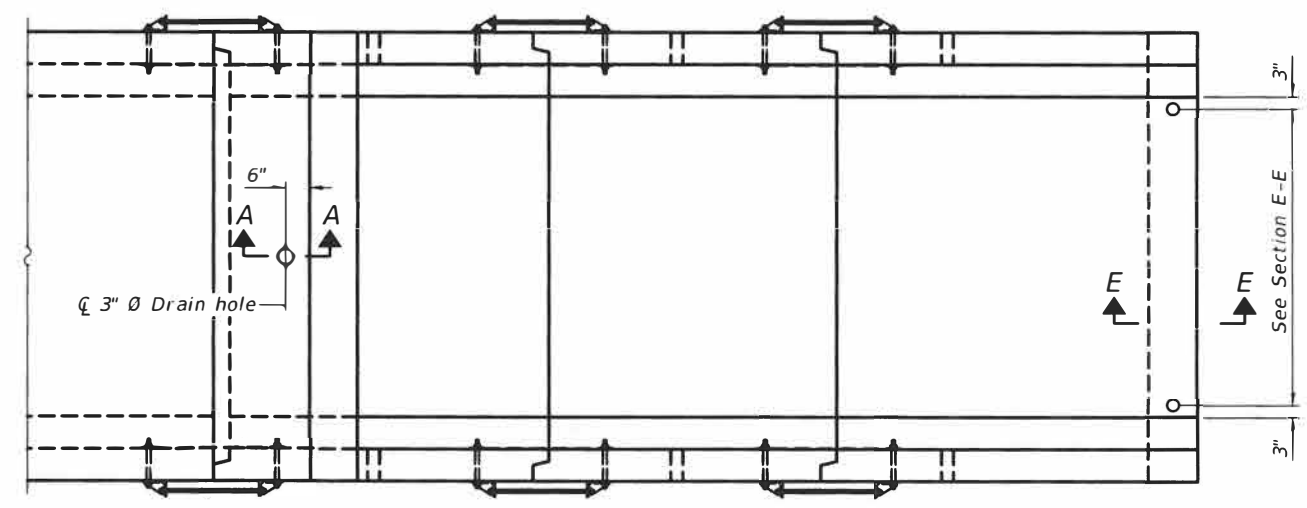
Drain holes shall conform to the requirements of Article 503.11 of the Standard Specifications unless noted otherwise.

Nonwoven geotextile fabric shall conform to the requirements of Article 1080.01. The minimum weight of the fabric shall be 6 oz. / sq. yd..

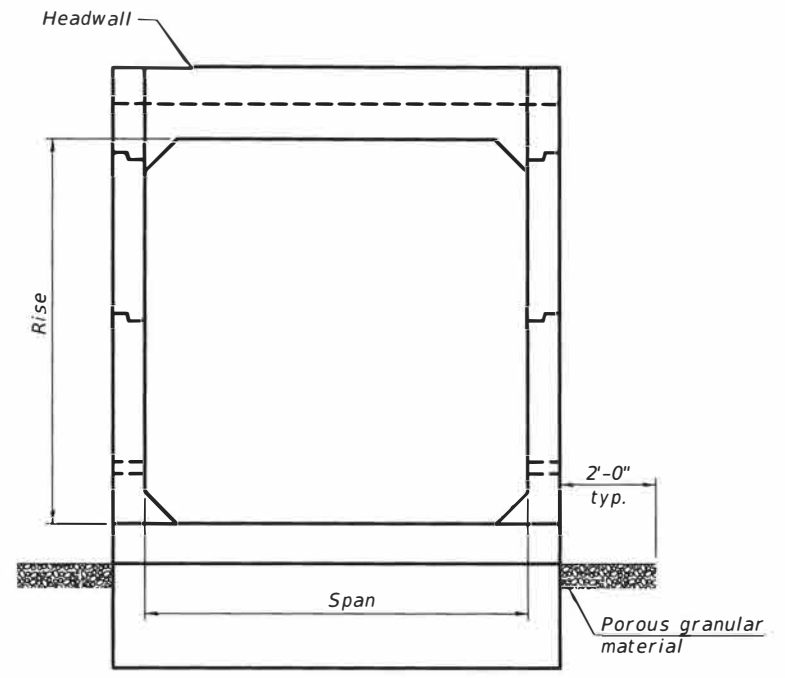
For end sections with traversable pipe grate systems, see grate detail sheet for required modifications.



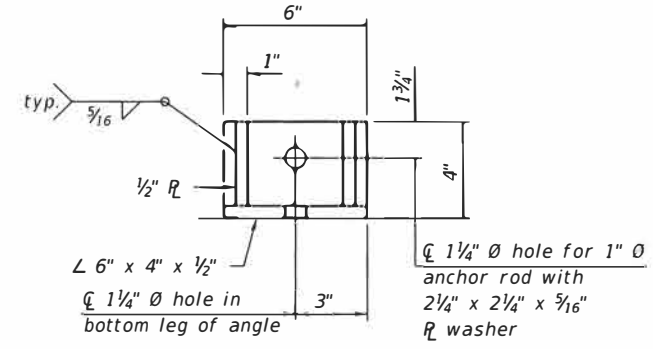
ELEVATION



PLAN



END VIEW



RESTRAINT ANGLE DETAIL

12" x 12" x 6" block of CA5, CA7, or CA11 coarse aggregate placed over drain opening. Block of aggregate shall be completely wrapped in nonwoven geotextile fabric.

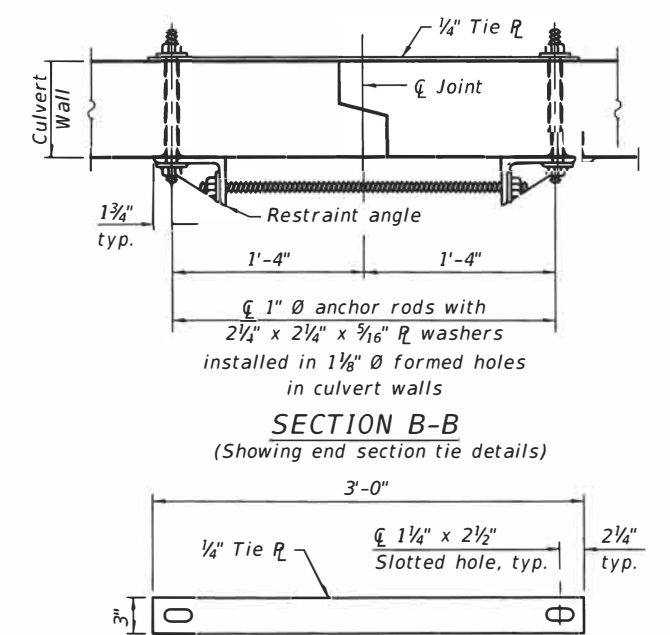
Provide a double layer of 12" x 12" nonwoven geotextile fabric centered over the drain hole. Fabric shall be sealed to the concrete with mastic.

3" \emptyset PVC drain cast with the concrete (Adjust location to clear reinforcement).

1/2" Square foam blockout around PVC drain (to be removed with formwork)

SECTION A-A

(All costs associated with furnishing and constructing the above drain detail will not be measured for payment but shall be included in the contract unit price for the associated work.) (Sheet 1 of 2)



TIE PLATE DETAIL

SCB-TES

2-17-2017

FILE NAME =	USER NAME =	DESIGNED -	REVISED -
		CHECKED -	REVISED -
		DRAWN -	REVISED -
		CHECKED -	REVISED -

**STATE OF ILLINOIS
DEPARTMENT OF TRANSPORTATION**

**SINGLE CELL PRECAST BOX CULVERT TAPERED END SECTIONS
STRUCTURE NO.**

F.A. RTE.	SECTION	COUNTY	TOTAL SHEETS	SHEET NO.
702	(114)SR,CLV,RS-4	WOODFORD	309	205C
			CONTRACT NO. 68B62	
ILLINOIS FED. AID PROJECT				

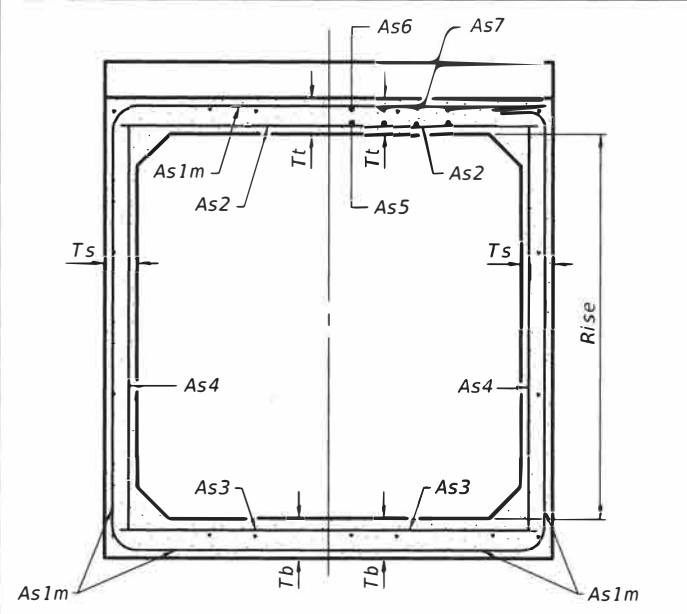
As1m REINFORCEMENT											
(in. ² /ft)											
Rise (ft)	2	3	4	5	6	7	8	9	10	11	12
4	0.19	0.17									
5	0.26	0.21	0.18								
6	0.22	0.26	0.23	0.22							
7	0.25	0.33	0.59	0.27	0.28						
8	0.40	0.35	0.43	0.39	0.36	0.34	0.40				
9	0.44	0.39	0.35	0.43	0.40	0.37	0.36	0.48			
10	0.48	0.42	0.38	0.47	0.44	0.41	0.38	0.42	0.56		
11	0.52	0.45	0.54	0.50	0.46	0.44	0.41	0.46	0.50	0.65	
12	0.55	0.49	0.58	0.54	0.50	0.48	0.45	0.46	0.46	0.61	0.75

(As1m reinforcement based upon welded wire reinforcement conforming to AASHTO M 55 or M 221).

Notes:
 Alternate Section D-D is provided to allow the Contractor the option of casting the bottom slab of the end section first followed by construction of the sidewalls using conventional forming methods. Shop drawings that detail slab thickness and reinforcement layout shall be submitted to the Engineer for review and approval when using Alternate Section D-D.
 The size and spacing of the v2 bars shall provide a minimum reinforcement area along each face of the walls (in.²/ft.) equal to 1.10*(As1m). v2 bars may consist of #3 thru #6 size reinforcement bars and the longitudinal spacing shall not exceed the lesser of the wall thickness or 8 inches.
 Bonded construction joints shall be prepared according to Article 503.09 of the Standard Specifications.

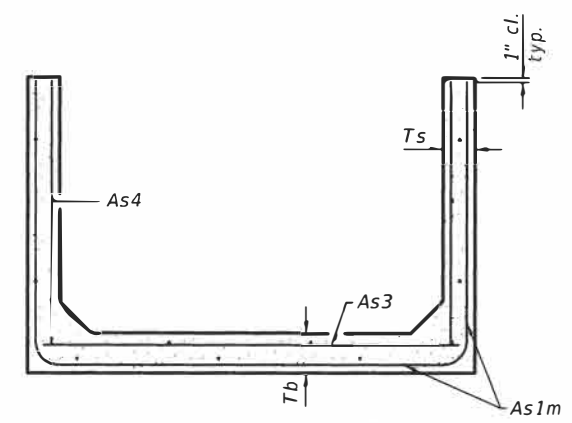
l₁ DIMENSION

- #3 bar = 2'-0"
- #4 bar = 2'-8"
- #5 bar = 3'-4"
- #6 bar = 3'-11"

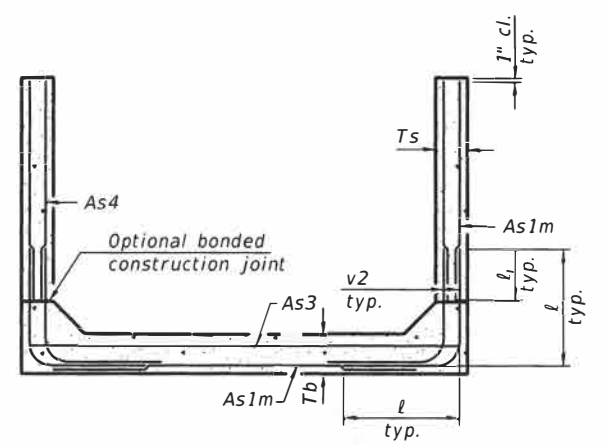


(Design Earth Cover ≥ 2 ft) (Design Earth Cover < 2 ft)

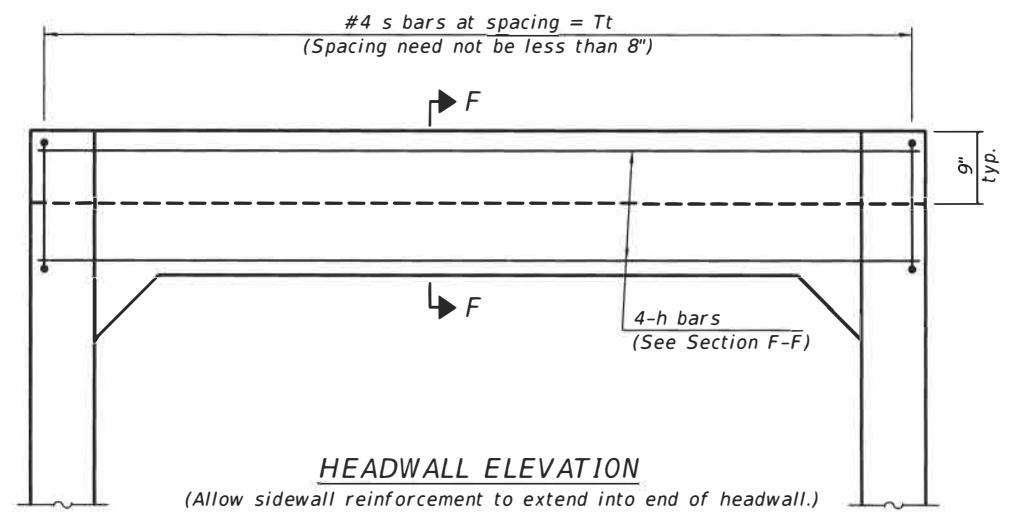
SECTION C-C



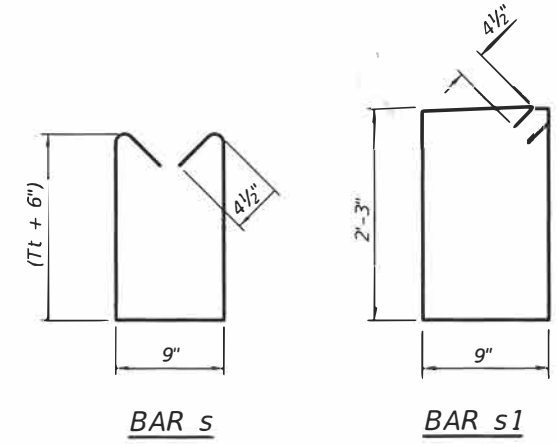
SECTION D-D



ALTERNATE SECTION D-D



HEADWALL ELEVATION
(Allow sidewall reinforcement to extend into end of headwall.)



BAR s

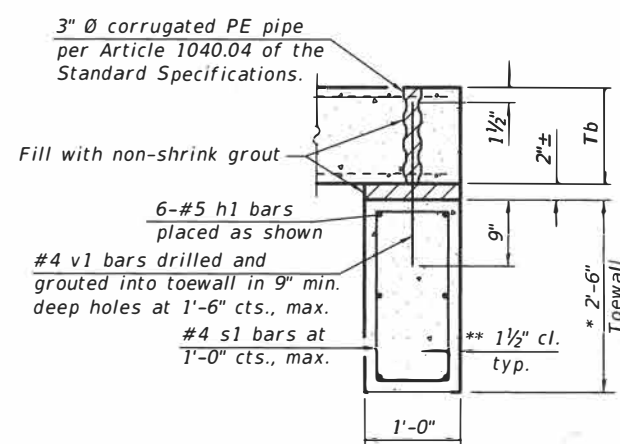
BAR s1

TOEWALL CONSTRUCTION SEQUENCE

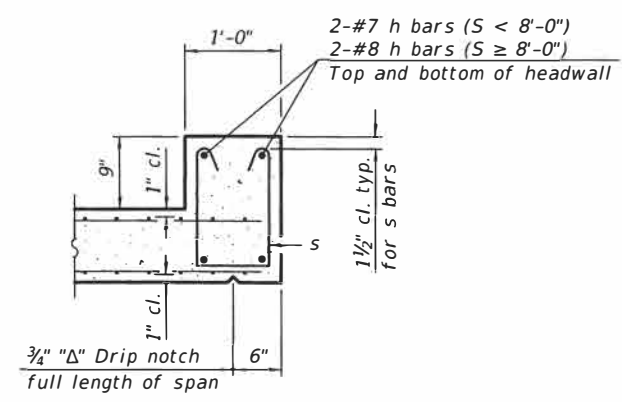
1. Perform excavation and construct toewall.
2. Backfill according to the applicable paragraphs of Article 502.10 of the Standard Specifications and place bedding for precast box culvert end sections.
3. Set precast box culvert end section.
4. Drill and epoxy grout reinforcement in toewall in accordance with Section 584 of the Standard Specifications.
5. Pressure grout voids using non-shrink grout conforming to Section 1024 of the Standard Specifications.

* The Contractor may furnish a precast or cast-in-place toewall. The Contractor shall be responsible for the strength and stability of the precast toewall during handling. Additional lifting points may be required depending upon the length of the toewall or the Contractor may need to modify the design of the toewall for the proposed handling the method.

** If soil conditions permit, the sides of the toewall may be poured directly against the soil. The clear cover on the sides of the toewall shall be increased to 3" by increasing the thickness of the toewall.



SECTION E-E



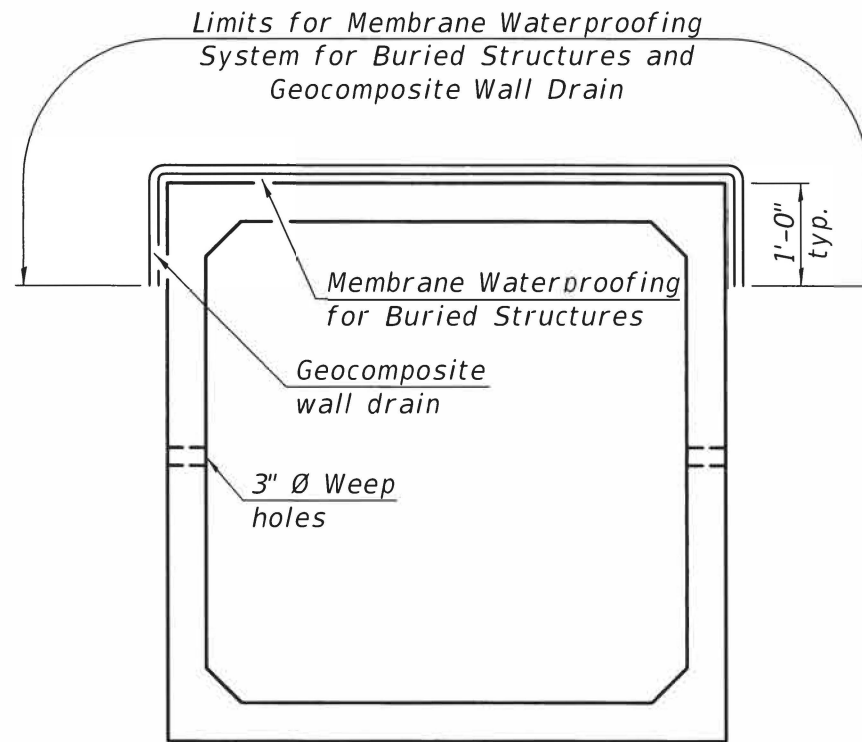
SECTION F-F

SCB-TES

2-17-2017

(Sheet 2 of 2)

FILE NAME =	USER NAME =	DESIGNED -	REVISD -	STATE OF ILLINOIS DEPARTMENT OF TRANSPORTATION	SINGLE CELL PRECAST BOX CULVERT TAPERED END SECTIONS STRUCTURE NO.	F.A. RTE.	SECTION	COUNTY	TOTAL SHEETS	SHEET NO.	
	PLOT SCALE =	CHECKED -	REVISD -			702	(114)SR,CLV,RS-4	WOODFORD	309	205D	
	PLOT DATE =	DRAWN -	REVISD -			CONTRACT NO. 68B62					
		CHECKED -	REVISD -			ILLINOIS FED. AID PROJECT					



**PRECAST CONCRETE
BOX CULVERT**

Fill Height \leq 3 ft.
For fill heights > 3 ft., omit Membrane
Waterproofing System for Buried Structures
and Geocomposite Wall Drain.

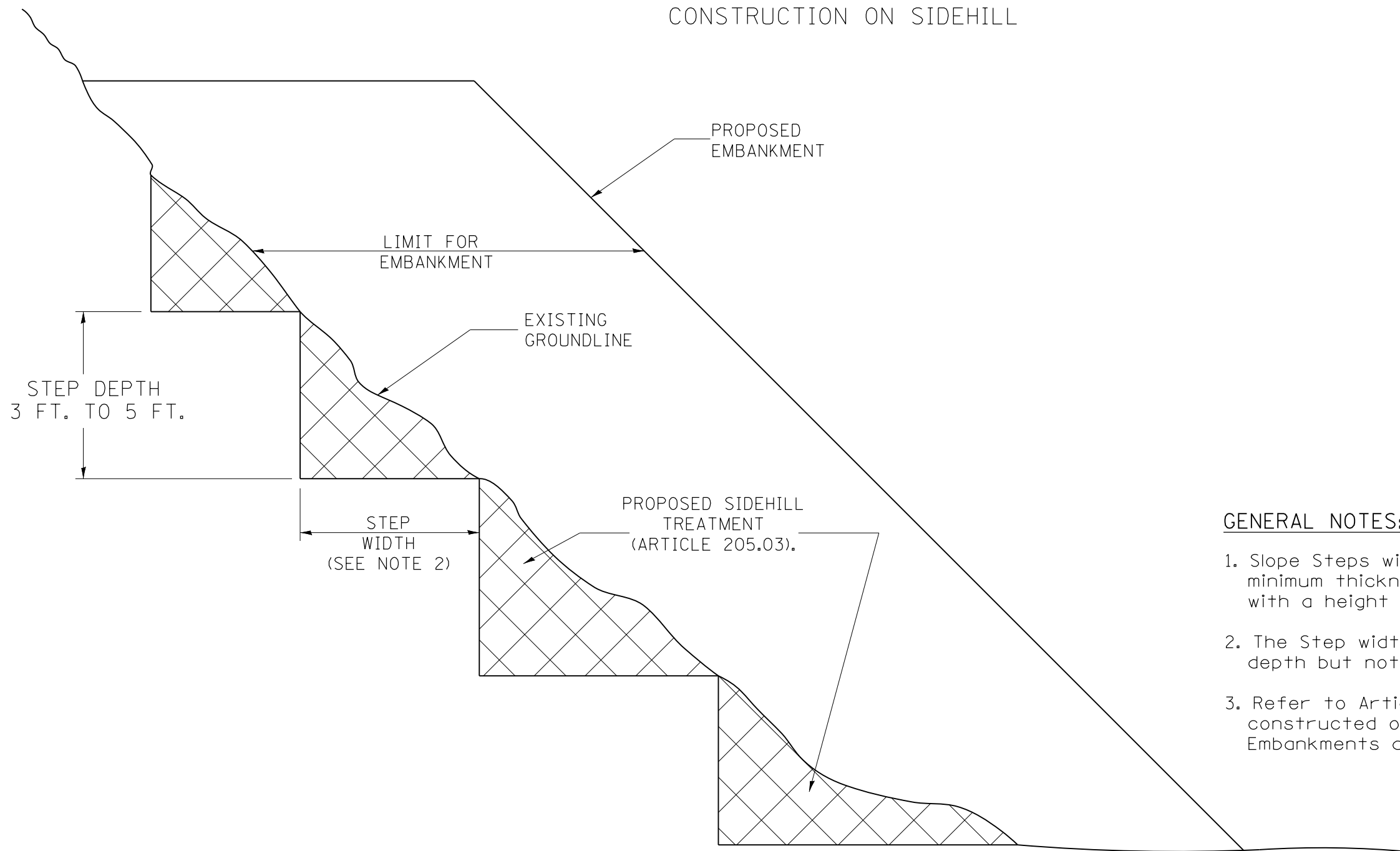
Note 1:
Geocomposite Wall Drain shall be according to Section 591 of the Standard Specifications, except that concrete nails shall not be used in areas where it overlaps Membrane Waterproofing System for Buried Structures.

Note 2:
The water proofing membrane system shall be included in the cost of the precast box culverts and no additional costs will be added.

USER NAME = \$USERS	DESIGNED -	REVISED -	STATE OF ILLINOIS DEPARTMENT OF TRANSPORTATION	MEMBRANE WATERPROOFING SYSTEM FOR PRECAST CULVERTS	F.A.P. RTE.	SECTION	COUNTY	TOTAL SHEETS	SHEET NO.	
PLOT SCALE = \$SCALE\$	DRAWN -	REVISED -			702	(114)SR,CLV,RS-4	WOODFORD	309	205E	
PLOT DATE = \$DATES	CHECKED -	REVISED -			CONTRACT NO. 68B62					
	DATE -	REVISED -			SCALE:	SHEET	OF	SHEETS	STA.	TO STA.

SLOPE STEPS DETAIL

TYPICAL CROSS-SECTION EMBANKMENT CONSTRUCTION ON SIDEHILL



GENERAL NOTES:

1. Slope Steps will be required for all 12(300) minimum thickness "sliver fills" and on all fills with a height of 10 feet or greater.
2. The Step width shall be twice the Step depth but not less than 6 feet.
3. Refer to Article 205.03 for Embankment to be constructed on Hillside or Slopes, or if existing Embankments are to be widened.

DESIGNER NOTE:

1. EACH PROJECT SHOULD BE REVIEWED INDEPENDENTLY FOR TREATMENT REQUIRED.
2. REFER TO THIS DETAIL WITH NOTE ON APPLICABLE TYPICAL SECTIONS.

REPLACEMENT MATERIAL:



STANDARD EMBANKMENT
(IN ACCORDANCE WITH
205 OF THE STANDARD SPECIFICATION).

All dimensions are in inches (millimeters) unless otherwise noted.

1-1-97	RENUM. L-5.03, NEW REVISION BOX, REVISED TITLE BOX, REVISED GENERAL NOTES.	T.P.			
10-16-06	REVISED TO 2007 SPEC.	M.A.			
5-30-18	MINOR CORRECTION	R.D.			

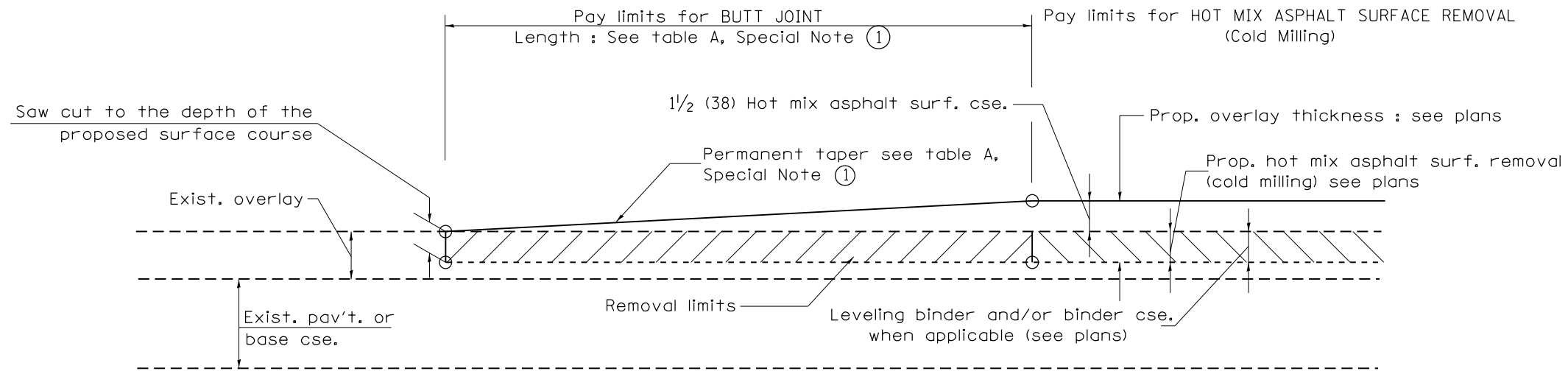
**STATE OF ILLINOIS
DEPARTMENT OF TRANSPORTATION**

SLOPE STEPS DETAIL

NOT TO SCALE

CADD STD. 205001-D4

F.A.P. RTE.	SECTION	COUNTY	TOTAL SHEETS	SHEET NO.
702	(114)SR,CLV,RS-4	WOODFORD	309	206
FED. ROAD DIST. NO. ILLINOIS FED. AID PROJECT			CONTRACT NO. 68B62	



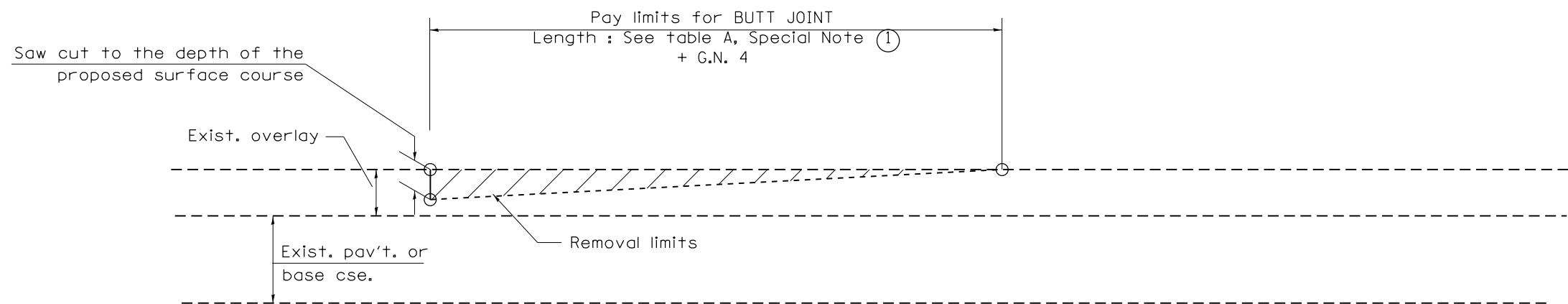
CASE 1 : WITH HOT MIX ASPHALT SURFACE REMOVAL (COLD MILLING)

**TABLE A
TAPER RATES**

SPECIAL NOTE NUMBER	ELEMENT	MAINLINE INTERSTATES & 4-LANE EXPRESSWAYS	ALL OTHERS
①	BUTT JOINT TAPER RATE	1:480	1:240
②	TEMPORARY RAMP TAPER RATE	1:80	1:40

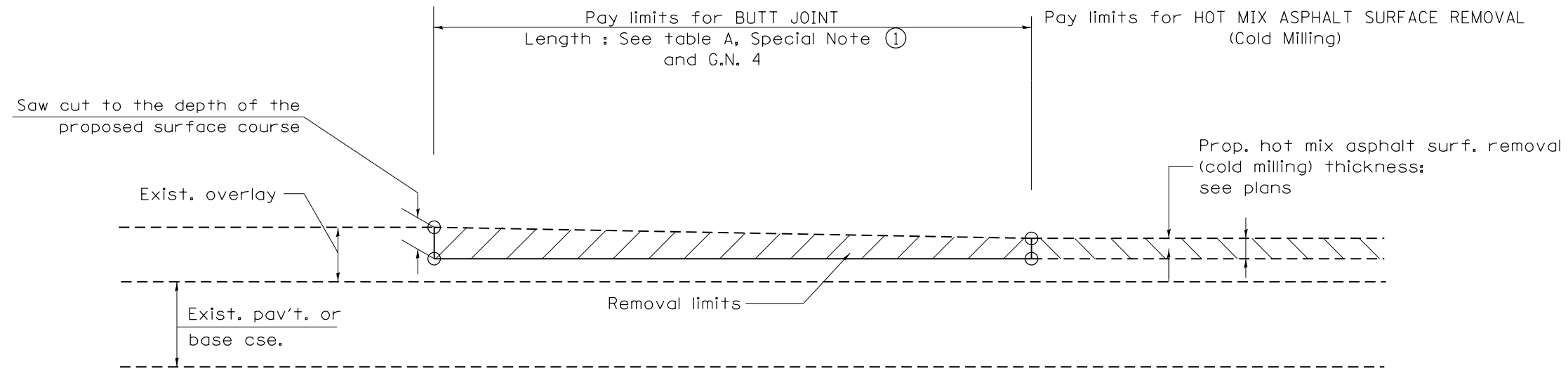
GENERAL NOTES

1. The work shall be done in accordance with Article 406.08 and the Special Provision for Butt Joints.
2. The pavement surface to be removed may be either bituminous or P.C. concrete. The work shall be performed in accordance with Article 440.04 and the Special Provisions for Butt Joints.
3. The saw cut joints shall be primed just prior to the placing of bituminous material. The work will be in accordance with the applicable portions of Article 406.05.
4. The length of butt joint is based on the taper rate times change in cold milling depth within the butt joint pay limits, unless otherwise indicated.
5. Temporary ramps are paid for separately and not included in the cost of the butt joints.

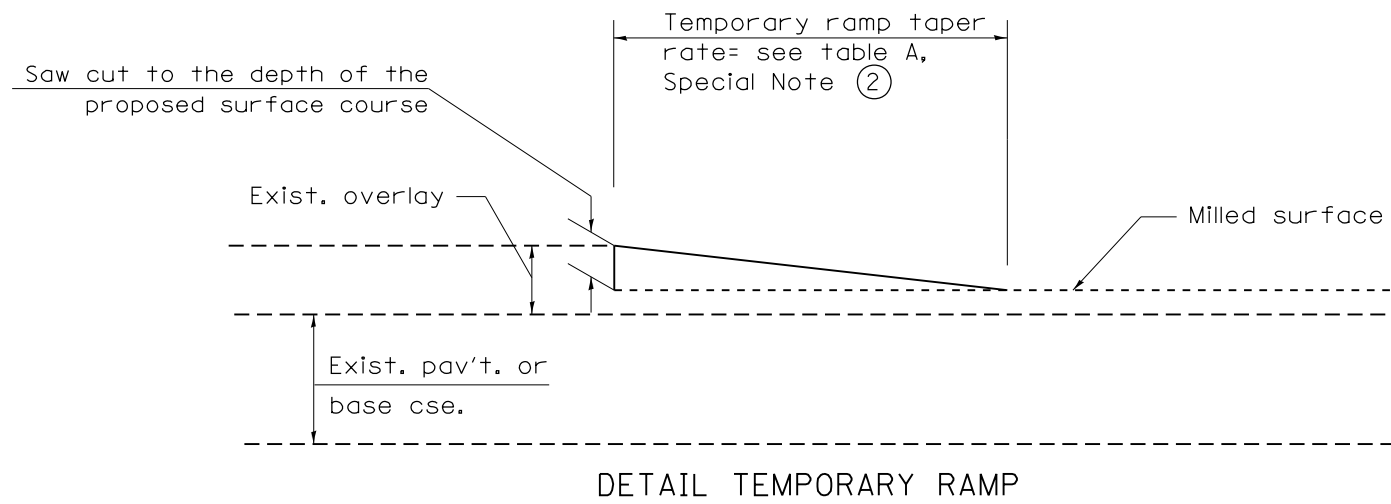


CASE 2 : NO HOT MIX ASPHALT SURFACE REMOVAL (COLD MILLING)

All dimensions are in inches (millimeters) unless otherwise noted.

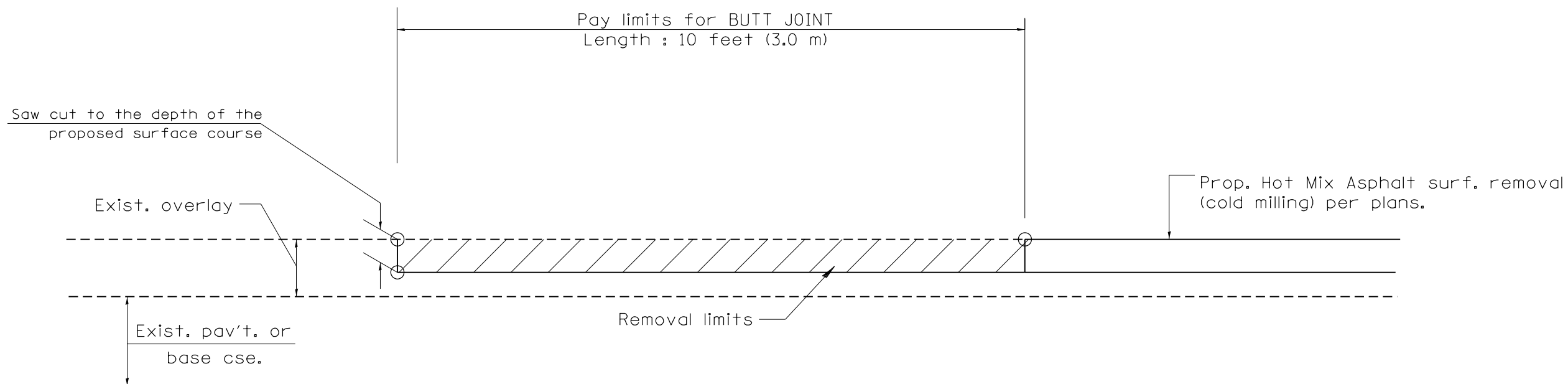


CASE 3 : HOT MIX ASPHALT SURFACE REMOVAL (COLD MILLING)
TIE-IN TO EXISTING BITUMINOUS TAPER



All dimensions are in inches (millimeters) unless otherwise noted.

				STATE OF ILLINOIS DEPARTMENT OF TRANSPORTATION		BUTT JOINTS		SHT. 2 OF 3 CADD STD. 406101-D4	
				NOT TO SCALE				CONTRACT NO. 68B62	
F.A.P. RTE.	SECTION	COUNTY	TOTAL SHEETS	SHEET NO.					
702	(114)SR,CLV,RS-4	WOODFORD	309	208					
FED. ROAD DIST. NO.		ILLINOIS FED. AID PROJECT							



CASE 4 : SINGLE LIFT OVERLAY WITH EQUIVALENT DEPTH
HOT MIX ASPHALT SURFACE REMOVAL (COLD MILLING)
TIE-IN TO EXISTING BITUMINOUS TAPER

All dimensions are in inches (millimeters) unless otherwise noted.

STATE OF ILLINOIS
DEPARTMENT OF TRANSPORTATION

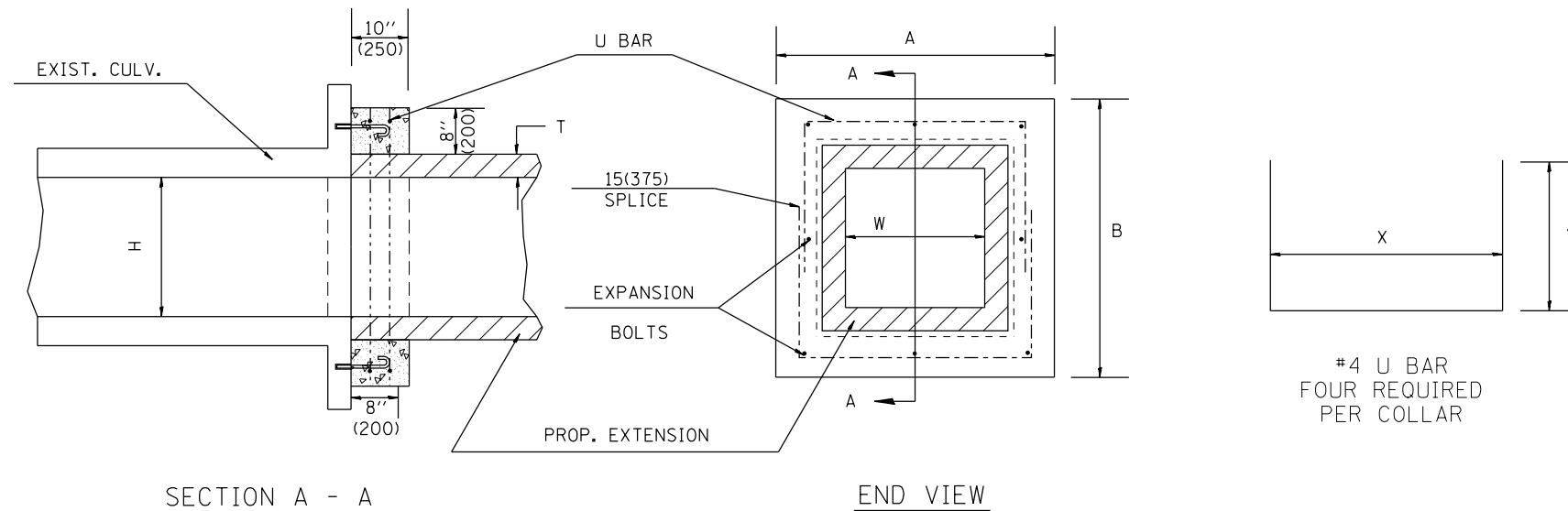
BUTT JOINTS

NOT TO SCALE

SHT. 3 OF 3
CADD STD. 406101-D4

F.A.P. RTE.	SECTION	COUNTY	TOTAL SHEETS	SHEET NO.
702	(114)SR,CLV,RS-4	WOODFORD	309	209
FED. ROAD DIST. NO. ILLINOIS FED. AID PROJECT			CONTRACT NO. 68B62	

• MINIMUM 1' LAP ON U BARS



GENERAL NOTES

1. The collar shall be constructed entirely of class SI concrete and in accordance with the applicable portions of section 503 of the Standard Specifications. Reinforcement bars shall conform to section 508.
2. Expansion bolts shall consist of approved expansion anchors, and 3/4" (M20) hook bolts which conform to Section 1006.09. These bolts shall extend at least 8"(200) into the new concrete.
3. This work will be paid for by the cubic yard (cubic meter) for CONCRETE COLLAR, by the pound (kg) for REINFORCEMENT BARS, and by Each for EXPANSION BOLTS of the size indicated.

DIMENSIONS

EXISTING BOX		A	B	T	EACH COLLAR				
W ft (mm)	H ft (mm)				CL SI CU YD (m ³)	REINFORCEMENT BARS X Y POUNDS (kg)	EXPANSION BOLTS NO.		
2 (600)	2 (600)	4'-0" (1.22m)	4'-0" (1.22m)	4(100)	0.27(0.21)	3'-4" (1.02m)	27.5(698)	21 (9.5)	8
3 (900)	2 (600)	5'-0" (1.52m)	4'-0" (1.22m)	4(100)	0.32(0.24)	4'-4" (1.32m)	27.5(698)	24 (11)	8
3 (900)	2.5 (750)	5'-0" (1.52m)	4'-6" (1.37m)	4(100)	0.34(0.26)	4'-4" (1.32m)	30.5(774)	25 (11.5)	8
3 (900)	3 (900)	5'-0" (1.52m)	5'-0" (1.52m)	4(100)	0.36(0.28)	4'-4" (1.32m)	33.5(850)	26.5 (12)	8
3 (900)	4 (1200)	5'-2" (1.57m)	6'-2" (1.88m)	5(125)	0.41(0.31)	4'-6" (1.37m)	40.5(1.03m)	30 (13.5)	10
4 (1200)	3 (900)	6'-2" (1.88m)	5'-2" (1.57m)	5(125)	0.41(0.31)	5'-6" (1.68m)	34.5(876)	30 (13.5)	10
4 (1200)	4 (1200)	6'-2" (1.88m)	6'-2" (1.88m)	5(125)	0.45(0.34)	5'-6" (1.68m)	40.5(1.03m)	33 (15)	12
4 (1200)	5 (1500)	6'-4" (1.93m)	7'-4" (2.24m)	6(150)	0.51(0.39)	5'-8" (1.73m)	3'-11.5"(1.21m)	36 (16.5)	14
5 (1500)	4 (1200)	7'-4" (2.24m)	6'-4" (1.93m)	6(150)	0.51(0.39)	6'-8" (2.03m)	3'-5.5"(1.05m)	36 (16.5)	14
5 (1500)	5 (1500)	7'-4" (2.24m)	7'-4" (2.24m)	6(150)	0.55(0.42)	6'-8" (2.03m)	3'-11.5"(1.21m)	39 (17.5)	16
5 (1500)	6 (1800)	7'-6" (2.29m)	8'-6" (2.59m)	7(175)	0.60(0.46)	6'-10" (2.08m)	4'-6.5"(1.38m)	42.5 (19)	16
6 (1800)	4 (1200)	8'-6" (2.59m)	6'-6" (1.98m)	7(175)	0.56(0.43)	7'-10" (2.39m)	3'-6.5"(1.08m)	40 (18)	14
6 (1800)	5 (1500)	8'-6" (2.59m)	7'-6" (2.29m)	7(175)	0.60(0.46)	7'-10" (2.39m)	4'-0.5"(1.23m)	42.5 (19)	16
6 (1800)	6 (1800)	8'-6" (2.59m)	8'-6" (2.59m)	7(175)	0.64(0.49)	7'-10" (2.39m)	4'-6.5"(1.38m)	45 (20.5)	16
6 (1800)	8 (2400)	8'-8" (2.64m)	10'-8" (3.25m)	8(200)	0.74(0.57)	8'-0" (2.44m)	5'-7.5"(1.71m)	51.5 (23)	18
8 (2400)	8 (2400)	10'-8" (3.25m)	10'-8" (3.25m)	8(200)	0.82(0.63)	10'-0" (3.05m)	5'-7.5"(1.71m)	57 (26)	20

DESIGNER NOTES: 1. IF USING A COLLAR SIZE NOT PROVIDED IN THE TABLE USE THE BLANK ROWS AT THE BOTTOM OF THE TABLE.

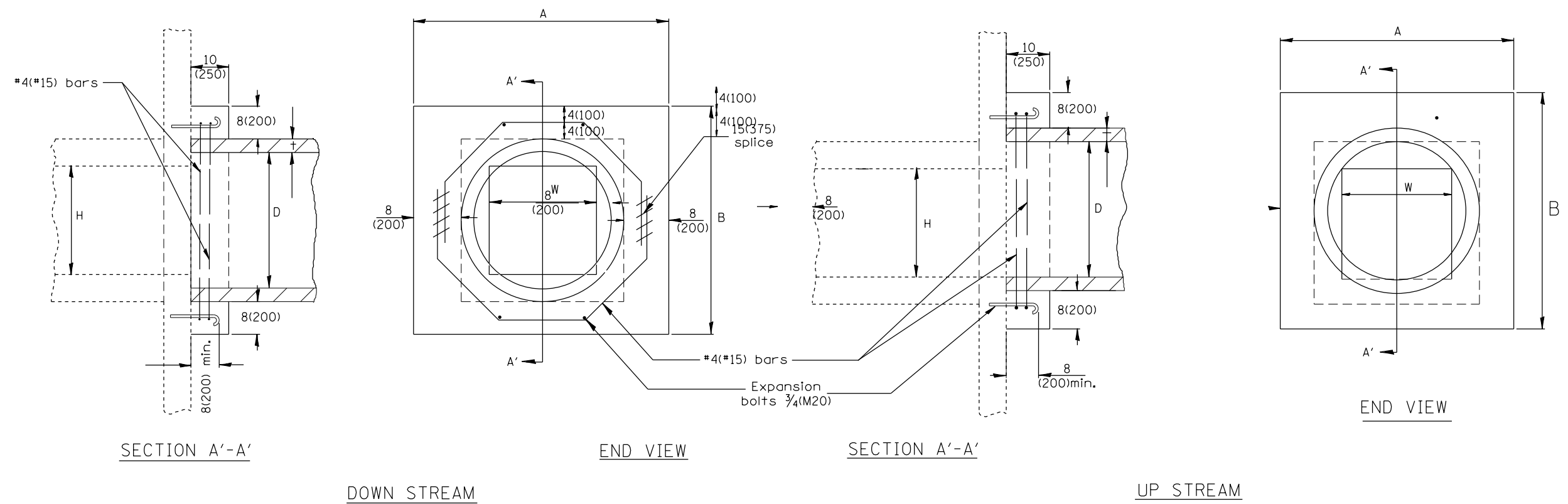
QUANTITIES

CALC. BY: _____ DATE: _____
 CHECKED BY: _____ DATE: _____

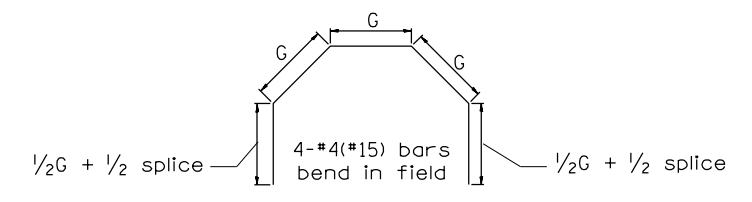
QUANTITY CALCULATIONS ARE ON FILE AT THE DISTRICT 4 OFFICE, BUREAU OF PROJECT IMPLEMENTATION, DOCUMENTATION SECTION

All dimensions are in inches (millimeters) unless otherwise noted.

01-01-97	RENUM. J-12.01, METRICS, NEW REVISION BOX, REVISED	T.P.			STATE OF ILLINOIS DEPARTMENT OF TRANSPORTATION	COLLAR FOR BOX CULVERT EXTENSIONS	NOT TO SCALE	CADD STD. 540001-D4	F.A.P. RTE.	SECTION	COUNTY	TOTAL SHEETS	SHEET NO.
10-16-06	REV. TO 2007 SPEC., REINF. BARS COL.	M.A.							702	(114)SR,CLV,RS-4	WOODFORD	309	210
2-15-11	ADDED GENERAL NOTE #3 & REVISED BAR LAP LENGTH	R.D.							CONTRACT NO. 68B62				



EXISTING BOX		A	B	D	t	EACH COLLAR				
W	H					CONC. COLLAR	REINFORCEMENT BARS		EXPANSION BOLT	
						CU. YD. (m³)	g	L	LBS. (KG)	EACH
12(300) PIPE		32 (810)	32 (810)	12 (300)	2(50)	0.18(0.14)	10 (254)	4'-7" (1.40m)	12(5.5)	4
18(450) PIPE		39 (990)	39 (990)	18 (450)	2 1/2(65)	0.24(0.18)	12 3/4 (324)	5'-6" (1.68m)	15(7)	4
24(600) PIPE		3'-10" (1.17m)	3'-10" (1.17m)	24 (600)	3(75)	0.30(0.23)	15 3/4 (400)	6'-6" (1.98m)	17(8)	4
24(600)	24(600)	4'-5" (1.35m)	4'-5" (1.35m)	30 (750)	3 1/2(90)	0.37(0.28)	18 3/4 (416)	7'-6" (2.29m)	20(9)	4
30(750)	30(750)	5'-0" (1.52m)	5'-0" (1.52m)	36 (900)	4(100)	0.45(0.34)	21 1/2 (546)	8'-5" (2.57m)	22.5(10)	8
36(900)	36(900)	5'-7" (1.7m)	5'-7" (1.7m)	42 (1050)	4 1/2(115)	0.50(0.38)	24 1/2 (622)	9'-5" (2.87m)	25(11)	10
42(1050)	42(1050)	6'-2" (1.88m)	6'-2" (1.88m)	48 (1200)	5(125)	0.61(0.47)	27 1/4 (692)	10'-4" (3.15m)	28(12.5)	10
48(1200)	48(1200)	6'-9" (2.06m)	6'-9" (2.06m)	54 (1350)	5 1/2(140)	0.80(0.61)	30 1/4 (768)	11'-4" (3.45m)	30(14)	10

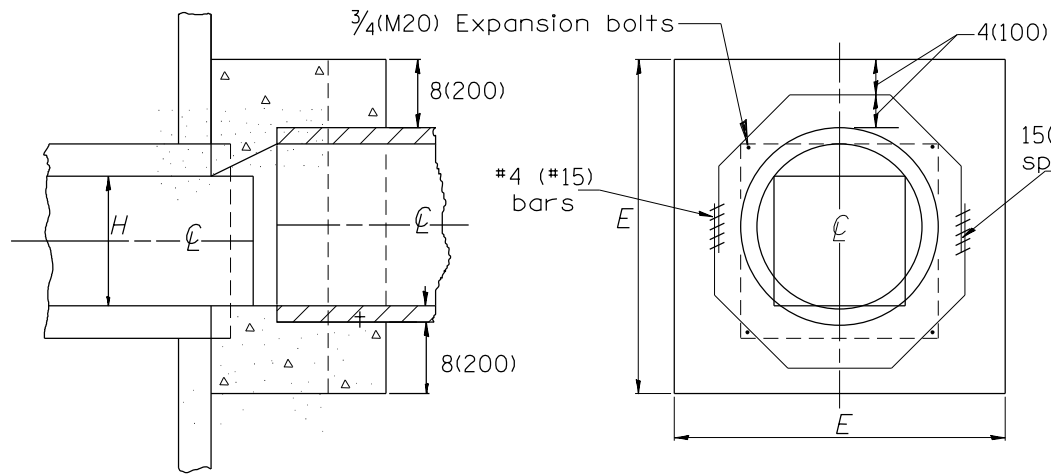


GENERAL NOTES

1. The collar shall be constructed entirely of CLASS SI CONCRETE and in accordance with the applicable portions of Section 503 of the Standard Specifications. Reinforcement Bars shall conform to Section 508.
2. Expansion Bolts shall consist of approved Expansion Anchors, and 3/4(M20) Hook Bolts which conform to Section 1006.09. These Bolts shall extend at least 8(200) into the new Concrete.
3. This work will be paid for by the cubic yard (cubic meter) for CONCRETE COLLAR, by the pound (kg) for REINFORCEMENT BARS, and by Each for EXPANSION BOLTS of the size indicated.

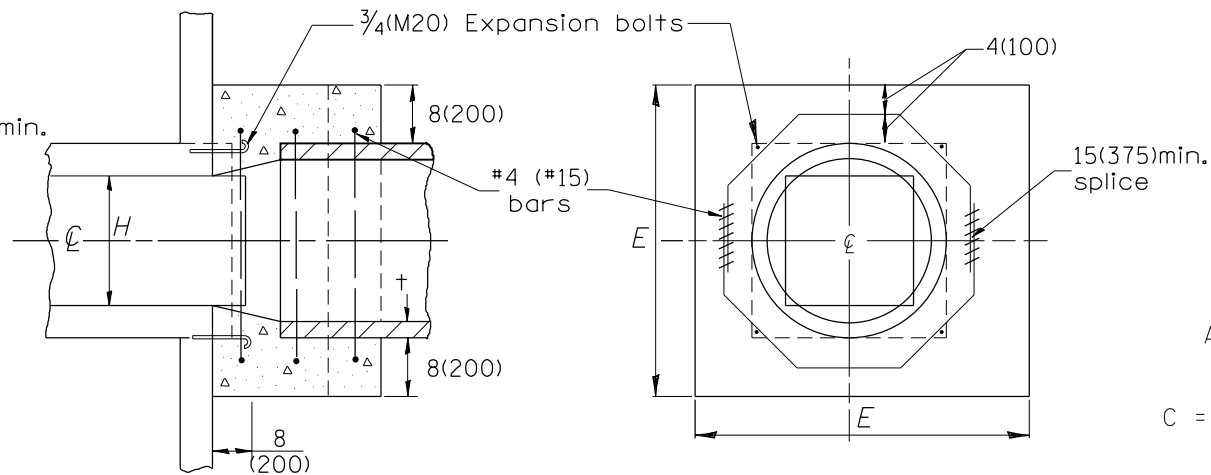
QUANTITIES	
CALC. BY: _____	DATE: _____
CHECKED BY: _____	DATE: _____
QUANTITY CALCULATIONS ARE ON FILE AT THE DISTRICT 4 OFFICE; BUREAU OF PROJECT IMPLEMENTATION; DOCUMENTATION SECTION	

All dimensions are in inches (millimeters) unless otherwise noted.



SECTION A-A

END VIEW



SECTION A-A

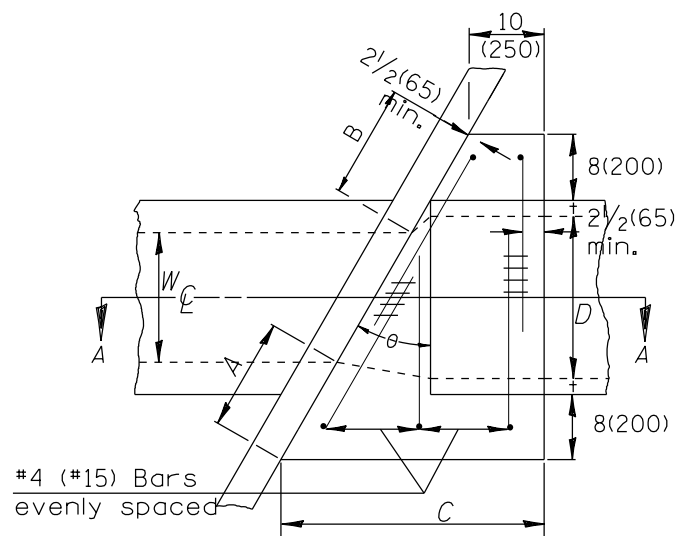
END VIEW

$$A = B = \frac{D - W}{2} + t + 8(200) \cos \theta$$

$$C = \tan \theta [D + 2t + 16(410)] + 10(250)$$

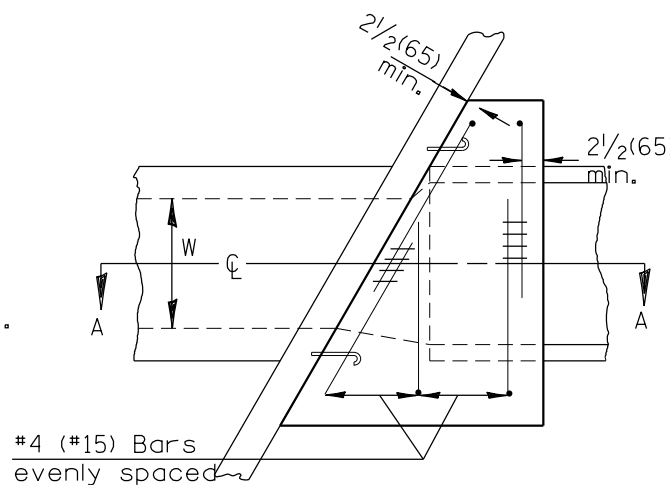
$$G = \frac{D + 2t + 8(200)}{2.4142 [\cos \theta]}$$

(Note: 'G' is based upon maximum skewed length)

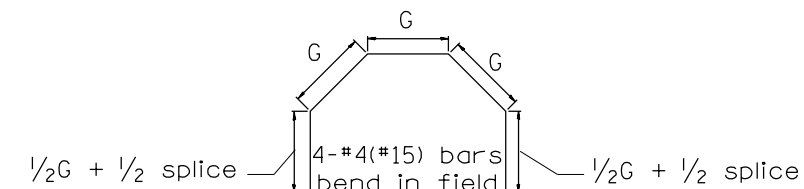


PLAN VIEW UP STREAM

NOTE: Dimensions are shown in Plan View of Up Stream End while Reinforcement is shown in plan view of Down Stream End.



PLAN VIEW DOWN STREAM



GENERAL NOTES

1. The collar shall be constructed entirely of CLASS SI CONCRETE and in accordance with the applicable portions of section 503 of the Standard Specifications. Reinforcement bars shall conform to section 508.
2. Expansion bolts shall consist of approved expansion anchors, and 3/4 (M20) hook bolts which conform to section 1006.09. These bolts shall extend at least 8(200) into the new concrete.
3. This work will be paid for by the cubic yard (cubic meter) for CONCRETE COLLAR, by the pound (kg) for REINFORCEMENT BARS, and by Each for EXPANSION BOLTS of the size indicated.

QUANTITIES	
CALC. BY: _____	DATE: _____
CHECKED BY: _____	DATE: _____
QUANTITY CALCULATIONS ARE ON FILE AT THE DISTRICT 4 OFFICE; BUREAU OF PROJECT IMPLEMENTATION; DOCUMENTATION SECTION	

01-01-97	RENUM. J-11.03, NEW REVISION BOX, REVISED	T.P.		
	TITLE BOX, ADDED QUANTITY CALCULATION BOX			
10-16-06	REVISED TO 2007 SPEC.	M.A.		
2-15-11	CHANGED REBAR DETAIL	R.D.		

STATE OF ILLINOIS
DEPARTMENT OF TRANSPORTATION

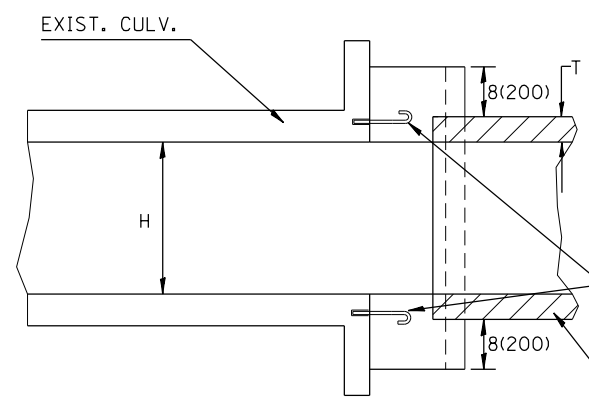
SKewed PIPE CULVERT EXTENSION COLLAR (WITH END SECTION)

NOT TO SCALE

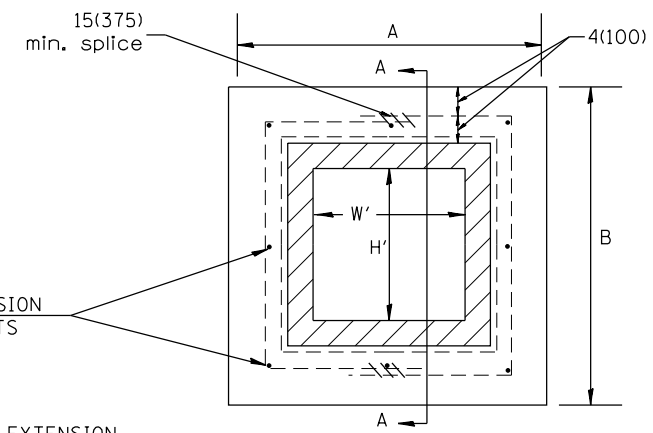
CADD STD. 542011-D4

All dimensions are in inches (millimeters) unless otherwise noted.

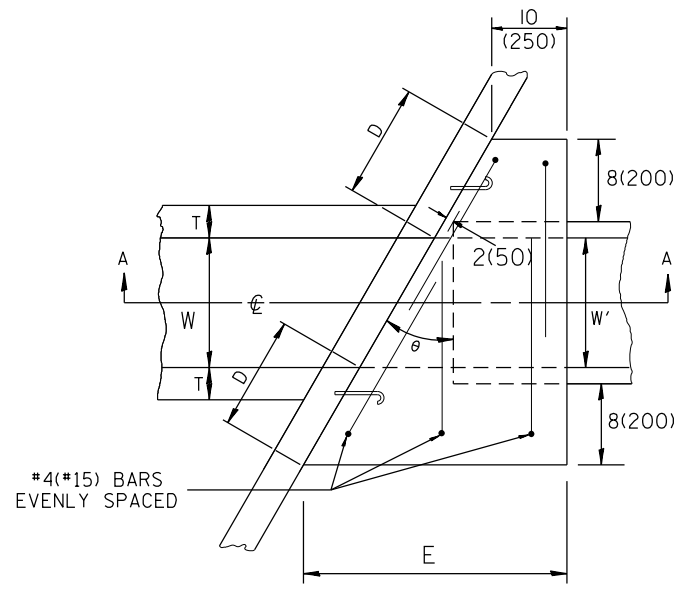
F.A.P. RTE.	SECTION	COUNTY	TOTAL SHEETS	SHEET NO.
702	(114)SR,CLV,RS-4	WOODFORD	309	212
CONTRACT NO. 68B62				
FED. ROAD DIST. NO. ILLINOIS FED. AID PROJECT				



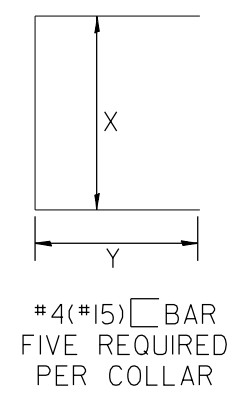
SECTION A - A



END VIEW



PLAN VIEW



$$D = \frac{8(200)+T}{\cos\theta}$$

$$E = [W+16(410)+2T]+an\theta+10(250)$$

$$X = B-8(200)$$

$$Y = \frac{W/2 + T + 4(100)}{\cos\theta} + 7\frac{1}{2}(190)$$

QUANTITIES	
CALC. BY: _____	DATE: _____
CHECKED BY: _____	DATE: _____
QUANTITY CALCULATIONS ARE ON FILE AT THE DISTRICT 4 OFFICE, BUREAU OF PROJECT IMPLEMENTATION, DOCUMENTATION SECTION	

GENERAL NOTES

- The collar shall be constructed entirely of CLASS SI CONCRETE and in accordance with the applicable portions of section 503 of the Standard Specifications. Reinforcement bars shall conform to section 508.
- Expansion bolts shall consist of approved expansion anchors, and 3/4(M20) hook bolts which conform to section 1006.08. These bolts shall extend at least 8(200) into the new concrete.
- This work will be paid for by the cubic yard (cubic meter) for CONCRETE COLLAR, by the pound (kg) for REINFORCEMENT BARS, and by Each for EXPANSION BOLTS of the size indicated.

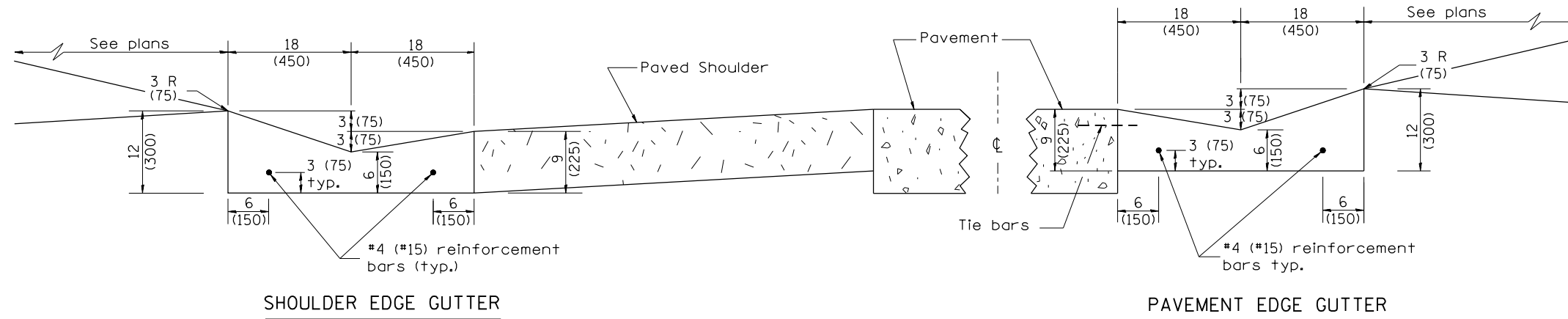
All dimensions are in inches (millimeters) unless otherwise noted.

01-01-97	RENUM. J-12.06, NEW REVISION BOX, REVISED	T.P.				STATE OF ILLINOIS DEPARTMENT OF TRANSPORTATION	PRECAST SKEWED BOX CULVERT EXTENSION COLLAR	F.A.P. RTE.	SECTION	COUNTY	TOTAL SHEETS	SHEET NO.	
	TITLE BOX, ADDED QUANTITY CALCULATION BOX							702	(114)SR,CLV,RS-4	WOODFORD	309	213	
10-16-06	REVISED TO 2007 SPEC.	M.A.						CONTRACT NO. 68B62					
2-15-11	ADDED GENERAL NOTE #3	R.D.						FED. ROAD DIST. NO. ILLINOIS FED. AID PROJECT					

NOT TO SCALE

CADD STD. 540106-D4

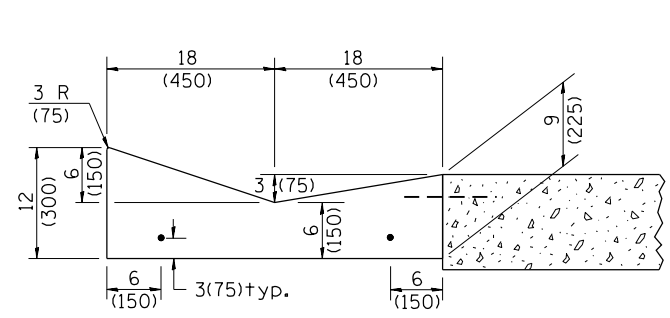
DESIGNER NOTES:
 1. INCLUDE STATE STANDARD 420001.
 2. PAY ITEM FOR INLETS, OUTLETS, AND ENTRANCES IS X6060097 CLASS SI CONCRETE (OUTLET), SPECIAL



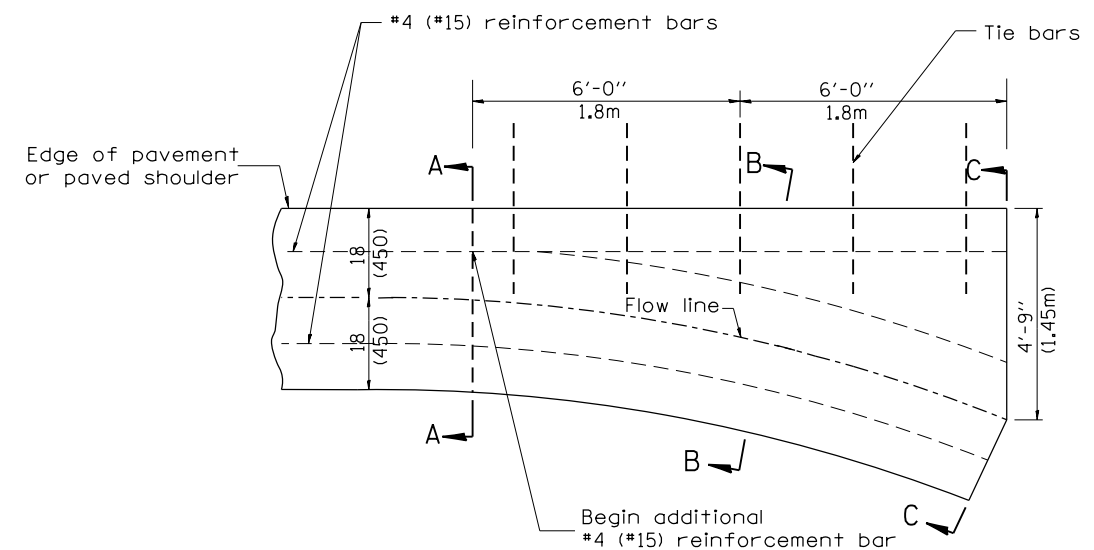
SHOULDER EDGE GUTTER

PAVEMENT EDGE GUTTER

CONCRETE GUTTER, TYPE A, (SPECIAL)

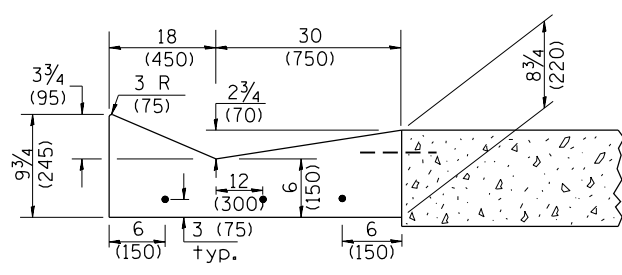


SECTION A-A

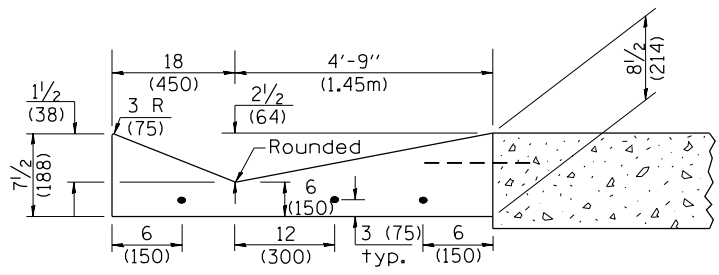


PLAN

QUANTITY
 Section C-C to A-A= 1.2 cu. yd.
 (0.92 m³) concrete.



SECTION B-B



SECTION C-C

INLET

GENERAL NOTES:

1. CONCRETE GUTTER, TYPE A, (SPECIAL) shall conform to the applicable portions of Section 606.
2. Tie bars shall be No. 6x24 (No. 19x600) at 36" (900mm) centers unless otherwise shown.
3. Gutter, gutter inlets, gutter outlets, and gutter entrances shall be tied to rigid pavement in accordance with details shown on Standard 420001.
4. Joints shall be constructed in accordance with Article 606.06.
5. Welded wire fabric shall conform to Article 1006.10(c)(1), and shall not be less than 58 lbs/100 sq.ft. (2.83 kg/m²).

QUANTITIES	
CALC. BY:	DATE:
CHECKED BY:	DATE:
QUANTITY CALCULATIONS ARE ON FILE AT THE DISTRICT 4 OFFICE; BUREAU OF PROJECT IMPLEMENTATION; DOCUMENTATION SECTION	

NO.	DATE	DESCRIPTION	BY
01-01-97		RENUM. A-1.02, NEW REVISION BOX, ELIMINATED	T.P.
11-16-07		EXPANSION ANCHOR TIES	M.A.
02-28-02		ENTRANCE TYPICALS REVISED	M.A.
10-16-06		REVISED TO 2007 SPEC.	M.A.
01-10-07		REVISED QUANTITY	M.A.
11-16-07		REVISED QUANTITY	M.A.
02-15-11		CHANGED MODIFIED TO SPECIAL	R.D.
01-31-18		REVISED TIE BAR SIZE & SPACING	R.D.

STATE OF ILLINOIS
 DEPARTMENT OF TRANSPORTATION

CONCRETE GUTTER, TYPE A, (SPECIAL)
 (INLET, OUTLET & ENTRANCE)

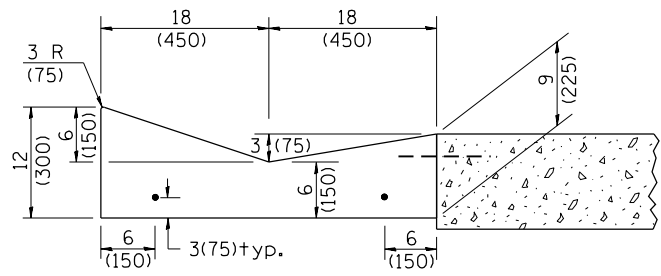
NOT TO SCALE

SHT. 1 OF 3
 CADD STD. 606101-D4

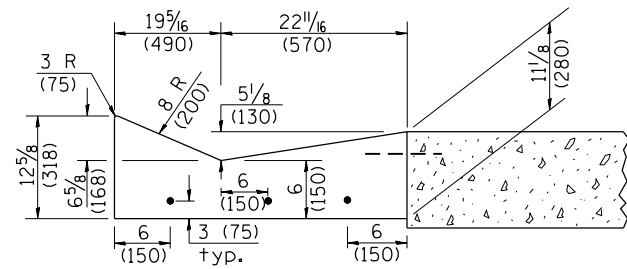
All dimensions are in inches (millimeters) unless otherwise noted.

F.A.P. RTE.	SECTION	COUNTY	TOTAL SHEETS	SHEET NO.
702	(114)SR,CLV,RS-4	WOODFORD	309	214
CONTRACT NO. 68B62				

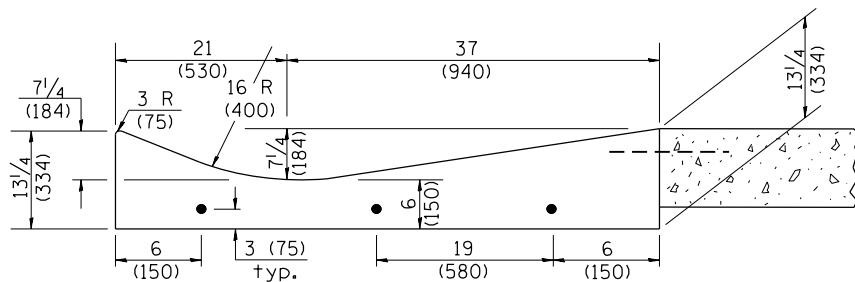
FED. ROAD DIST. NO. ILLINOIS FED. AID PROJECT



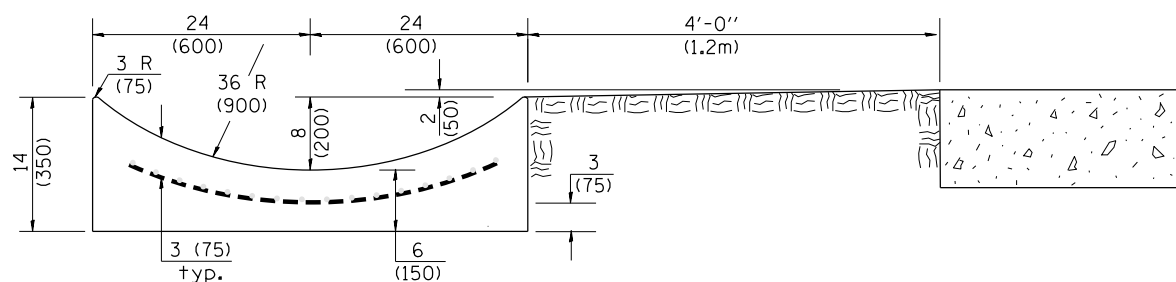
SECTION A-A



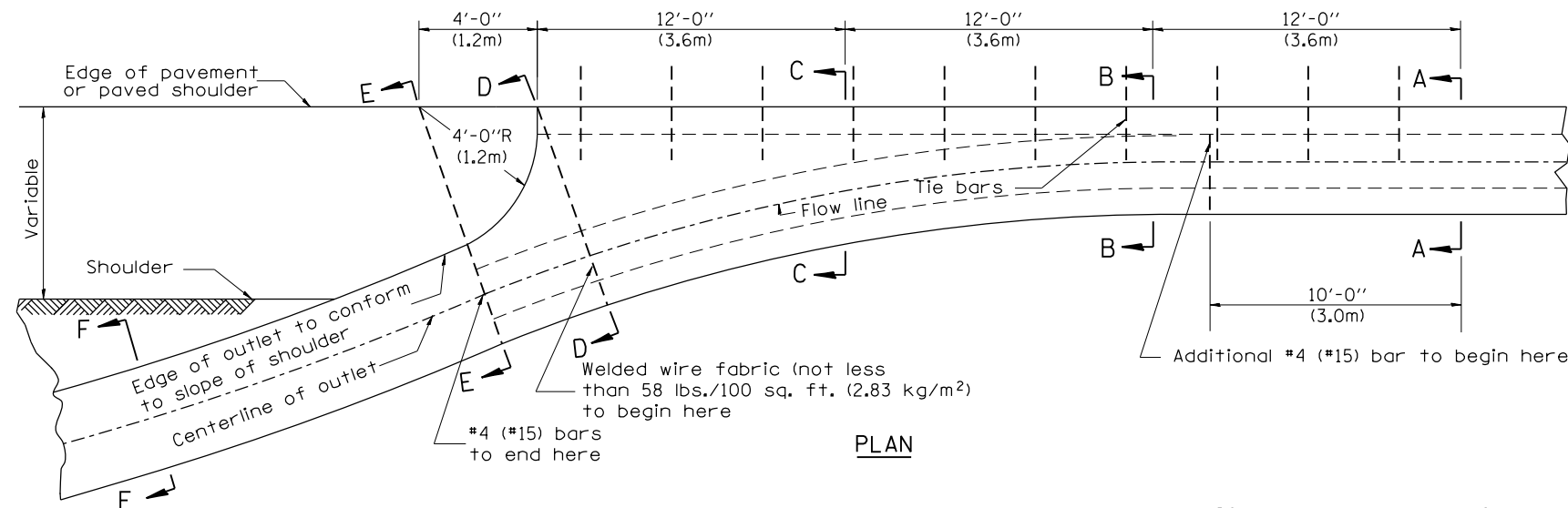
SECTION B-B



SECTION C-C



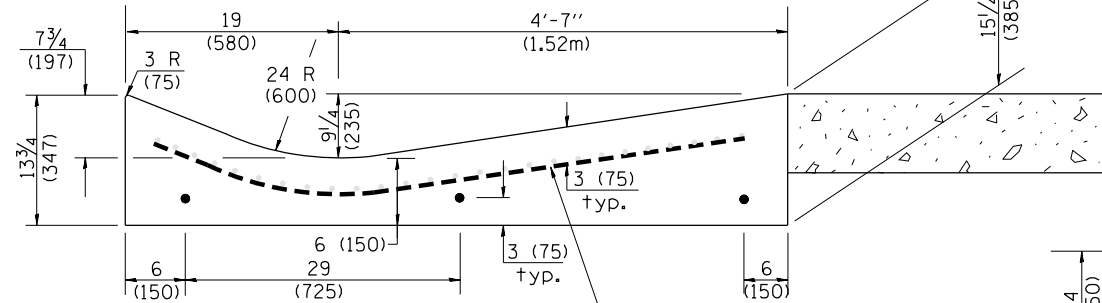
SECTION E-E



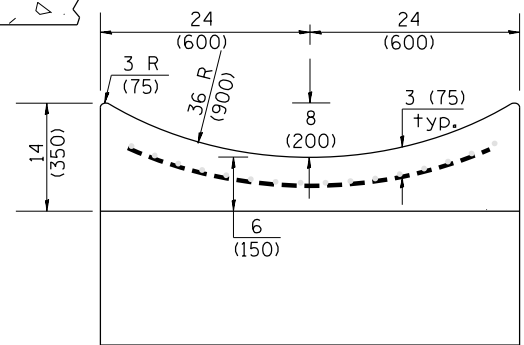
PLAN

QUANTITY
 Section A-A to E-E = 4.5 cu. yd. (3.36 m³) concrete.
 Section E-E to F-F = 0.10 cu. yd./ft. (0.26 m³/m) concrete.

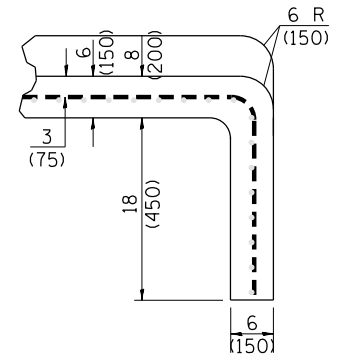
If the average grade of pavement for the distance from section A-A to section D-D exceeds 2%, this distance shall be increased 6 ft. (1.8 m) for each 1% increase in grade. A quantity adjustment is required.



SECTION D-D



SECTION F-F



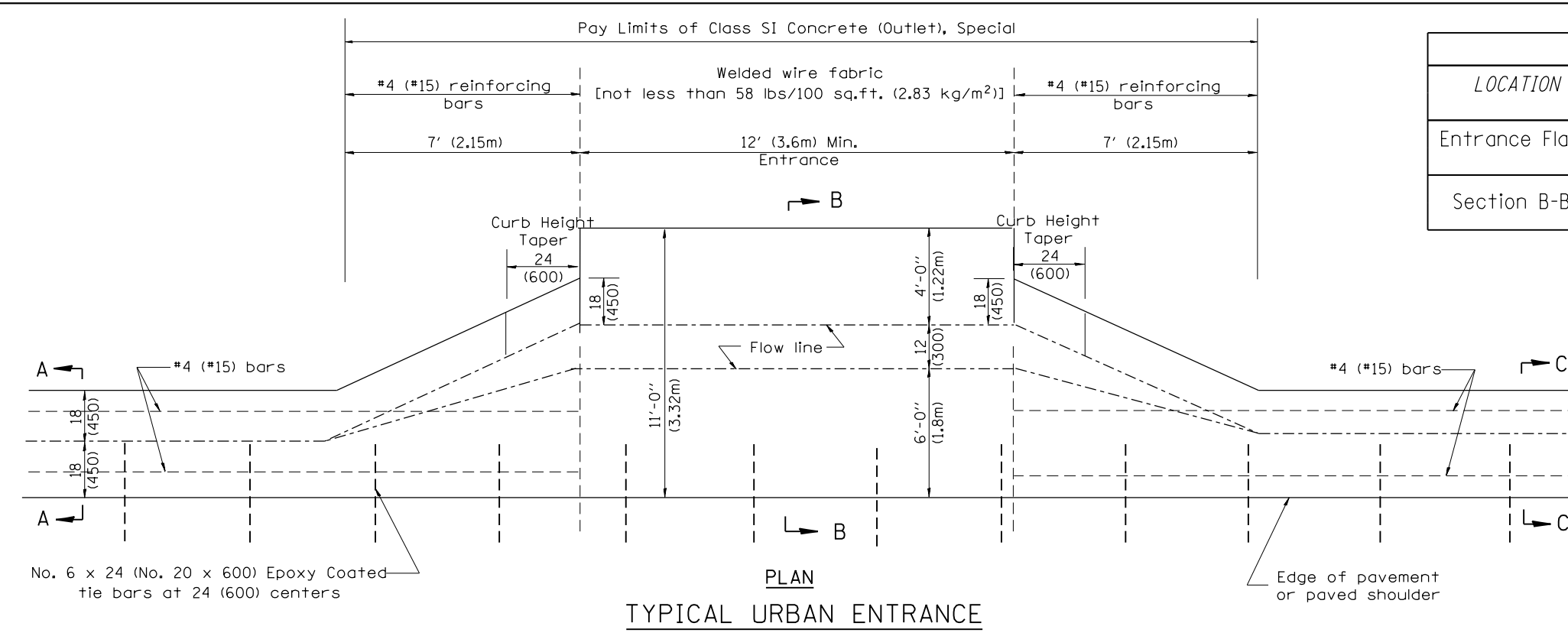
SECTIONS AT END OF OUTLET (CURTAIN WALL)

QUANTITY
 Curtain Wall = 0.1 cu. yd. (0.08 m³) concrete.

QUANTITIES
 CALC. BY: _____ DATE: _____
 CHECKED BY: _____ DATE: _____
 QUANTITY CALCULATIONS ARE ON FILE AT THE DISTRICT 4 OFFICE; BUREAU OF PROJECT IMPLEMENTATION; DOCUMENTATION SECTION

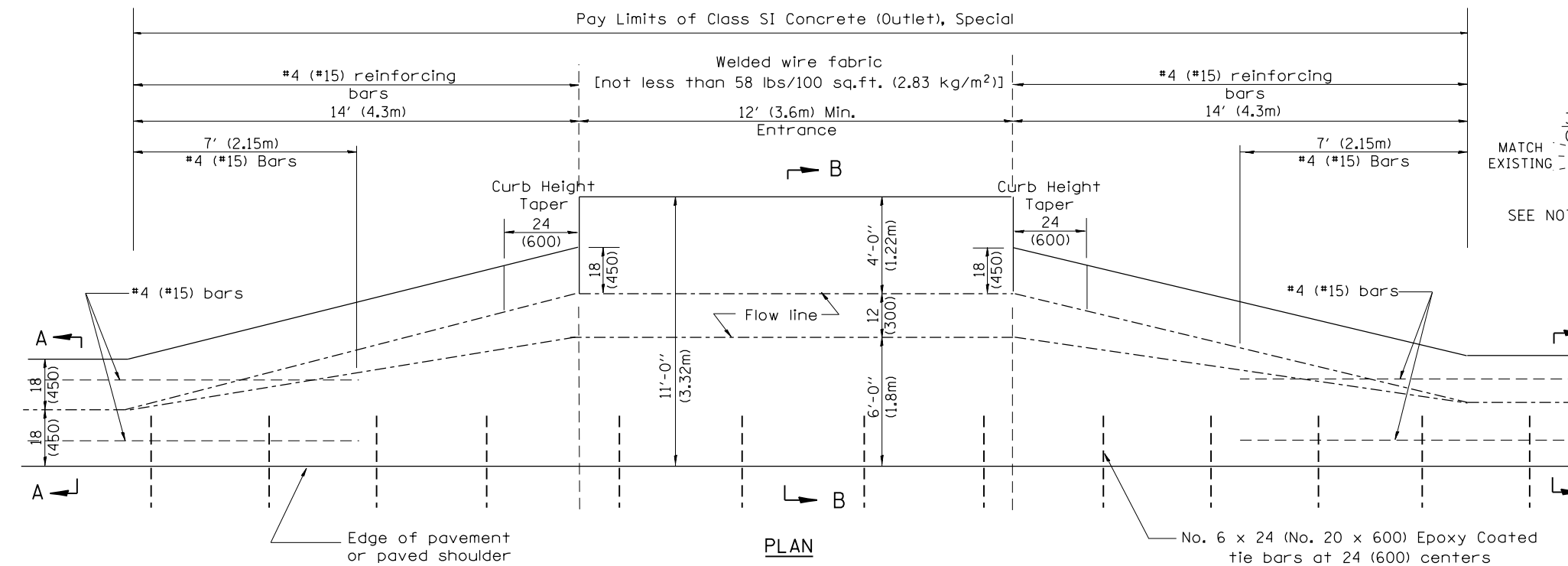
OUTLET

F.A.P. RTE.	SECTION	COUNTY	TOTAL SHEETS	SHEET NO.
702	(114)SR,CLV,RS-4	WOODFORD	309	215
CONTRACT NO. 68B62				
FED. ROAD DIST. NO. ILLINOIS FED. AID PROJECT				



No. 6 x 24 (No. 20 x 600) Epoxy Coated tie bars at 24 (600) centers

PLAN
TYPICAL URBAN ENTRANCE



No. 6 x 24 (No. 20 x 600) Epoxy Coated tie bars at 24 (600) centers

PLAN
TYPICAL RURAL ENTRANCE
ENTRANCE

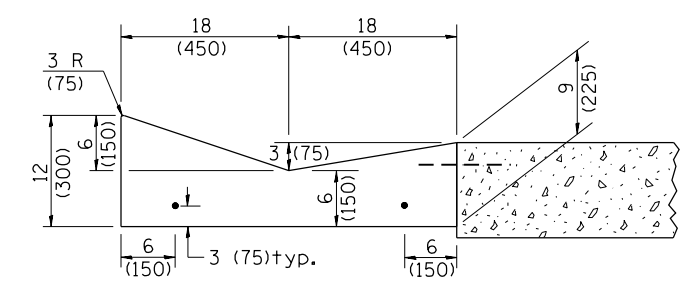
QUANTITIES

CALC. BY: _____ DATE: _____

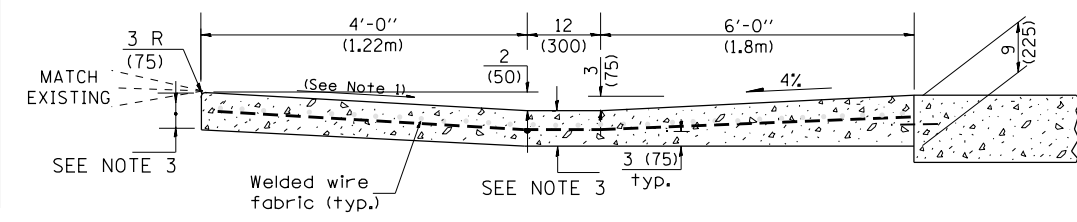
CHECKED BY: _____ DATE: _____

QUANTITY CALCULATIONS ARE ON FILE AT THE DISTRICT 4 OFFICE; BUREAU OF PROJECT IMPLEMENTATION; DOCUMENTATION SECTION

QUANTITY CALCULATION			
LOCATION	LENGTH	NON-COMMERCIAL 6 (150)	COMMERCIAL ENTRANCE 8 (200)
Entrance Flare	7 Ft (2.15 m) Urban 14 Ft (4.30 m) Rural	0.15 Cu Yd / Ft (0.37 Cu M / M)	0.18 Cu Yd / Ft (0.45 Cu M / M)
Section B-B	See Plans	0.23 Cu Yd / Ft (0.57 Cu M / M)	0.28 Cu Yd / Ft (0.70 Cu M / M)



SECTION A-A & C-C



SECTION B-B

- GENERAL NOTES**
- Slope may be increased from 4% (min.) to 6% (max.) in order to match the existing.
 - The cross-slope is to be constructed as given in the plans from back turnout to where driveway matches existing.
 - For Non-Commercial Entrances the driveway thickness shall be 6 (150). For Commercial Entrances the driveway thickness shall be 8 (200).

All dimensions are in inches (millimeters) unless otherwise noted.

STATE OF ILLINOIS
DEPARTMENT OF TRANSPORTATION

CONCRETE GUTTER, TYPE A, (SPECIAL)
(INLET, OUTLET & ENTRANCE)

SHT. 3 OF 3
CADD STD. 606101-D4

F.A.P. RTE.	SECTION	COUNTY	TOTAL SHEETS	SHEET NO.
702	(114)SR,CLV,RS-4	WOODFORD	309	216
CONTRACT NO. 68B62				

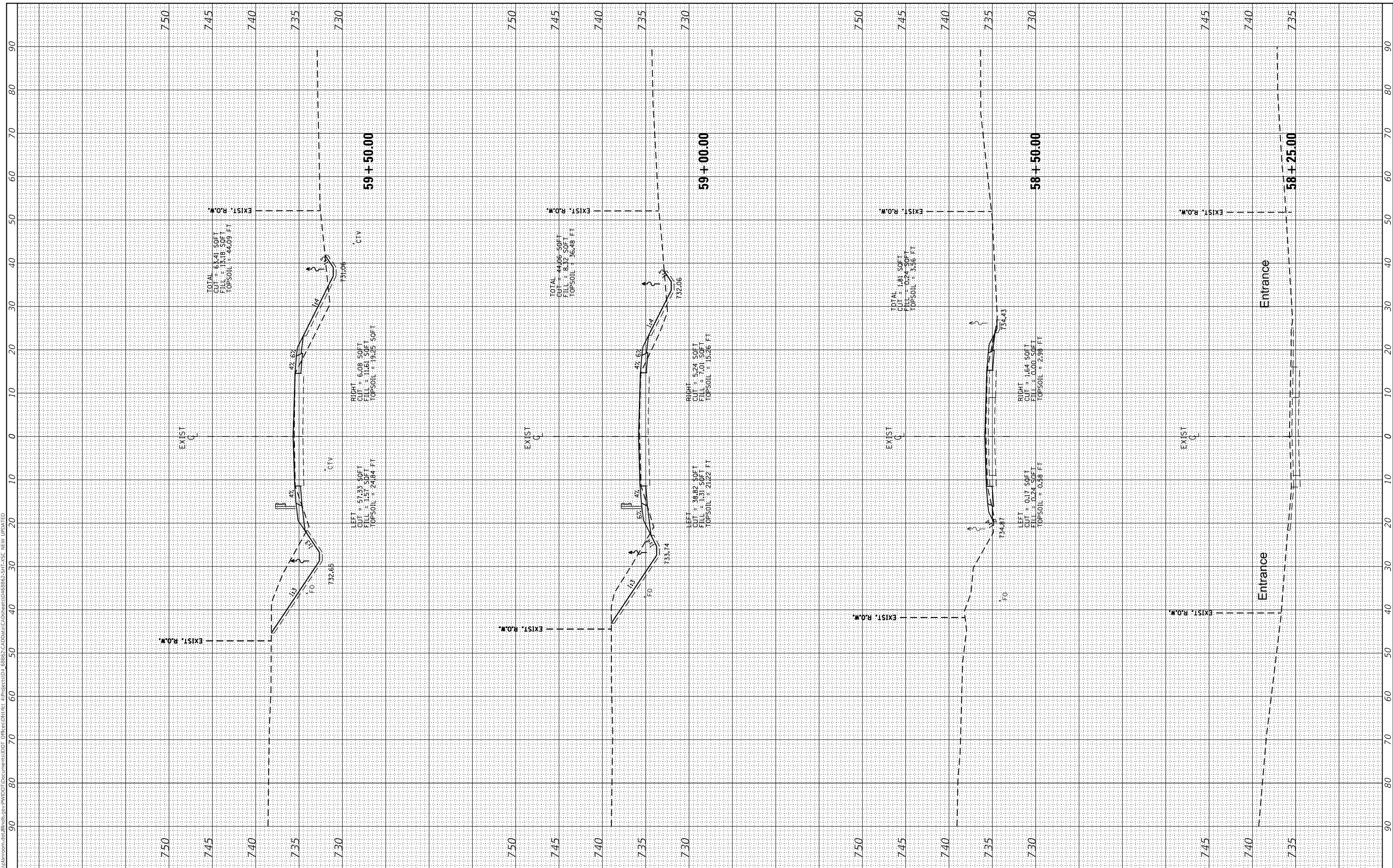
FED. ROAD DIST. NO. ILLINOIS FED. AID PROJECT

NOT TO SCALE

FINAL SURVEY	SURVEYED	BY	DATE
NOTE BOOK	PLOTTED		
NO.	TEMPLATE		
	AREAS CHECKED		
	AREAS CHECKED		

ORIGINAL SURVEY	SURVEYED	BY	DATE
NOTE BOOK	PLOTTED		
NO.	TEMPLATE		
	AREAS CHECKED		
	AREAS CHECKED		

MODEL: Defn.rvt
 FILE NAME: D:\vlab\rooms\dm\illinois\p\p\MDOT\Documents\DOT_Office\District_4\Project\E001_68B62\CAD\Drawn\CADsheets\0468B62-SHTA-SC_NEW_UPDATED



USER NAME	= susers
DESIGNED	-
DRAWN	-
CHECKED	-
DATE	-

REVISIONS	-
REVISIONS	-
REVISIONS	-
REVISIONS	-

**STATE OF ILLINOIS
DEPARTMENT OF TRANSPORTATION**

**CROSS SECTIONS
IL 117**

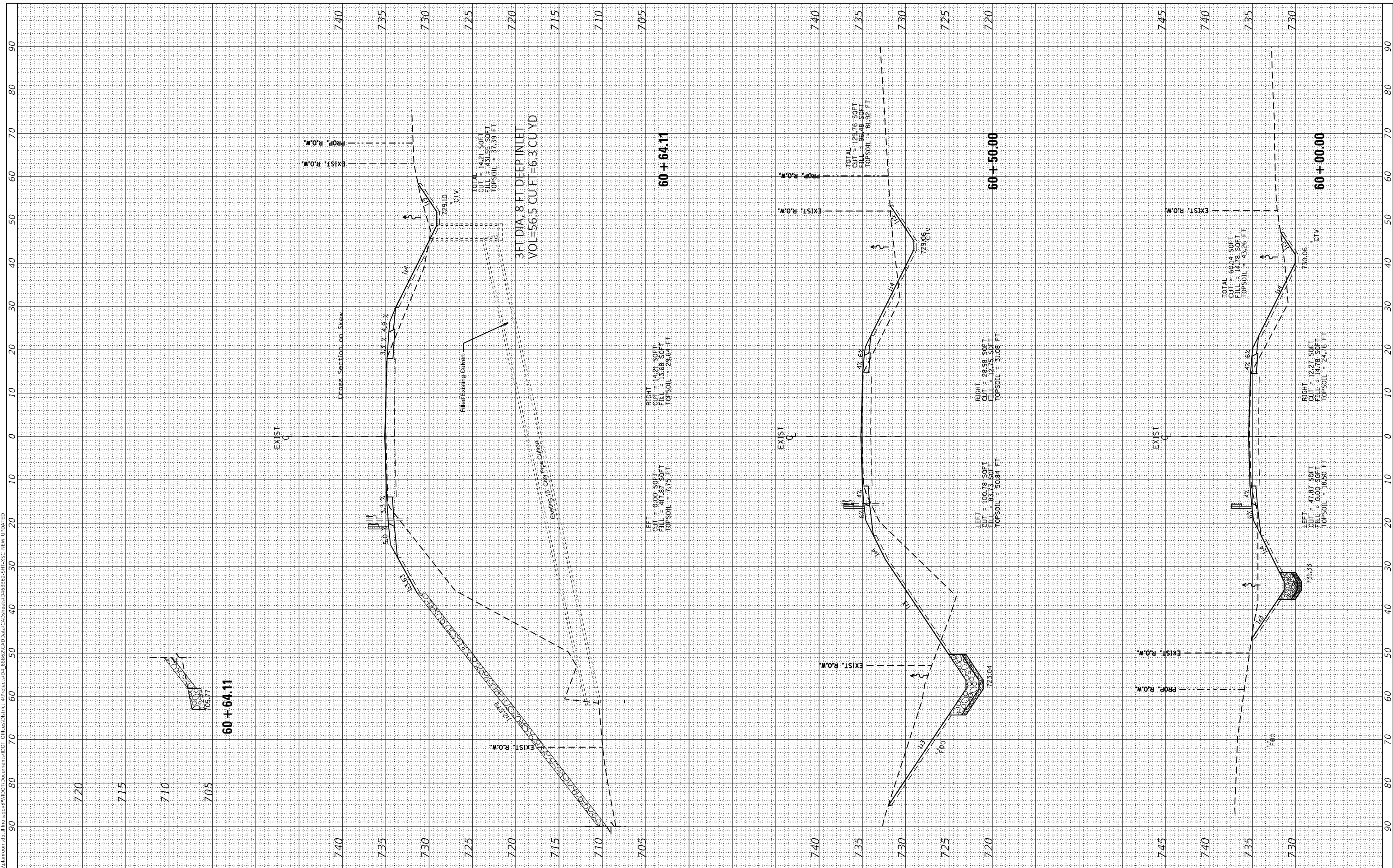
SCALE: SHEET 1 OF 93 SHEETS STA. 58+25.00 TO STA. 59+50.00

F.A.P. RTE.	SECTION	COUNTY	TOTAL SHEETS	SHEET NO.
702	(114)SR,CLV,RS-4	WOODFORD	309	217
CONTRACT NO. 68B62				
ILLINOIS FED. AID PROJECT				

FINAL SURVEY NO.	SURVEYED PLOTTED AREAS CHECKED	BY	DATE

ORIGINAL SURVEY NO.	SURVEYED PLOTTED AREAS CHECKED	BY	DATE

MODEL: Defn.rvt
 FILE NAME: D:\w\l\m\room\ad\illinois\p\p\w\dot\Documents\DOT_Office\DOT_68B62\CAD\Drawn\CAD\Drawn\68B62-511A-SC_NEW_UPDATED



USER NAME = sUSERS	DESIGNED -	REVISED -
PLOT SCALE = 1:20	DRAWN -	REVISED -
PLOT DATE = 8/16/2019	CHECKED -	REVISED -
	DATE -	REVISED -

**STATE OF ILLINOIS
 DEPARTMENT OF TRANSPORTATION**

SCALE:		SHEET 2	OF 93 SHEETS	STA. 60+00.00	TO STA. 60+64.11
--------	--	---------	--------------	---------------	------------------

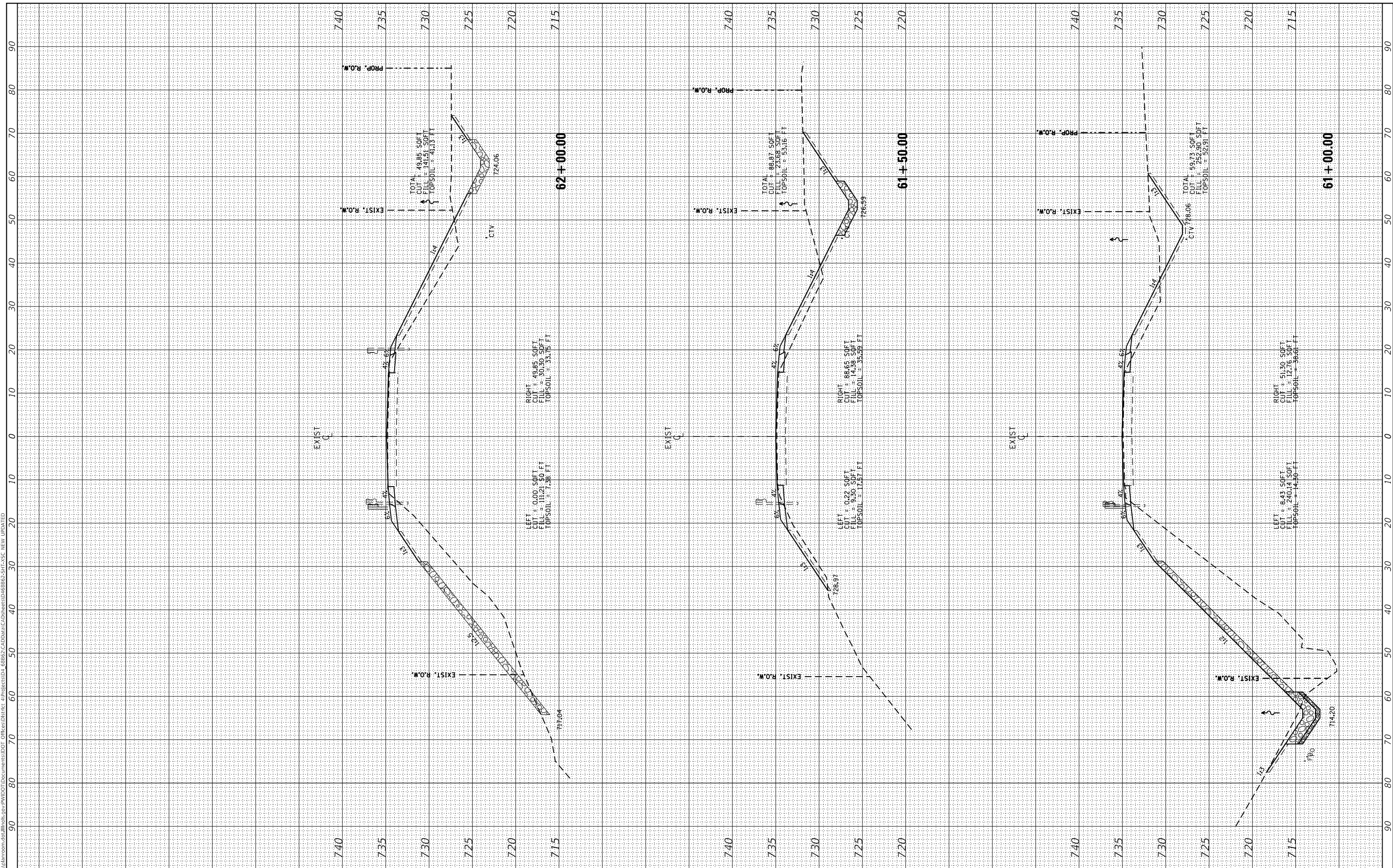
**CROSS SECTIONS
 IL 117**

F.A.P. RTE. 702	SECTION (114)SR,CLV,RS-4	COUNTY WOODFORD	TOTAL SHEETS 309	SHEET NO. 218
ILLINOIS		FED. AID PROJECT		
CONTRACT NO. 68B62				

FINAL SURVEY NO.	SURVEYED PLOTTED	DATE
NOTE BOOK	TEMPLATE	
AREAS CHECKED	AREAS CHECKED	

ORIGINAL SURVEY NO.	SURVEYED PLOTTED	DATE
NOTE BOOK	TEMPLATE	
AREAS CHECKED	AREAS CHECKED	

MODEL: Defn.rvt
 FILE NAME: D:\valiantroom\dm\illinois\p\PROJECTS\68B62\CAD\DATA\CAD\sheet3\68B62-SHT3-SC NEW UPDATED



USER NAME = sUSERS	DESIGNED -	REVISED -
	DRAWN -	REVISED -
PLOT SCALE = 1:20	CHECKED -	REVISED -
PLOT DATE = 8/16/2019	DATE -	REVISED -

**STATE OF ILLINOIS
DEPARTMENT OF TRANSPORTATION**

SCALE:		SHEET 3	OF 93 SHEETS	STA. 61+00.00	TO STA. 62+00.00
--------	--	---------	--------------	---------------	------------------

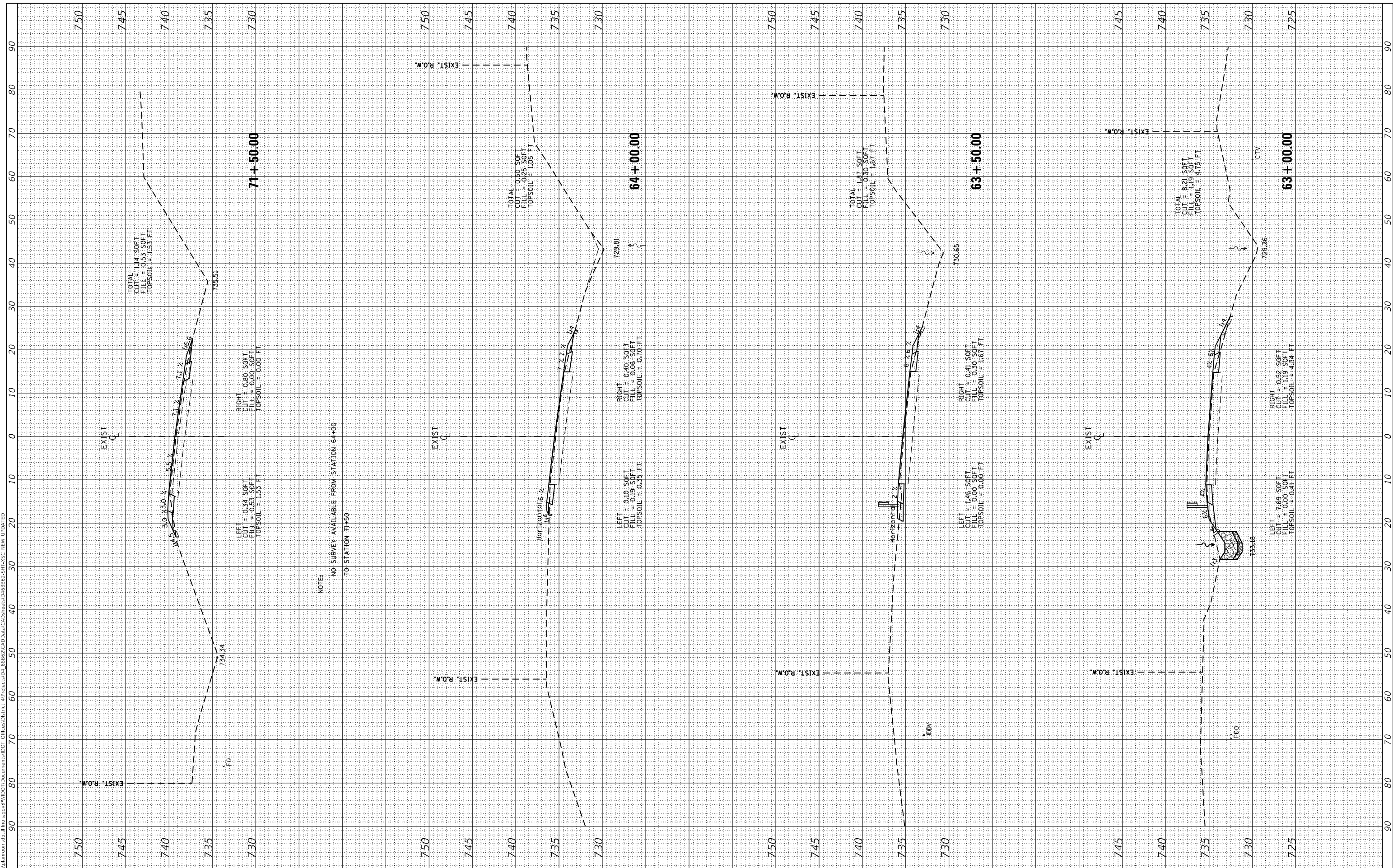
**CROSS SECTIONS
IL 117**

F.A.P. RTE. 702	SECTION (114)SR,CLV,RS-4	COUNTY WOODFORD	TOTAL SHEETS 309	SHEET NO. 219
CONTRACT NO. 68B62				
ILLINOIS FED. AID PROJECT				

FINAL SURVEY	SURVEYED	BY	DATE
NOTE BOOK	PLOTTED		
NO.	TEMPLATE		
	AREAS CHECKED		
	AREAS CHECKED		

ORIGINAL SURVEY	SURVEYED	BY	DATE
NOTE BOOK	PLOTTED		
NO.	TEMPLATE		
	AREAS CHECKED		
	AREAS CHECKED		

MODEL: Defn.rvt
 FILE NAME: D:\valiant\rooms\dm\illinois\gov\p\w\dot\Documents\DOT_Office\Director_41\pos\68B62\CAD\Drawn\CAD\Drawn\68B62-5R11-SC_NEW_UPDATED



USER NAME	= susers
DESIGNED	-
DRAWN	-
CHECKED	-
DATE	-

DESIGNED	-
DRAWN	-
CHECKED	-
DATE	-

REVISED	-
REVISED	-
REVISED	-
REVISED	-

**STATE OF ILLINOIS
 DEPARTMENT OF TRANSPORTATION**

**CROSS SECTIONS
 IL 117**

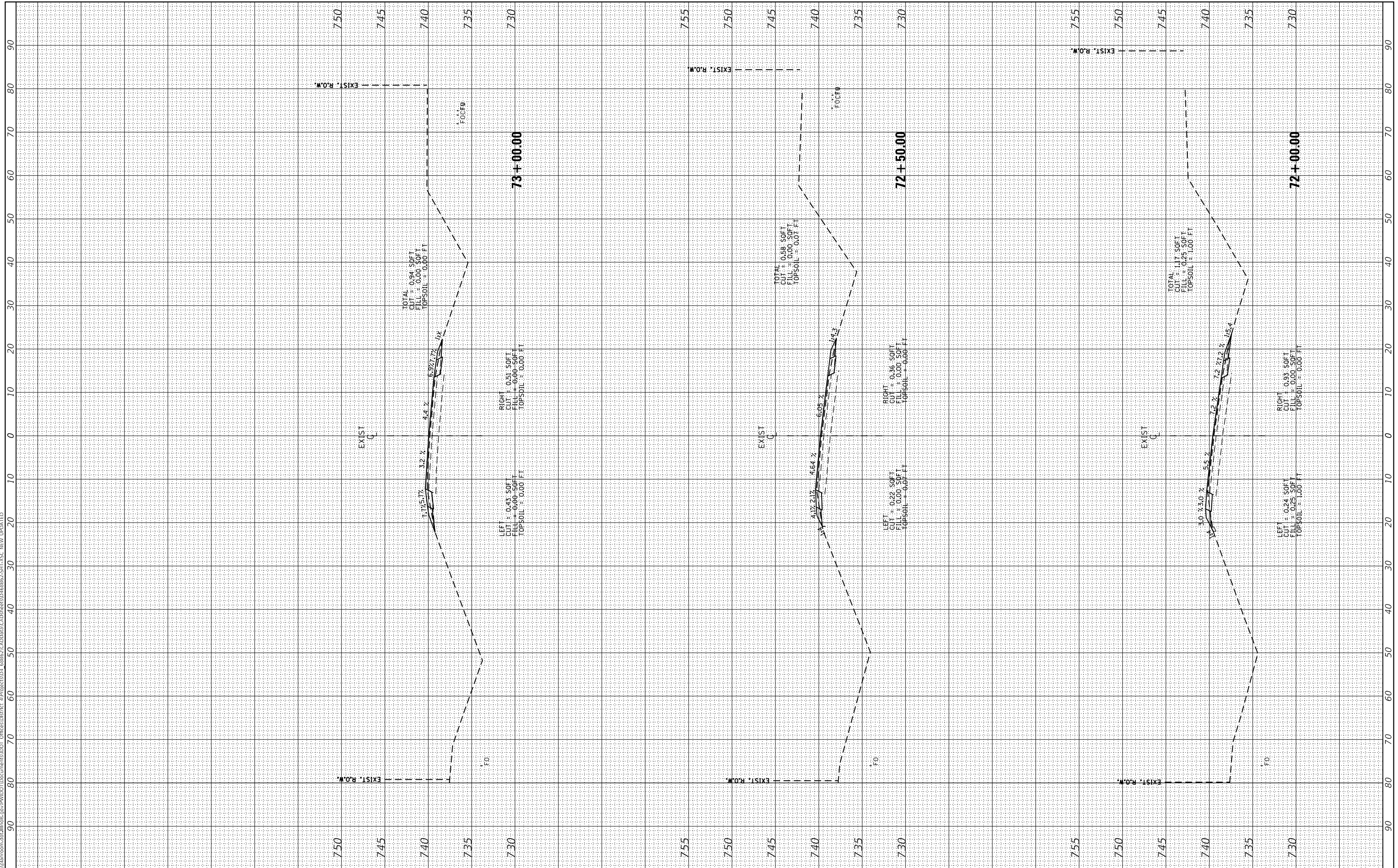
SCALE: SHEET 5 OF 93 SHEETS STA. 63+00.00 TO STA. 71+50.00

F.A.P. RTE.	SECTION	COUNTY	TOTAL SHEETS	SHEET NO.
702	(114)SR,CLV,RS-4	WOODFORD	309	221
CONTRACT NO. 68B62				
ILLINOIS FED. AID PROJECT				

FINAL SURVEY NO.	SURVEYED	BY	DATE
NOTE BOOK	PLOTTED		
AREAS CHECKED	TEMPLATE		
	AREAS CHECKED		

ORIGINAL SURVEY NO.	SURVEYED	BY	DATE
NOTE BOOK	PLOTTED		
AREAS CHECKED	TEMPLATE		
	AREAS CHECKED		

MODEL: Defn.rvt
 FILE NAME: D:\valiantroom\ad\illinois\p\p\PROJECTS\68B62\CAD\DATA\CAD\Sheet68B62-511A-SC NEW UPDATED



USER NAME = susers	DESIGNED -	REVISED -
	DRAWN -	REVISED -
PLOT SCALE = 1:20	CHECKED -	REVISED -
PLOT DATE = 8/16/2019	DATE -	REVISED -

**STATE OF ILLINOIS
 DEPARTMENT OF TRANSPORTATION**

SCALE:	SHEET 6	OF 93 SHEETS	STA. 72+00.00	TO STA. 73+00.00
--------	---------	--------------	---------------	------------------

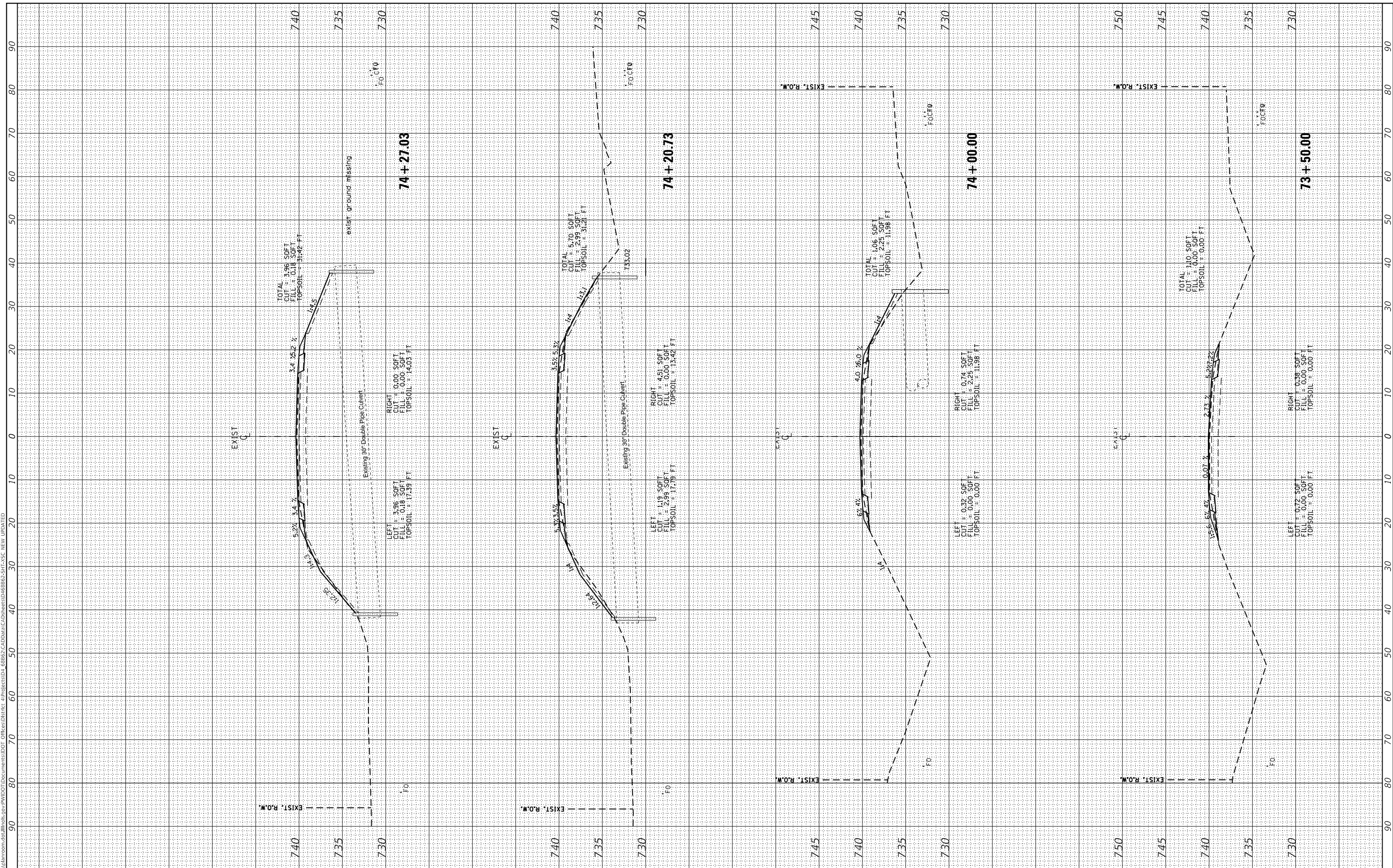
**CROSS SECTIONS
 IL 117**

F.A.P. RTE. 702	SECTION (114)SR,CLV,RS-4	COUNTY WOODFORD	TOTAL SHEETS 309	SHEET NO. 222
CONTRACT NO. 68B62				
ILLINOIS FED. AID PROJECT				

FINAL SURVEY NO.	SURVEYED PLOTTED TEMPLATE AREAS CHECKED	BY	DATE

ORIGINAL SURVEY NO.	SURVEYED PLOTTED TEMPLATE AREAS CHECKED	BY	DATE

MODEL: Defn.rvt
 FILE NAME: D:\valiantroom\ad\illinois.gov\PIV\DOT\Documents\DOT_Office\District_4\Projects\034_6882\CAD\Drawn\CADsheets\046882-SR-4-SC_NEW_UPDATED



USER NAME = susers	DESIGNED -	REVISED -
	DRAWN -	REVISED -
PLOT SCALE = 1:20	CHECKED -	REVISED -
PLOT DATE = 8/16/2019	DATE -	REVISED -

**STATE OF ILLINOIS
DEPARTMENT OF TRANSPORTATION**

SCALE:	SHEET 7	OF 93 SHEETS	STA. 73+50.00	TO STA. 74+27.03
--------	---------	--------------	---------------	------------------

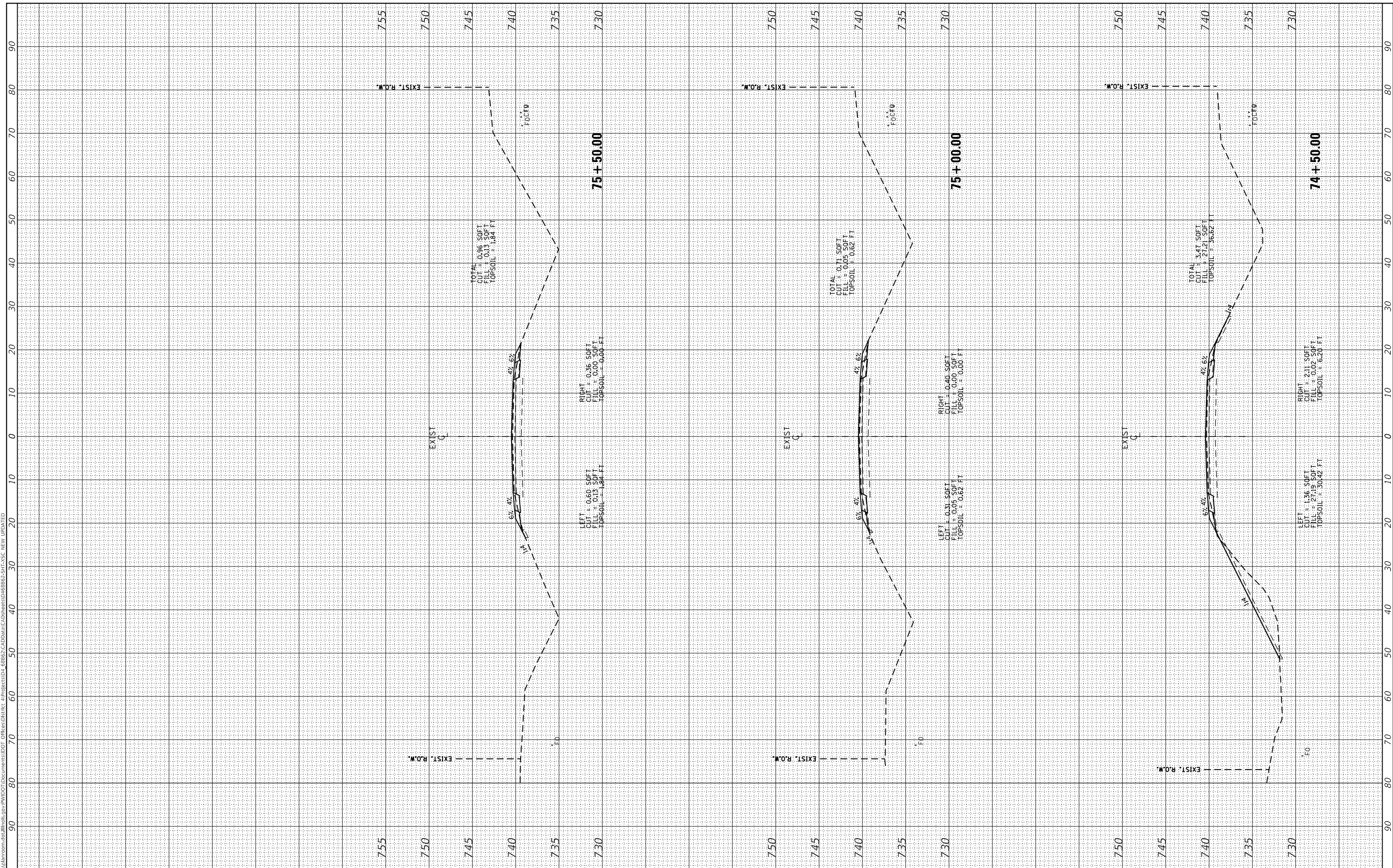
**CROSS SECTIONS
IL 117**

F.A.P. RTE. 702	SECTION (114)SR,CLV,RS-4	COUNTY WOODFORD	TOTAL SHEETS 309	SHEET NO. 223
ILLINOIS FED. AID PROJECT			CONTRACT NO. 68B62	

FINAL SURVEY NO.	SURVEYED	BY	DATE
NOTE BOOK	PLOTTED		
AREAS CHECKED	TEMPLATE		
	AREAS CHECKED		

ORIGINAL SURVEY NO.	SURVEYED	BY	DATE
NOTE BOOK	PLOTTED		
AREAS CHECKED	TEMPLATE		
	AREAS CHECKED		

MODEL: Defaulr
 FILE NAME: D:\valiantroom\ad\illinois\pvt\PIV\DOT\Documents\DOT_Office\District_4\Projects\DOT_68B62\CAD\DATA\CAD\Sheet\68B62-SHTA-SC_NEW_UPDATED



USER NAME = sUSERS	DESIGNED -	REVISED -
PLOT SCALE = 1:20	DRAWN -	REVISED -
PLOT DATE = 8/16/2019	CHECKED -	REVISED -
	DATE -	REVISED -

**STATE OF ILLINOIS
 DEPARTMENT OF TRANSPORTATION**

CROSS SECTIONS			
IL 117			
SCALE:	SHEET 8	OF 93 SHEETS	STA. 74+50.00 TO STA. 75+50.00

F.A.P. RTE. 702	SECTION (114)SR,CLV,RS-4	COUNTY WOODFORD	TOTAL SHEETS 309	SHEET NO. 224
CONTRACT NO. 68B62				
ILLINOIS FED. AID PROJECT				

FINAL SURVEY	SURVEYED	BY	DATE
NOTE BOOK	PLOTTED		
NO.	TEMPLATE		
	AREAS CHECKED		
	AREAS CHECKED		

ORIGINAL SURVEY	SURVEYED	BY	DATE
NOTE BOOK	PLOTTED		
NO.	TEMPLATE		
	AREAS CHECKED		
	AREAS CHECKED		

MODEL: Defn.rvt
 FILE NAME: D:\valiant\rooms\dm\illinois\pwr\MI\DOT\Documents\DOT_Offices\District_4\Projects\034_68B62\CAD\DATA\CADsheets\0468B62-SHTA-SC_NEW_UPDATED

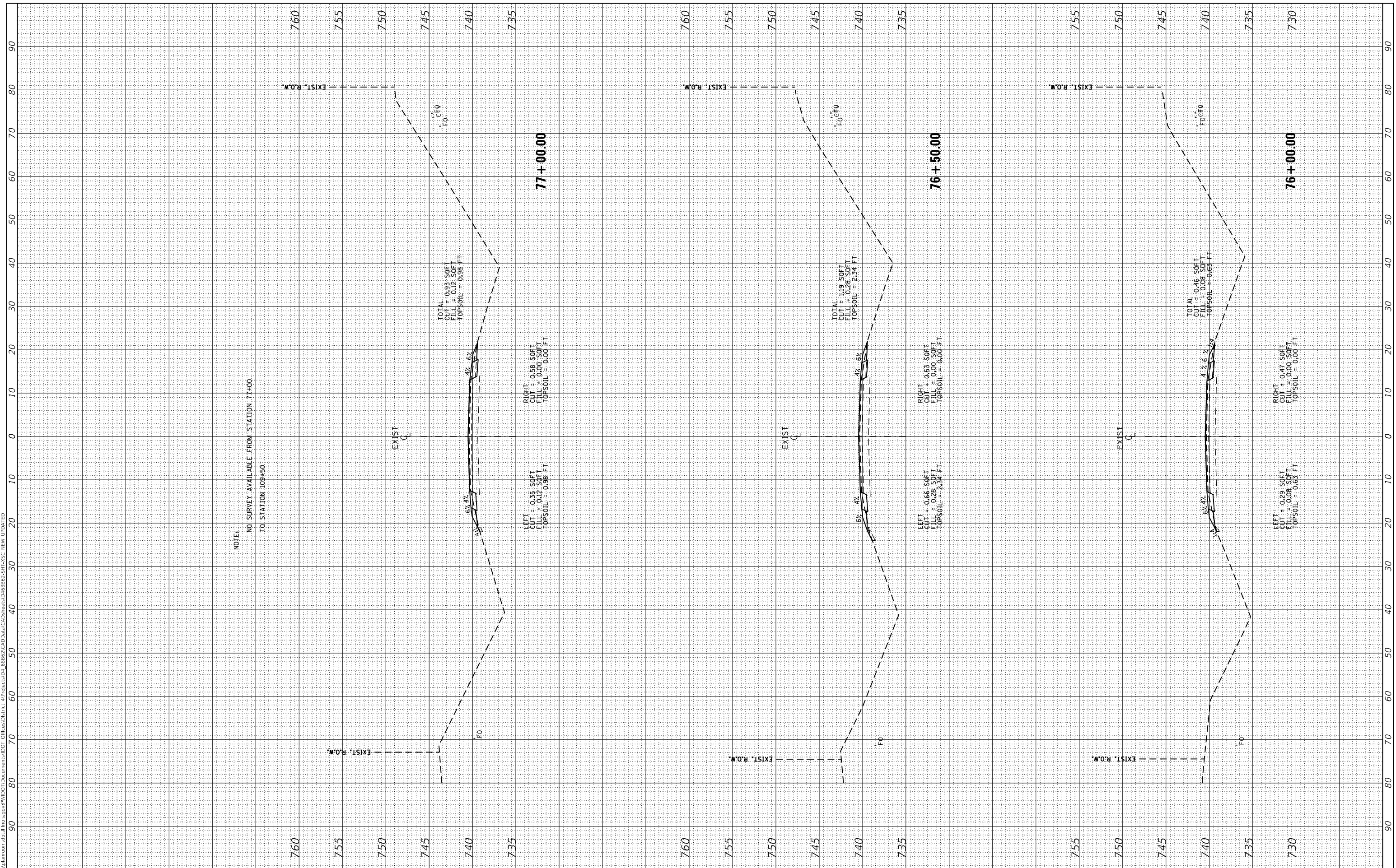
USER NAME = sUSERS	DESIGNED -	REVISED -
PLOT SCALE = 1:20	DRAWN -	REVISED -
PLOT DATE = 8/16/2019	CHECKED -	REVISED -
	DATE -	REVISED -

**STATE OF ILLINOIS
 DEPARTMENT OF TRANSPORTATION**

**CROSS SECTIONS
 IL 117**

SCALE: SHEET 9 OF 93 SHEETS STA. 76+00.00 TO STA. 77+00.00

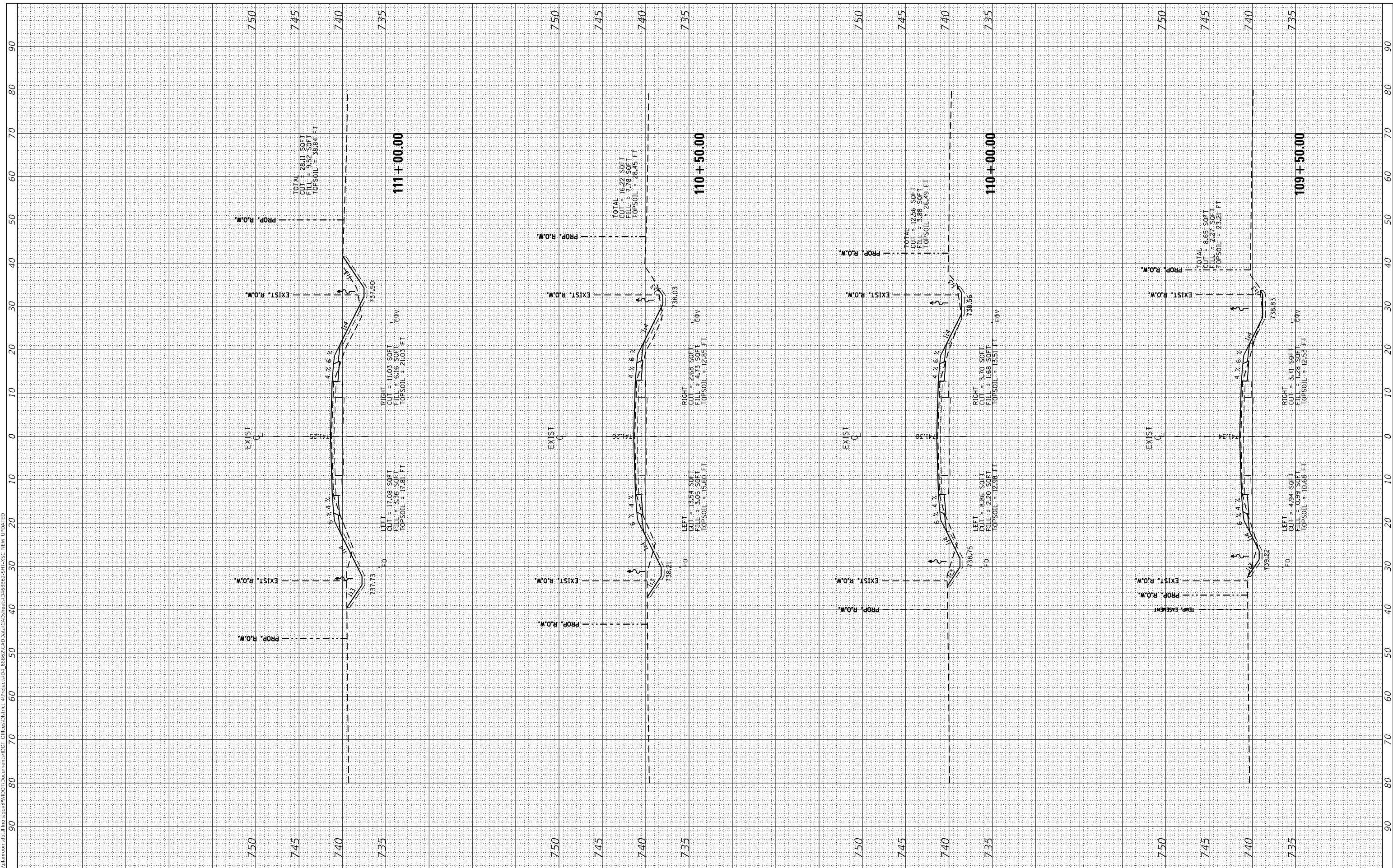
F.A.P. RTE. 702	SECTION (114)SR,CLV,RS-4	COUNTY WOODFORD	TOTAL SHEETS 309	SHEET NO. 225
ILLINOIS FED. AID PROJECT			CONTRACT NO. 68B62	



FINAL SURVEY	SURVEYED	BY	DATE
NOTE BOOK	PLOTTED		
AREAS CHECKED	TEMPLATE		
NO.	AREAS CHECKED		

ORIGINAL SURVEY	SURVEYED	BY	DATE
NOTE BOOK	PLOTTED		
AREAS CHECKED	TEMPLATE		
NO.	AREAS CHECKED		

MODEL: Defn.rvt
 FILE NAME: D:\valiant\rooms\dm\illinois\pwr\PROJECTS\68B62\CAD\DATA\CAD\68B62\5117\SC NEW UPDATED



USER NAME = susers	DESIGNED -	REVISED -
PLOT SCALE = 1:20	DRAWN -	REVISED -
PLOT DATE = 8/16/2019	CHECKED -	REVISED -
	DATE -	REVISED -

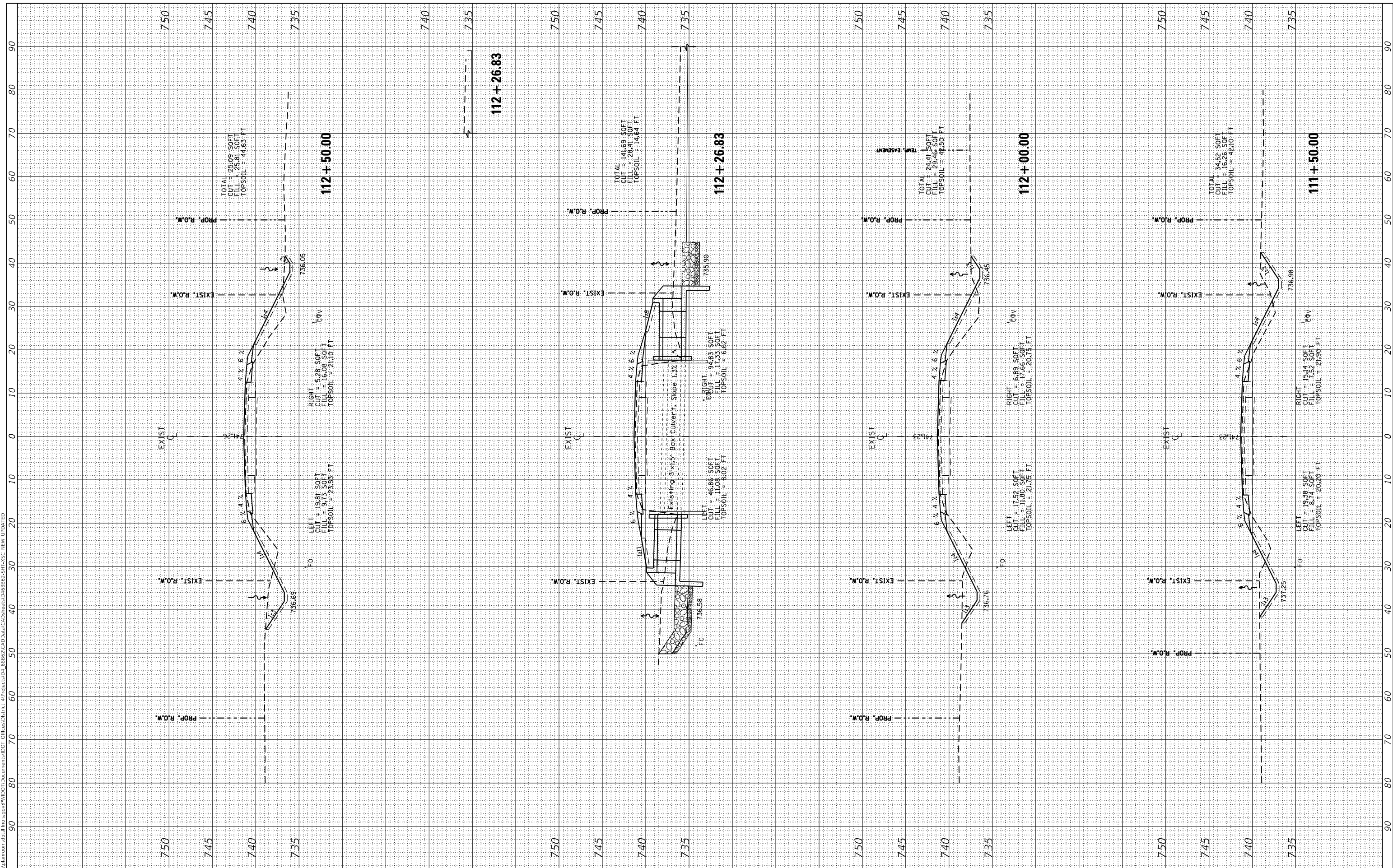
**STATE OF ILLINOIS
 DEPARTMENT OF TRANSPORTATION**

CROSS SECTIONS			
IL 117			
SCALE:	SHEET 10	OF 93 SHEETS	STA. 109+50.00 TO STA. 111+00.00

F.A.P. RTE.	SECTION	COUNTY	TOTAL SHEETS	SHEET NO.
702	(114)SR,CLV,RS-4	WOODFORD	309	226
CONTRACT NO. 68B62				
ILLINOIS FED. AID PROJECT				

ORIGINAL SURVEY	SURVEYED	BY	DATE
NOTE BOOK	PLOTTED		
NO.	TEMPLATE		
	AREAS CHECKED		
	AREAS CHECKED		

FINAL SURVEY	SURVEYED	BY	DATE
NOTE BOOK	PLOTTED		
NO.	TEMPLATE		
	AREAS CHECKED		
	AREAS CHECKED		



USER NAME	= susers
DESIGNED	-
DRAWN	-
PLOT SCALE	= 1:20
CHECKED	-
DATE	-
REVIS	-
REVIS	-
REVIS	-

REVIS	-
REVIS	-
REVIS	-
REVIS	-

STATE OF ILLINOIS DEPARTMENT OF TRANSPORTATION

CROSS SECTIONS
IL 117

SCALE: SHEET 11 OF 93 SHEETS STA. 111+50.00 TO STA. 112+50.00

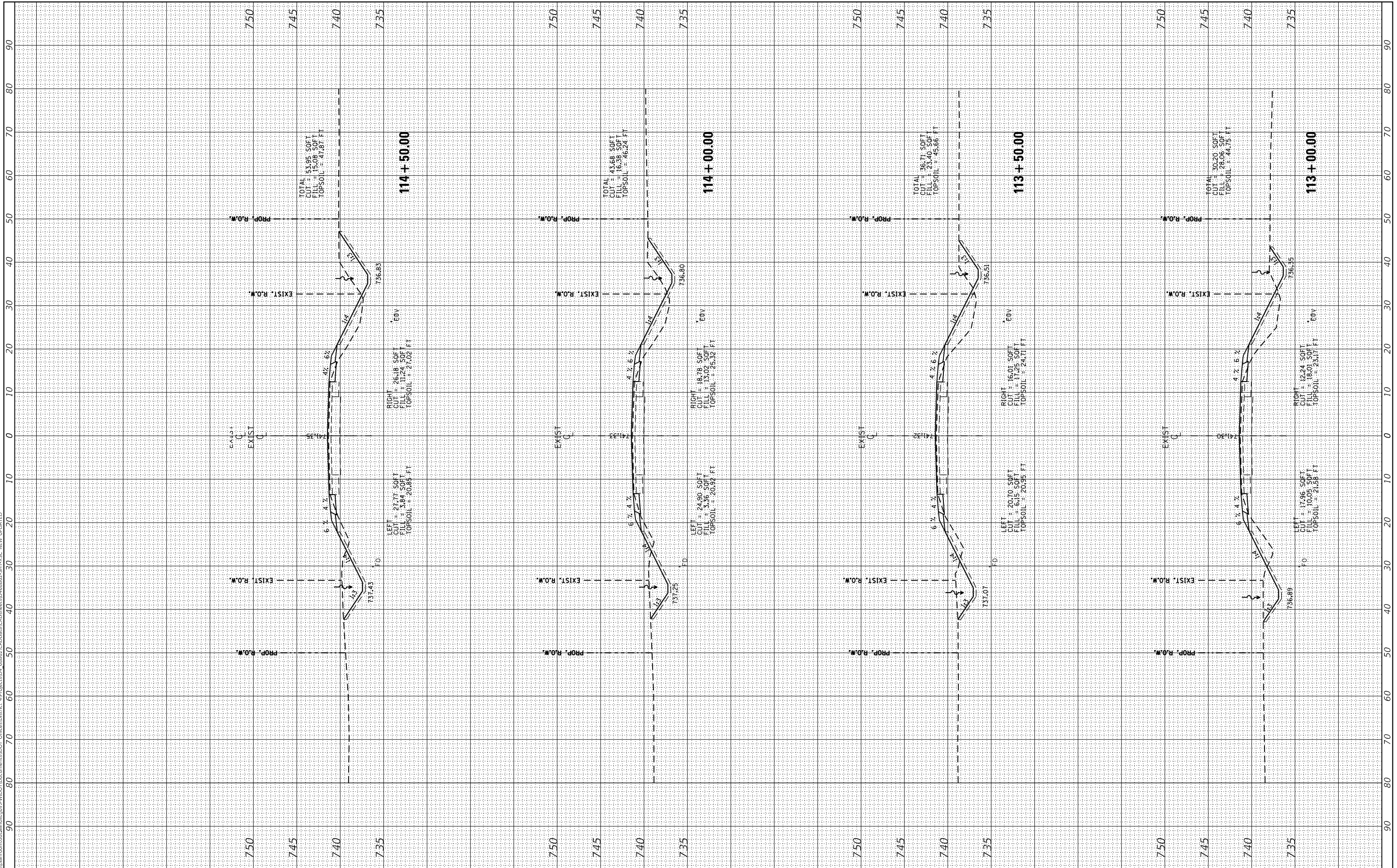
F.A.P. RTE.	SECTION	COUNTY	TOTAL SHEETS	SHEET NO.
702	(114)SR,CLV,RS-4	WOODFORD	309	227
CONTRACT NO. 68B62				
ILLINOIS FED. AID PROJECT				

MODEL: Defn.rvt

FILE NAME: D:\w\l\l\rooms\ad\illinois.spr\PROJECTS\68B62\CAD\DATA\CAD\Sheet3\68B62-511A-3C NEW UPDATED

ORIGINAL SURVEY	SURVEYED	BY	DATE
NOTE BOOK	PLOTTED		
NO.	TEMPLATE		
	AREAS CHECKED		
	AREAS CHECKED		

FINAL SURVEY	SURVEYED	BY	DATE
NOTE BOOK	PLOTTED		
NO.	TEMPLATE		
	AREAS CHECKED		
	AREAS CHECKED		



USER NAME	= SUSERS
DESIGNED	-
DRAWN	-
PLLOT SCALE	= 1:20
DATE	= 8/16/2019

CHECKED	-
REVISIONS	-
DATE	-

REVISIONS	-
REVISIONS	-
REVISIONS	-
REVISIONS	-

STATE OF ILLINOIS
DEPARTMENT OF TRANSPORTATION

CROSS SECTIONS
IL 117

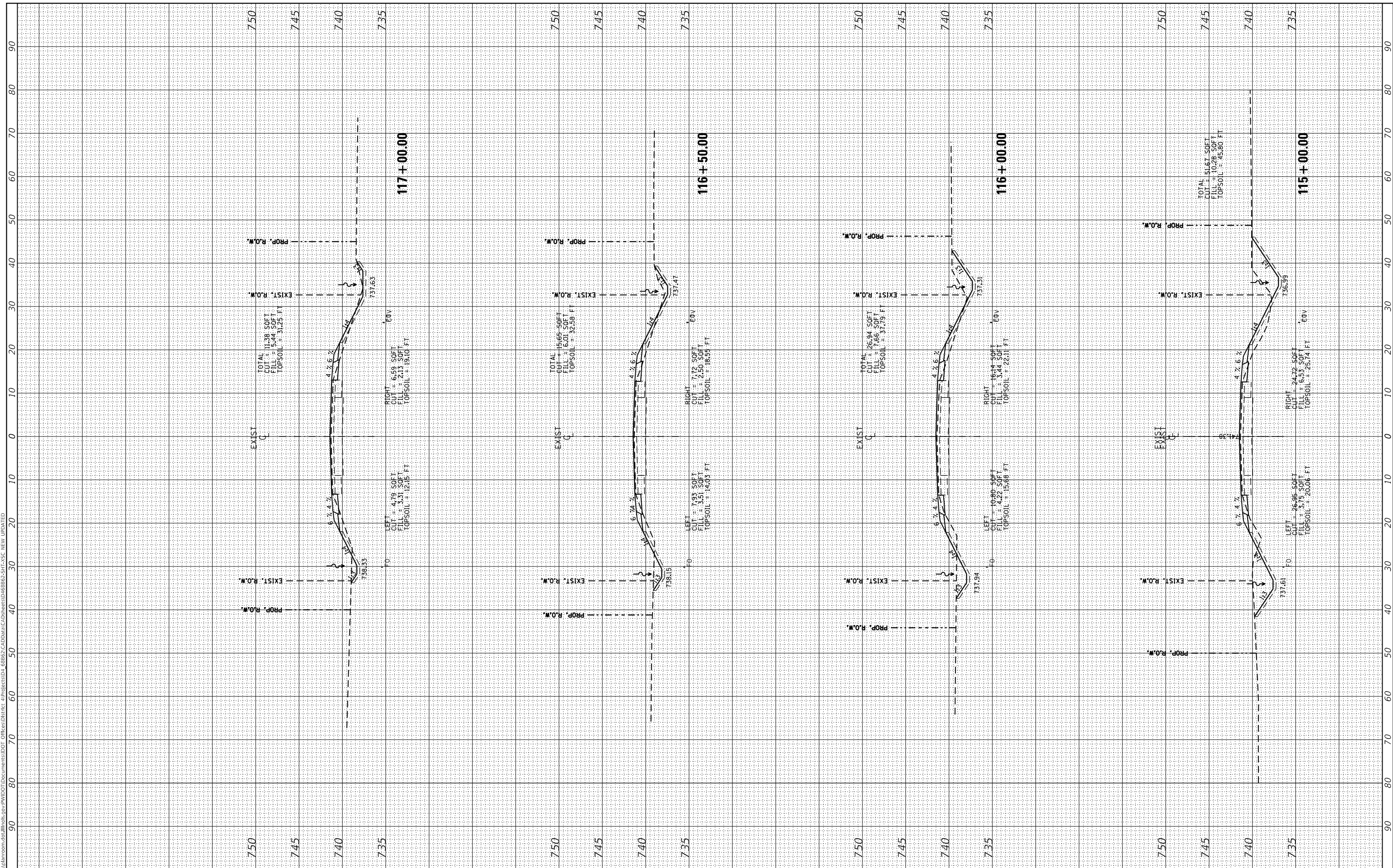
SCALE: SHEET 12 OF 93 SHEETS STA. 113+00.00 TO STA. 114+50.00

F.A.P. RTE.	SECTION	COUNTY	TOTAL SHEETS	SHEET NO.
702	(114)SR,CLV,RS-4	WOODFORD	309	228
				CONTRACT NO. 68B62
ILLINOIS		FED. AID PROJECT		

FINAL SURVEY	SURVEYED	BY	DATE
NOTE BOOK	PLOTTED		
AREAS CHECKED	TEMPLATE		
NO.	AREAS CHECKED		

ORIGINAL SURVEY	SURVEYED	BY	DATE
NOTE BOOK	PLOTTED		
AREAS CHECKED	TEMPLATE		
NO.	AREAS CHECKED		

MODEL: Defn.rvt
 FILE NAME: D:\val\inroom\ad\illinois\gov\PIV\DOT\Documents\DOT_Office\District_4\Projects\004_68B62\CAD\Drawn\CAD\Sheet\0468B62-2811-SC_NEW_UPDATED



USER NAME = susers	DESIGNED -	REVISED -
PLOT SCALE = 1:20	DRAWN -	REVISED -
PLOT DATE = 8/16/2019	CHECKED -	REVISED -
	DATE -	REVISED -

**STATE OF ILLINOIS
DEPARTMENT OF TRANSPORTATION**

SCALE:		SHEET 13	OF 93	SHEETS	STA. 115+00.00	TO STA. 117+00.00
--------	--	----------	-------	--------	----------------	-------------------

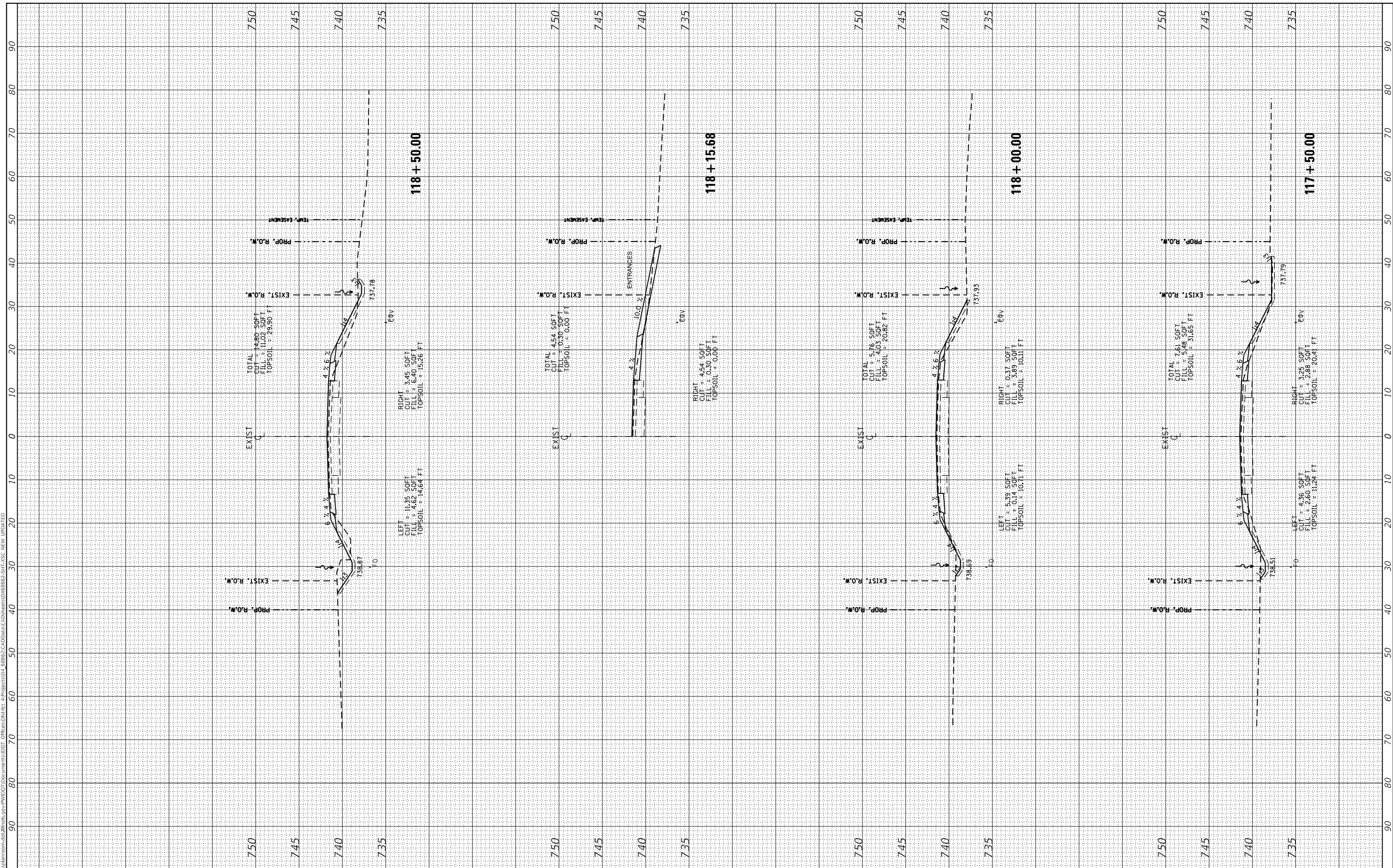
**CROSS SECTIONS
IL 117**

F.A.P. RTE.	SECTION	COUNTY	TOTAL SHEETS	SHEET NO.
702	(114)SR,CLV,RS-4	WOODFORD	309	229
CONTRACT NO. 68B62				
ILLINOIS FED. AID PROJECT				

FINAL SURVEY	SURVEYED	BY	DATE
NOTE BOOK	PLOTTED		
NO.	TEMPLATE		
	AREAS CHECKED		
	AREAS CHECKED		

ORIGINAL SURVEY	SURVEYED	BY	DATE
NOTE BOOK	PLOTTED		
NO.	TEMPLATE		
	AREAS CHECKED		
	AREAS CHECKED		

MODEL: Defaulr
 FILE NAME: D:\valiantroom.dwg\Illinois.spr\PROJECT\DOT Documents\DOT Office\District 4\Project\DOT_68B62\CAD\DATA\CAD\Sheet\68B62-2511-3C NEW UPDATED



USER NAME = sUSERS	DESIGNED -	REVISED -
	DRAWN -	REVISED -
PLOT SCALE = 1:20	CHECKED -	REVISED -
PLOT DATE = 8/16/2019	DATE -	REVISED -

**STATE OF ILLINOIS
DEPARTMENT OF TRANSPORTATION**

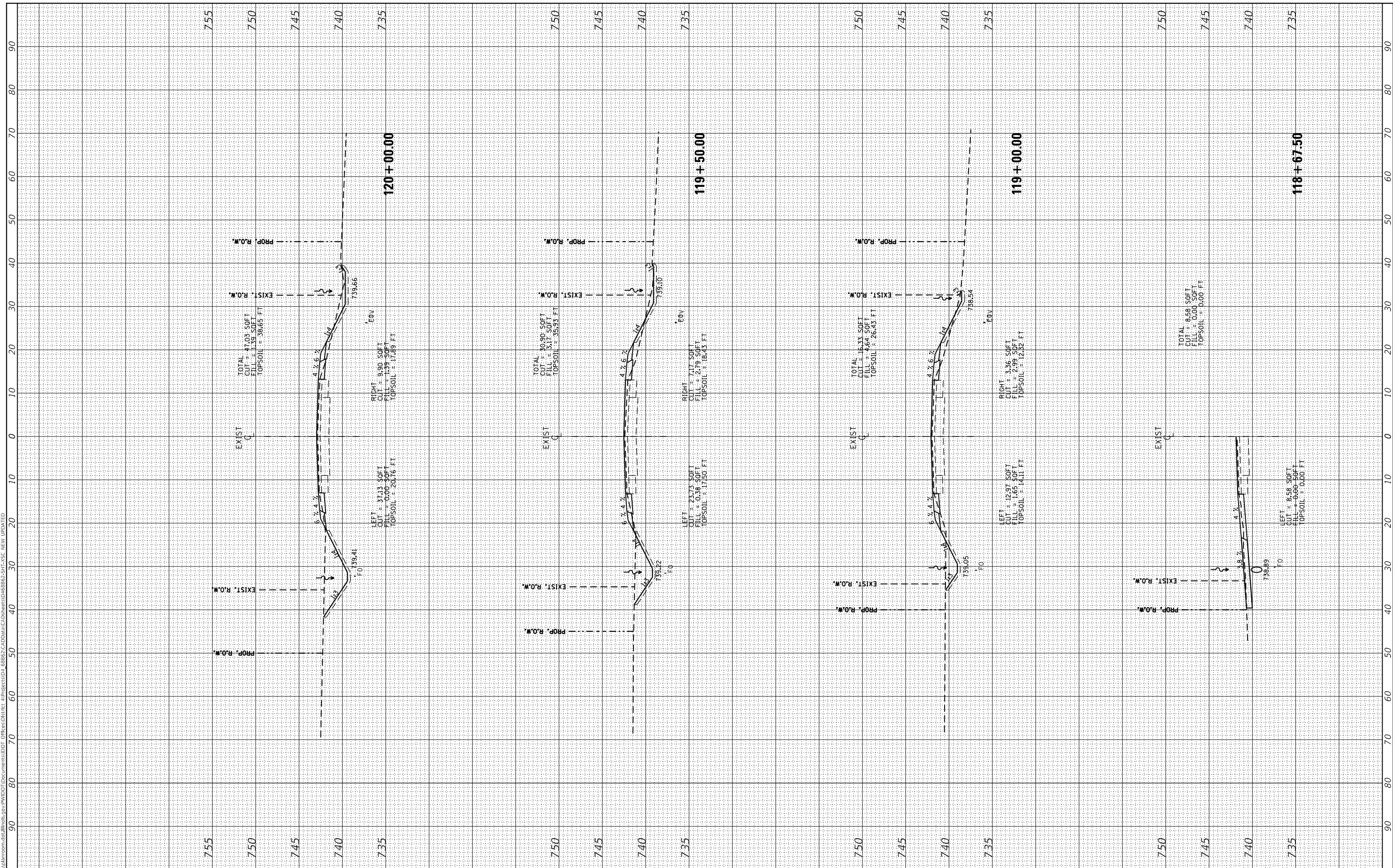
CROSS SECTIONS			
IL 117			
SCALE:	SHEET 14	OF 93 SHEETS	STA. 117+50.00 TO STA. 118+50.00

F.A.P. RTE.	SECTION	COUNTY	TOTAL SHEETS	SHEET NO.
702	(114)SR,CLV,RS-4	WOODFORD	309	230
CONTRACT NO. 68B62				
ILLINOIS FED. AID PROJECT				

FINAL SURVEY	SURVEYED	BY	DATE
NOTE BOOK	PLOTTED		
NO.	TEMPLATE		
	AREAS CHECKED		
	AREAS CHECKED		

ORIGINAL SURVEY	SURVEYED	BY	DATE
NOTE BOOK	PLOTTED		
NO.	TEMPLATE		
	AREAS CHECKED		
	AREAS CHECKED		

MODEL: Defn.rvt
 FILE NAME: D:\val\inroom\dm\illinois\pvt\PIV\DOT\Documents\DOT_Office\District_4\Project\68B62\CAD\Drawn\CAD\68B62-5R11-SC_NEW_UPDATED



USER NAME = susers	DESIGNED -	REVISED -
PLOT SCALE = 1:20	DRAWN -	REVISED -
PLOT DATE = 8/16/2019	CHECKED -	REVISED -
	DATE -	REVISED -

**STATE OF ILLINOIS
DEPARTMENT OF TRANSPORTATION**

**CROSS SECTIONS
IL 117**

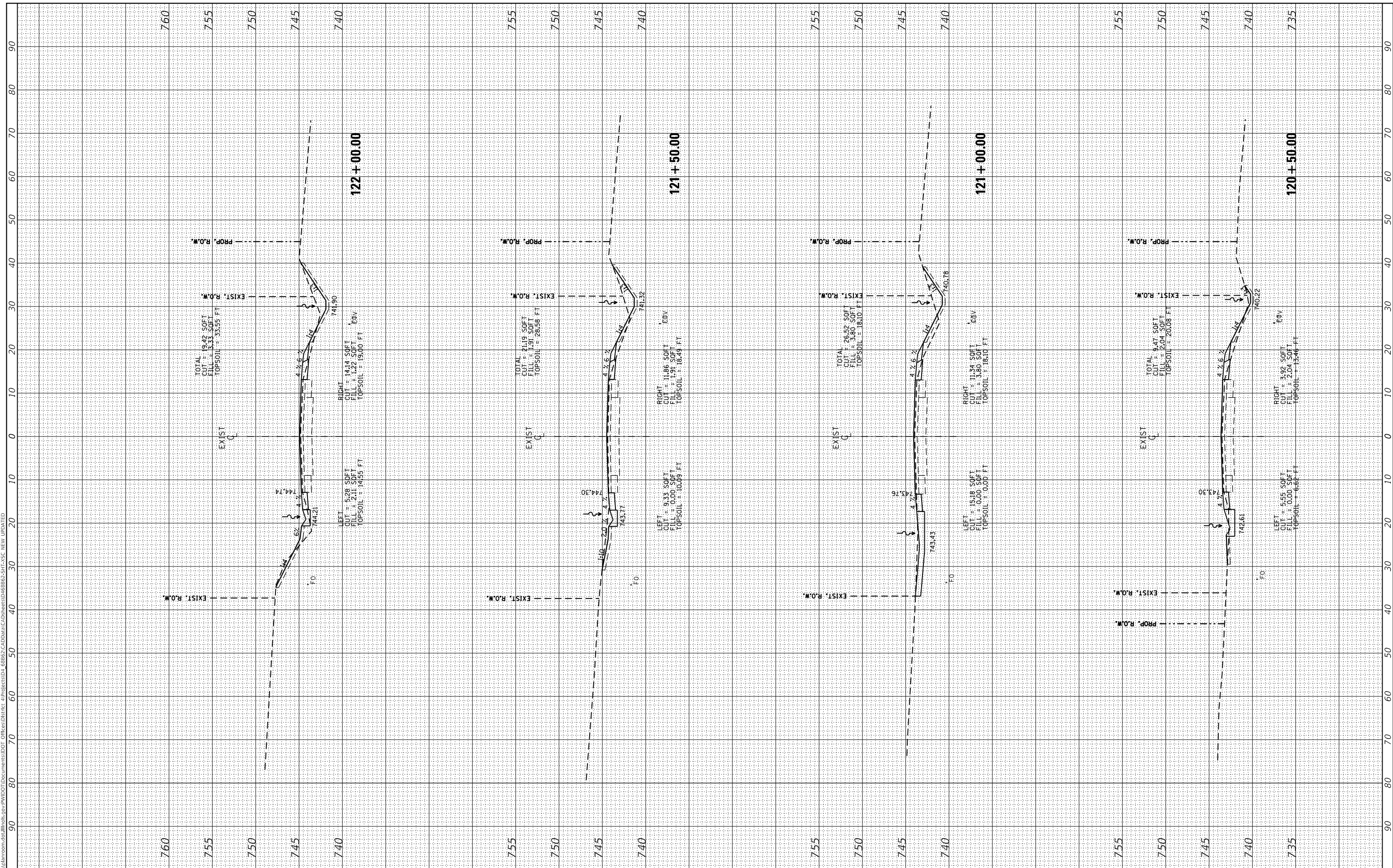
SCALE: SHEET 15 OF 93 SHEETS STA. 118+67.50 TO STA. 120+00.00

F.A.P. RTE. 702	SECTION (114)SR,CLV,RS-4	COUNTY WOODFORD	TOTAL SHEETS 309	SHEET NO. 231
CONTRACT NO. 68B62				
ILLINOIS FED. AID PROJECT				

FINAL SURVEY	SURVEYED	BY	DATE
NOTE BOOK	PLOTTED		
NO.	TEMPLATE		
	AREAS CHECKED		
	AREAS CHECKED		

ORIGINAL SURVEY	SURVEYED	BY	DATE
NOTE BOOK	PLOTTED		
NO.	TEMPLATE		
	AREAS CHECKED		
	AREAS CHECKED		

MODEL: Defn.rvt
 FILE NAME: D:\valiant\rooms\dm\illinois\p\p\1107\Documents\DOT_Office\DOT\1107\68B62\CAD\Drawn\CAD\68B62-5R14-SC_NEW_UPDATED



USER NAME =	susers
DESIGNED -	
DRAWN -	
CHECKED -	
DATE -	

DESIGNED -	
DRAWN -	
CHECKED -	
DATE -	

REVISED -	
REVISED -	
REVISED -	
REVISED -	

**STATE OF ILLINOIS
DEPARTMENT OF TRANSPORTATION**

**CROSS SECTIONS
IL 117**

SCALE: SHEET 16 OF 93 SHEETS STA. 120+50.00 TO STA. 122+00.00

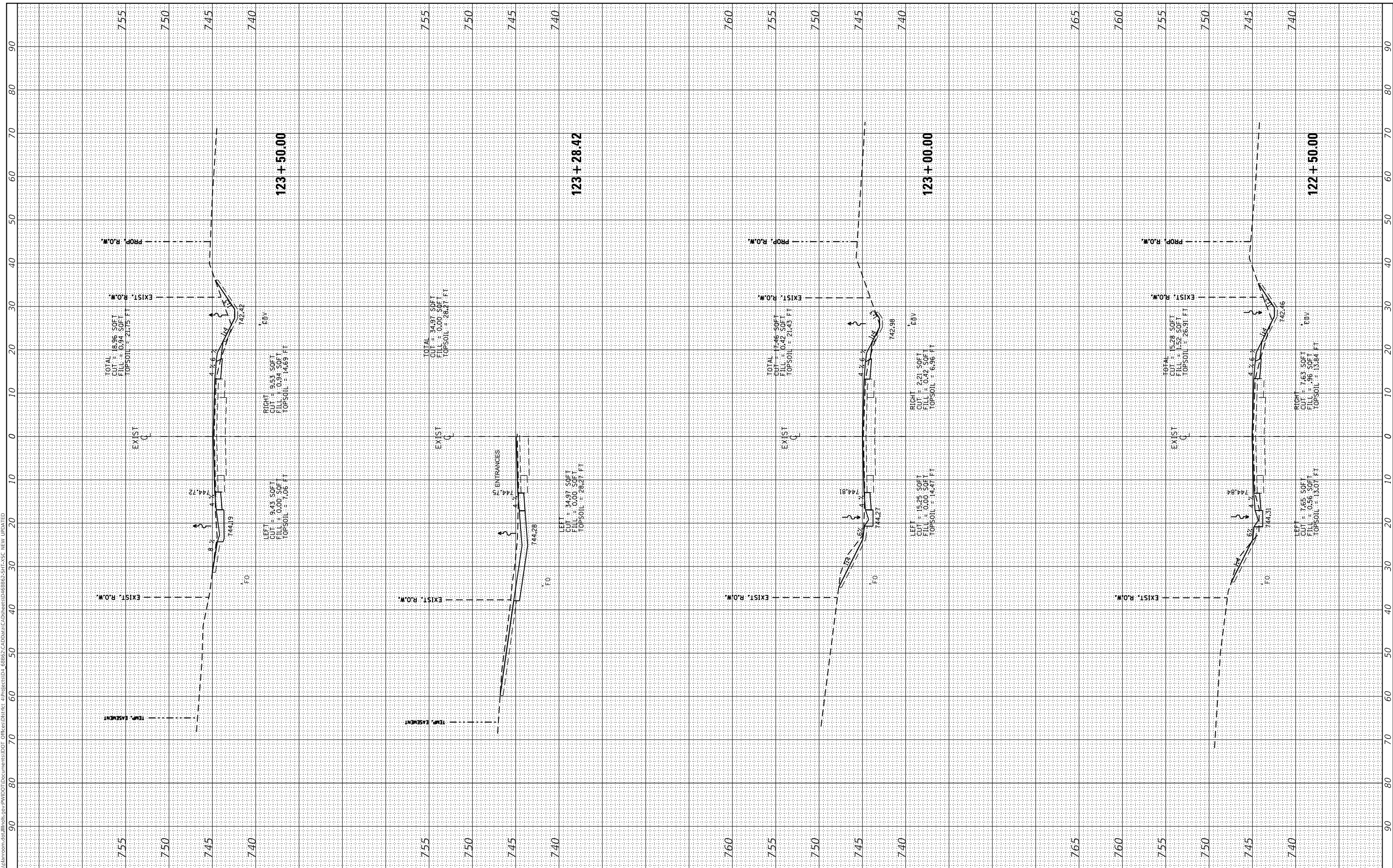
F.A.P. RTE.	SECTION	COUNTY	TOTAL SHEETS	SHEET NO.
702	(114)SR,CLV,RS-4	WOODFORD	309	232
CONTRACT NO. 68B62				

ILLINOIS FED. AID PROJECT

FINAL SURVEY	SURVEYED	BY	DATE
NOTE BOOK	PLOTTED		
AREAS CHECKED	TEMPLATE		
NO.	AREAS CHECKED		

ORIGINAL SURVEY	SURVEYED	BY	DATE
NOTE BOOK	PLOTTED		
AREAS CHECKED	TEMPLATE		
NO.	AREAS CHECKED		

MODEL: Defnair
 FILE NAME: D:\valiantroom.dwg\Illinois.spr\PIV\DOT\Documents\DOT_Office\District_4\Project\EDL_68B62\CAD\Drawn\CAD\Sheet\68B62-SHTA-SC_NEW_UPDATED



USER NAME = susers	DESIGNED -	REVISED -
PLOT SCALE = 1:20	DRAWN -	REVISED -
PLOT DATE = 8/16/2019	CHECKED -	REVISED -
	DATE -	REVISED -

**STATE OF ILLINOIS
DEPARTMENT OF TRANSPORTATION**

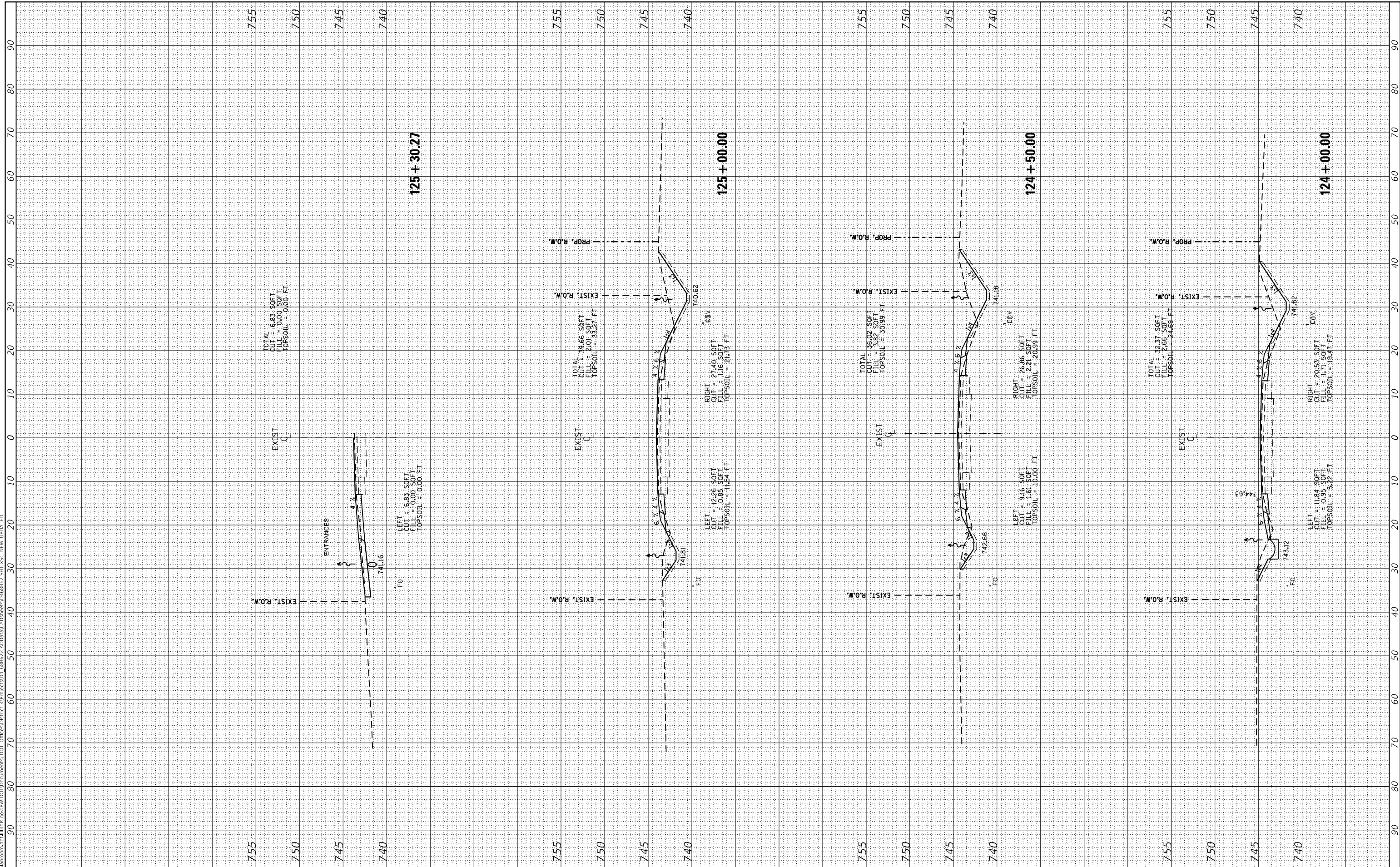
CROSS SECTIONS			
IL 117			
SCALE:	SHEET 17	OF 93 SHEETS	STA. 122+50.00 TO STA. 123+50.00

F.A.P. RTE. 702	SECTION (114)SR,CLV,RS-4	COUNTY WOODFORD	TOTAL SHEETS 309	SHEET NO. 233
CONTRACT NO. 68B62				
ILLINOIS FED. AID PROJECT				

FINAL SURVEY	SURVEYED	BY	DATE
NOTE BOOK	PLOTTED		
AREAS CHECKED	TEMPLATE		
NO.	AREAS CHECKED		

ORIGINAL SURVEY	SURVEYED	BY	DATE
NOTE BOOK	PLOTTED		
AREAS CHECKED	TEMPLATE		
NO.	AREAS CHECKED		

MODEL: Defn.rvt
 FILE NAME: D:\valiantroom\ad\illinois\p\PROJECTS\688B62\CAD\DATA\CADsheets\688B62-5R1A-SC NEW UPDATED



USER NAME =	susers
DESIGNED -	
DRAWN -	
CHECKED -	
DATE -	

DESIGNED -	
DRAWN -	
CHECKED -	
DATE -	

REVISED -	
REVISED -	
REVISED -	
REVISED -	

**STATE OF ILLINOIS
DEPARTMENT OF TRANSPORTATION**

**CROSS SECTIONS
IL 117**

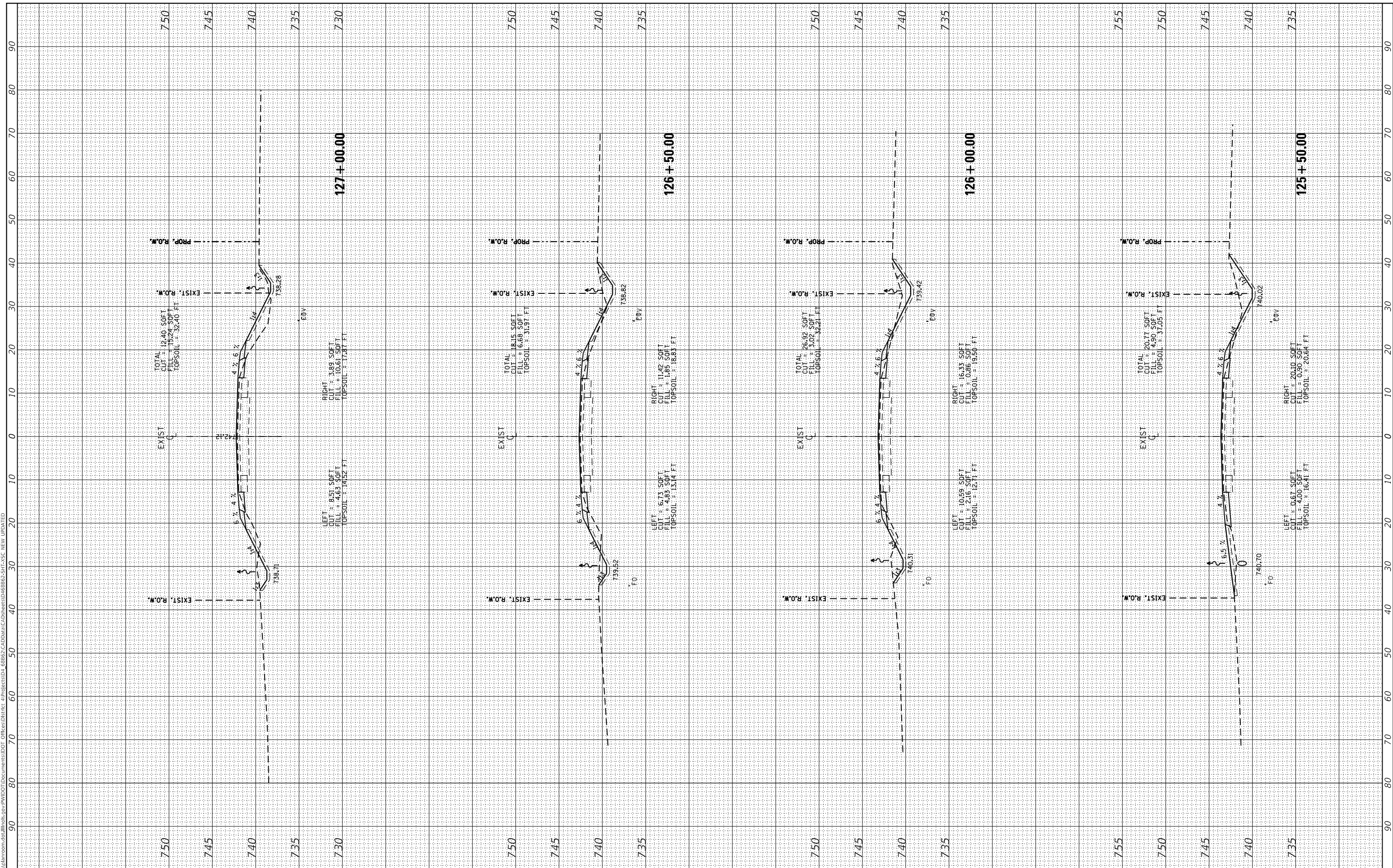
SCALE: SHEET 18 OF 93 SHEETS STA. 124+00.00 TO STA. 125+30.27

F.A.P. RTE.	SECTION	COUNTY	TOTAL SHEETS	SHEET NO.
702	(114)SR,CLV,RS-4	WOODFORD	309	234
CONTRACT NO. 68B62				
ILLINOIS FED. AID PROJECT				

FINAL SURVEY	SURVEYED	BY	DATE
NOTE BOOK	PLOTTED		
NO.	TEMPLATE		
	AREAS CHECKED		
	AREAS CHECKED		

ORIGINAL SURVEY	SURVEYED	BY	DATE
NOTE BOOK	PLOTTED		
NO.	TEMPLATE		
	AREAS CHECKED		
	AREAS CHECKED		

MODEL: Defn.rvt
 FILE NAME: D:\valiant\rooms\dm\illinois\p\PROJECT\DOT Documents\DOT Office\District 4\Project\DOT_68B62\CAD\Drawn\CAD\Drawn\DOT_68B62-511A-SC NEW UPDATED



USER NAME = susers	DESIGNED -
	DRAWN -
PLOT SCALE = 1:20	CHECKED -
PLOT DATE = 8/16/2019	DATE -

REVISED -
REVISED -
REVISED -
REVISED -

**STATE OF ILLINOIS
DEPARTMENT OF TRANSPORTATION**

**CROSS SECTIONS
IL 117**

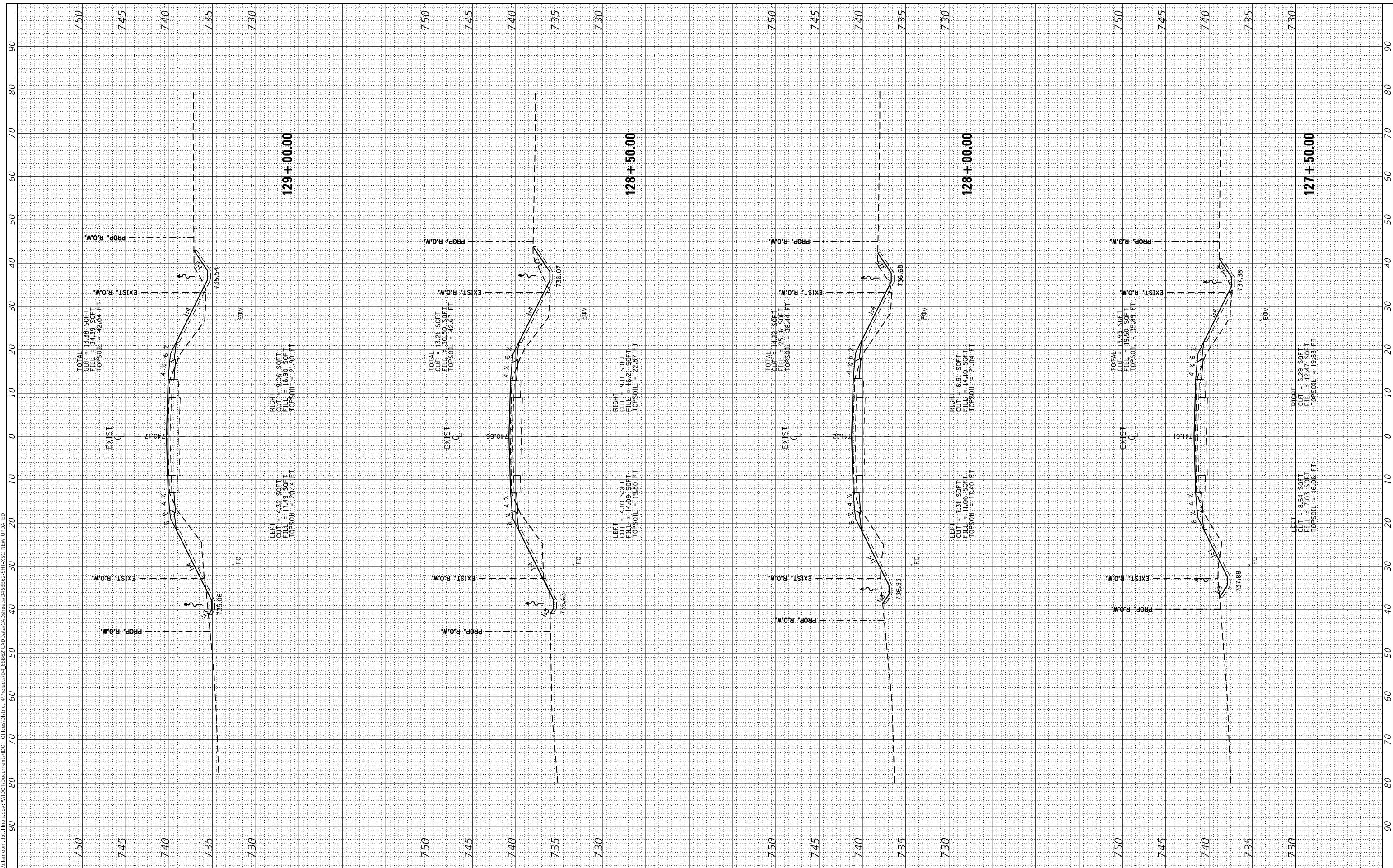
SCALE: SHEET 19 OF 93 SHEETS STA. 125+50.00 TO STA. 127+00.00

F.A.P. RTE. 702	SECTION (114)SR,CLV,RS-4	COUNTY WOODFORD	TOTAL SHEETS 309	SHEET NO. 235
CONTRACT NO. 68B62				
ILLINOIS FED. AID PROJECT				

FINAL SURVEY	SURVEYED	BY	DATE
NOTE BOOK	PLOTTED		
NO.	TEMPLATE		
	AREAS CHECKED		
	AREAS CHECKED		

ORIGINAL SURVEY	SURVEYED	BY	DATE
NOTE BOOK	PLOTTED		
NO.	TEMPLATE		
	AREAS CHECKED		
	AREAS CHECKED		

MODEL: Defaulr
 FILE NAME: D:\valiant\rooms\dm\illinois\gov\PIV\DOT\Documents\DOT_Office\District_4\Projects\004_68B62\CAD\Drawn\CAD\Sheet\0468B62-SHT117-SC_NEW_UPDATED



USER NAME = susers	DESIGNED -	REVISED -
	DRAWN -	REVISED -
PLOT SCALE = 1:20	CHECKED -	REVISED -
PLOT DATE = 8/16/2019	DATE -	REVISED -

**STATE OF ILLINOIS
DEPARTMENT OF TRANSPORTATION**

**CROSS SECTIONS
IL 117**

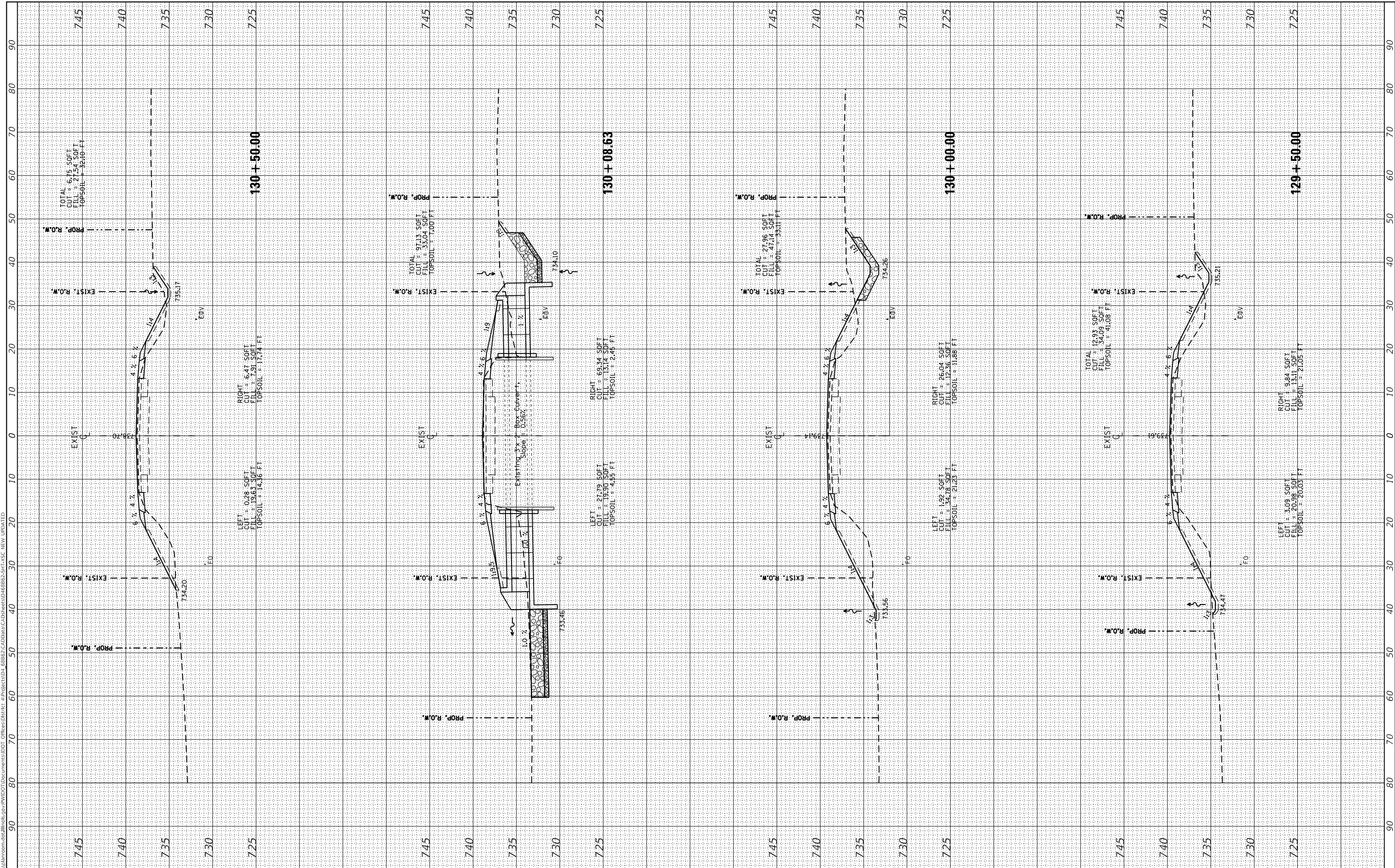
SCALE: SHEET 20 OF 93 SHEETS STA. 127+50.00 TO STA. 129+00.00

F.A.P. RTE. 702	SECTION (114)SR,CLV,RS-4	COUNTY WOODFORD	TOTAL SHEETS 309	SHEET NO. 236
CONTRACT NO. 68B62				
ILLINOIS FED. AID PROJECT				

FINAL SURVEY	SURVEYED	BY	DATE
NOTE BOOK	PLOTTED		
AREAS CHECKED	TEMPLATE		
	AREAS CHECKED		

ORIGINAL SURVEY	SURVEYED	BY	DATE
NOTE BOOK	PLOTTED		
AREAS CHECKED	TEMPLATE		
	AREAS CHECKED		

MODEL: Defn.rvt
 FILE NAME: D:\valiant\rooms\dm\illinois\pwr\PROJECT\Documents\DOT_Office\DOT\68B62\CAD\Drawings\68B62-5R14-SC_NEW_UPDATED



USER NAME =	susers
PLOT SCALE =	1:20
PLOT DATE =	8/16/2019

DESIGNED -	
DRAWN -	
CHECKED -	
DATE -	

REVISED -	
REVISED -	
REVISED -	
REVISED -	

**STATE OF ILLINOIS
 DEPARTMENT OF TRANSPORTATION**

SCALE: SHEET 21 OF 93 SHEETS STA. 129+50.00 TO STA. 130+50.00

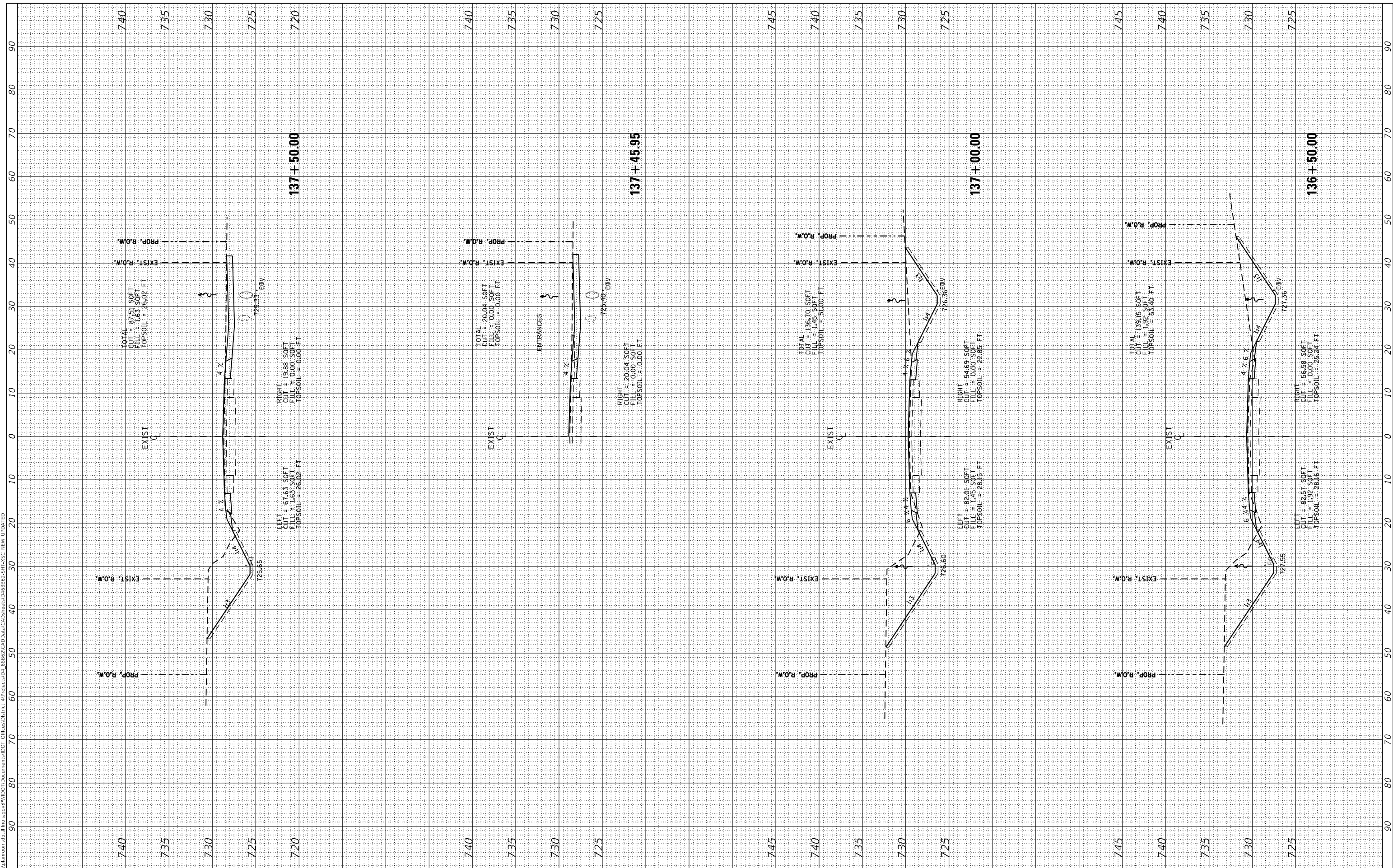
**CROSS SECTIONS
 IL 117**

F.A.P. RTE.	SECTION	COUNTY	TOTAL SHEETS	SHEET NO.
702	(114)SR,CLV,RS-4	WOODFORD	309	237
CONTRACT NO. 68B62				
ILLINOIS		FED. AID PROJECT		

FINAL SURVEY	SURVEYED	BY	DATE
NOTE BOOK	PLOTTED		
AREAS CHECKED	TEMPLATE		
NO.	AREAS CHECKED		

ORIGINAL SURVEY	SURVEYED	BY	DATE
NOTE BOOK	PLOTTED		
AREAS CHECKED	TEMPLATE		
NO.	AREAS CHECKED		

MODEL: Defn.rvt
 FILE NAME: D:\valiant\rooms\dm\illinois\gov\p\w\DOT\Documents\DOT_Office\DOT\68862\CAD\Draws\CAD\Draws\68862\SR\117\SC_NEW_UPDATED



USER NAME	= susers
DESIGNED	-
DRAWN	-
CHECKED	-
DATE	-

REVISION	-
REVISION	-
REVISION	-
REVISION	-

**STATE OF ILLINOIS
DEPARTMENT OF TRANSPORTATION**

**CROSS SECTIONS
IL 117**

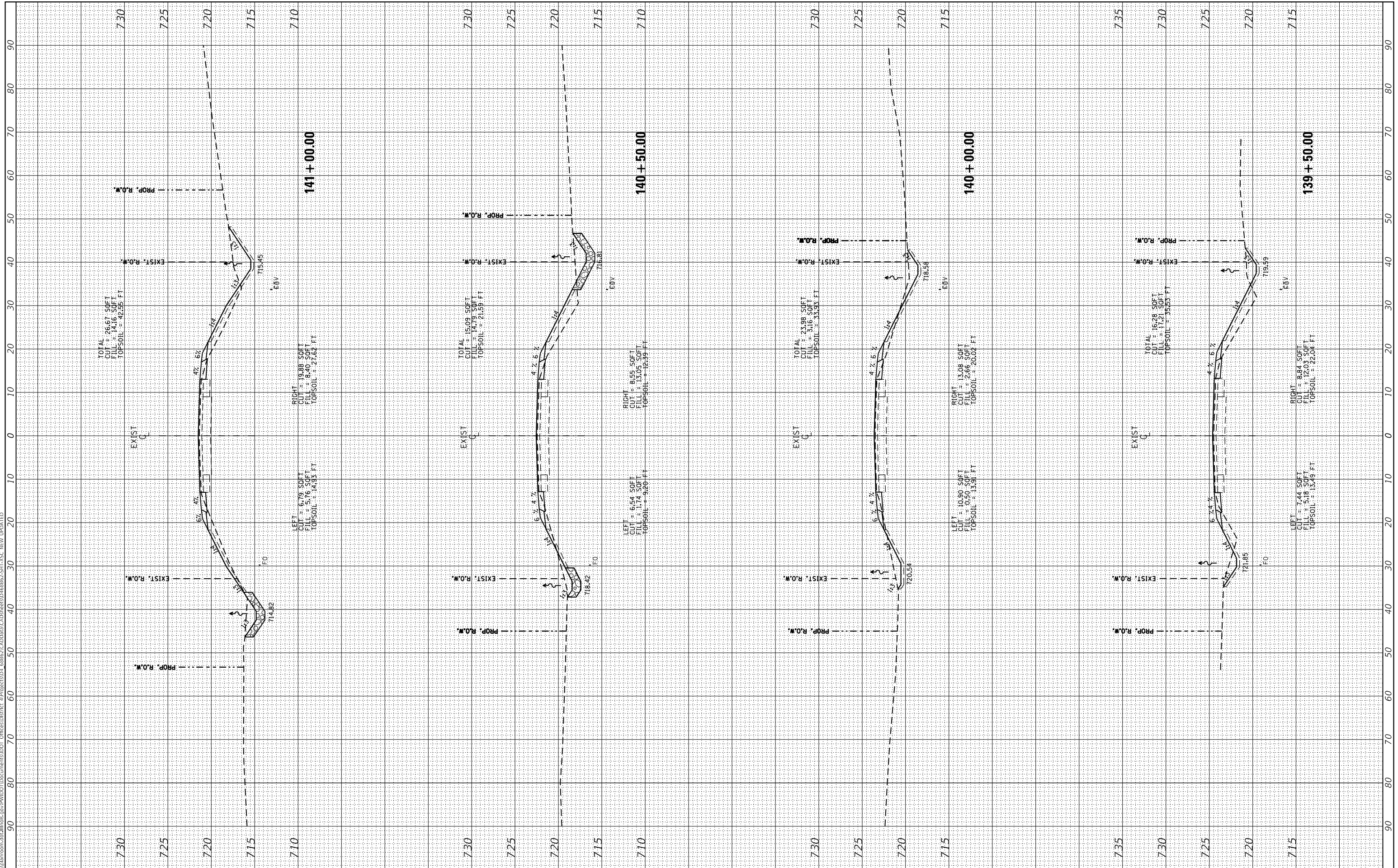
SCALE: SHEET 25 OF 93 SHEETS STA. 136+50.00 TO STA. 137+50.00

F.A.P. RTE.	SECTION	COUNTY	TOTAL SHEETS	SHEET NO.
702	(114)SR,CLV,RS-4	WOODFORD	309	241
CONTRACT NO. 68B62				
ILLINOIS FED. AID PROJECT				

FINAL SURVEY	SURVEYED	BY	DATE
NOTE BOOK	PLOTTED		
AREAS CHECKED	TEMPLATE		
NO.	AREAS CHECKED		

ORIGINAL SURVEY	SURVEYED	BY	DATE
NOTE BOOK	PLOTTED		
AREAS CHECKED	TEMPLATE		
NO.	AREAS CHECKED		

MODEL: Defaulr
 FILE NAME: D:\val\rooms\ad\Illinois\gov\PIVIDOT\Documents\DOT_Office\District_4\Projects\004_68B62\CAD\Drawn\CADsheets\0468B62-5R1A-SC_NEW_UPDATED



USER NAME =	susers
PLOT SCALE =	1:20
PLOT DATE =	8/16/2019

DESIGNED -	
DRAWN -	
CHECKED -	
DATE -	

REVISED -	
REVISED -	
REVISED -	
REVISED -	

**STATE OF ILLINOIS
 DEPARTMENT OF TRANSPORTATION**

**CROSS SECTIONS
 IL 117**

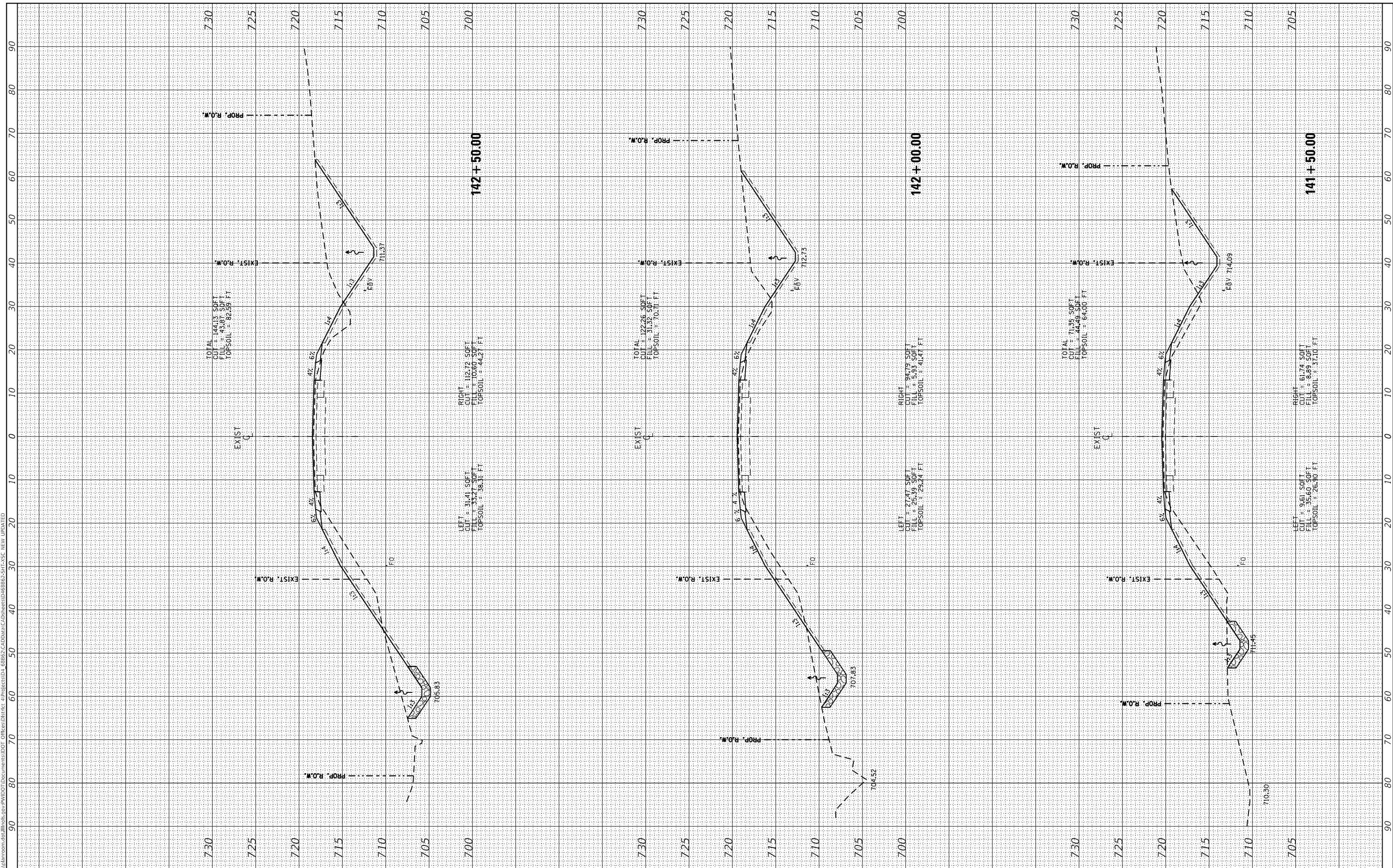
SCALE: SHEET 27 OF 93 SHEETS STA. 139+50.00 TO STA. 141+00.00

F.A.P. RTE.	SECTION	COUNTY	TOTAL SHEETS	SHEET NO.
702	(114)SR,CLV,RS-4	WOODFORD	309	243
CONTRACT NO. 68B62				
ILLINOIS FED. AID PROJECT				

FINAL SURVEY	SURVEYED	BY	DATE
NOTE BOOK	PLOTTED		
AREAS CHECKED	TEMPLATE		
NO.	AREAS CHECKED		

ORIGINAL SURVEY	SURVEYED	BY	DATE
NOTE BOOK	PLOTTED		
AREAS CHECKED	TEMPLATE		
NO.	AREAS CHECKED		

MODEL: Defn.rvt
 FILE NAME: D:\valiant\rooms\dm\illinois\gov\PIV\DOT\Documents\DOT_Office\District_4\Project\EDD_68B62\CAD\Drawn\CADsheets\68B62-5R14-SC_NEW_UPDATED



USER NAME =	susers
DESIGNED -	
DRAWN -	
CHECKED -	
DATE -	

REVISED -	
REVISED -	
REVISED -	
REVISED -	

**STATE OF ILLINOIS
 DEPARTMENT OF TRANSPORTATION**

**CROSS SECTIONS
 IL 117**

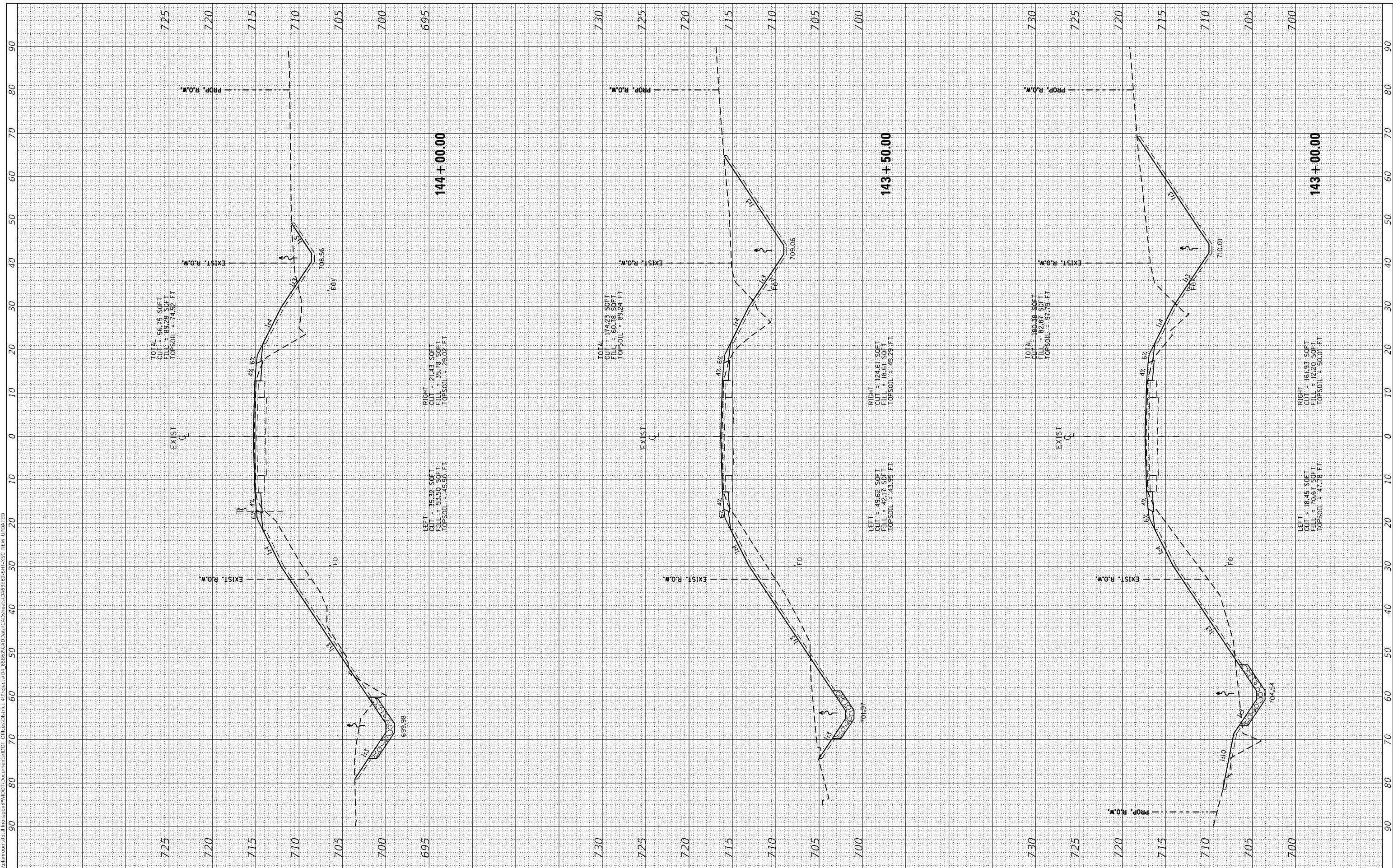
SCALE: SHEET 28 OF 93 SHEETS STA. 141+50.00 TO STA. 142+50.00

F.A.P. RTE.	SECTION	COUNTY	TOTAL SHEETS	SHEET NO.
702	(114)SR,CLV,RS-4	WOODFORD	309	244
CONTRACT NO. 68B62				
ILLINOIS FED. AID PROJECT				

FINAL SURVEY NO.	SURVEYED PLOTTED	DATE
NOTE BOOK	TEMPLATE	
AREAS CHECKED	AREAS CHECKED	

ORIGINAL SURVEY NO.	SURVEYED PLOTTED	DATE
NOTE BOOK	TEMPLATE	
AREAS CHECKED	AREAS CHECKED	

MODEL: Defn.rvt
 FILE NAME: D:\valiant\rooms\ad\illinois\p\PROJECT\DOT Documents\DOT Office\District 4\Projects\DOT_68B62\CAD\Drawn\CADsheets\68B62-2911-SC NEW UPDATED



USER NAME = susers	DESIGNED -	REVISIED -
	DRAWN -	REVISIED -
PLOT SCALE = 1:20	CHECKED -	REVISIED -
PLOT DATE = 8/16/2019	DATE -	REVISIED -

DESIGNED -	REVISIED -
DRAWN -	REVISIED -
CHECKED -	REVISIED -
DATE -	REVISIED -

**STATE OF ILLINOIS
DEPARTMENT OF TRANSPORTATION**

**CROSS SECTIONS
IL 117**

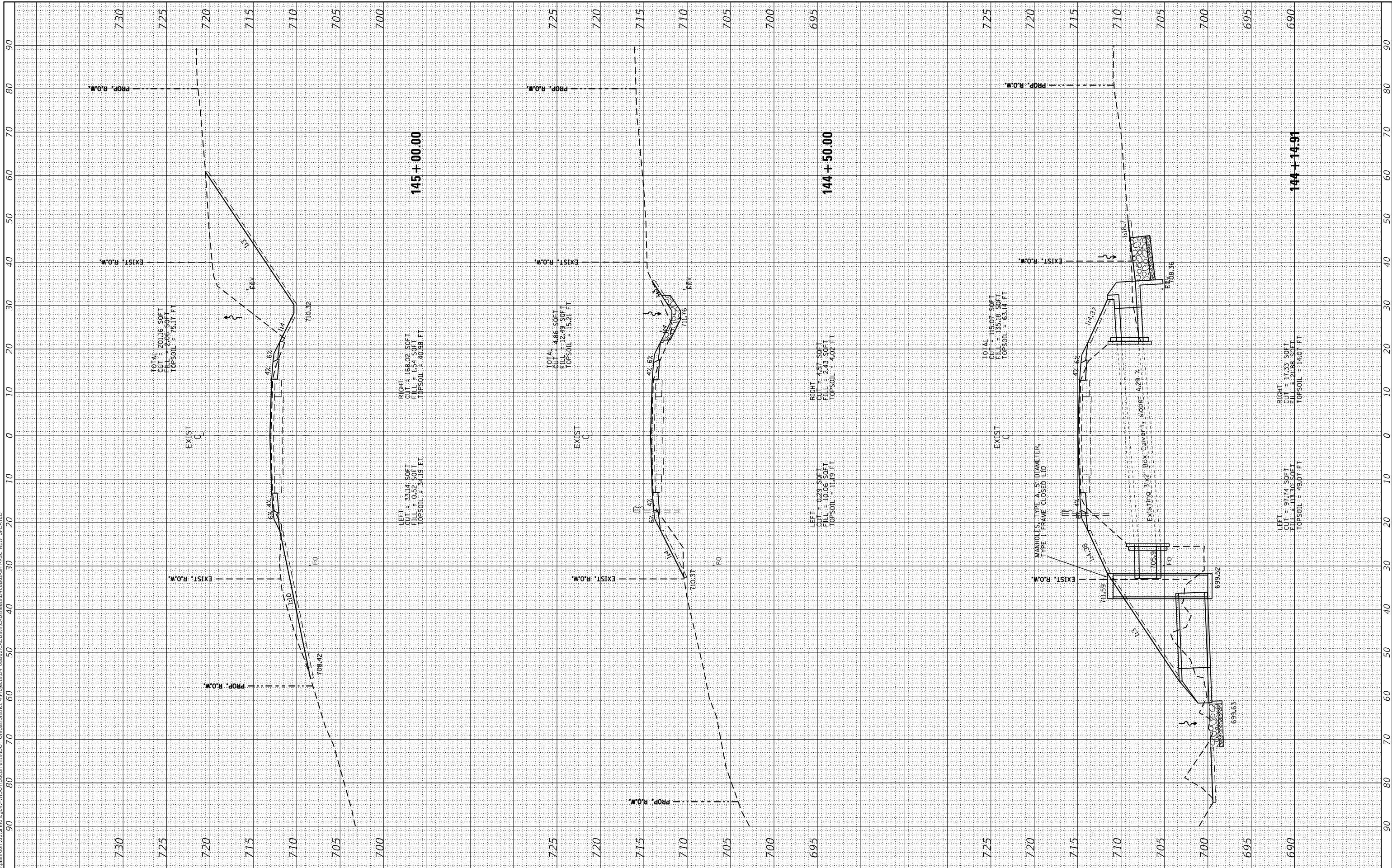
SCALE: SHEET 29 OF 93 SHEETS STA. 143+00.00 TO STA. 144+00.00

F.A.P. RTE. 702	SECTION (114)SR,CLV,RS-4	COUNTY WOODFORD	TOTAL SHEETS 309	SHEET NO. 245
CONTRACT NO. 68B62				
ILLINOIS FED. AID PROJECT				

FINAL SURVEY	SURVEYED	BY	DATE
NOTE BOOK	PLOTTED		
NO.	TEMPLATE		
	AREAS CHECKED		
	AREAS CHECKED		

ORIGINAL SURVEY	SURVEYED	BY	DATE
NOTE BOOK	PLOTTED		
NO.	TEMPLATE		
	AREAS CHECKED		
	AREAS CHECKED		

MODEL: Defaulr
 FILE NAME: D:\valiantroom\ad\illinois\gov\PIV\DOT\Documents\DOT_Office\District_4\Project\68B62\CAD\Drawings\68B62-5R14-SC_NEW_UPDATED



USER NAME = susers	DESIGNED -	REVISED -
	DRAWN -	REVISED -
PLOT SCALE = 1:20	CHECKED -	REVISED -
PLOT DATE = 8/16/2019	DATE -	REVISED -

STATE OF ILLINOIS
 DEPARTMENT OF TRANSPORTATION

CROSS SECTIONS
 IL 117

SCALE: SHEET 30 OF 93 SHEETS STA. 144+14.91 TO STA. 145+00.00

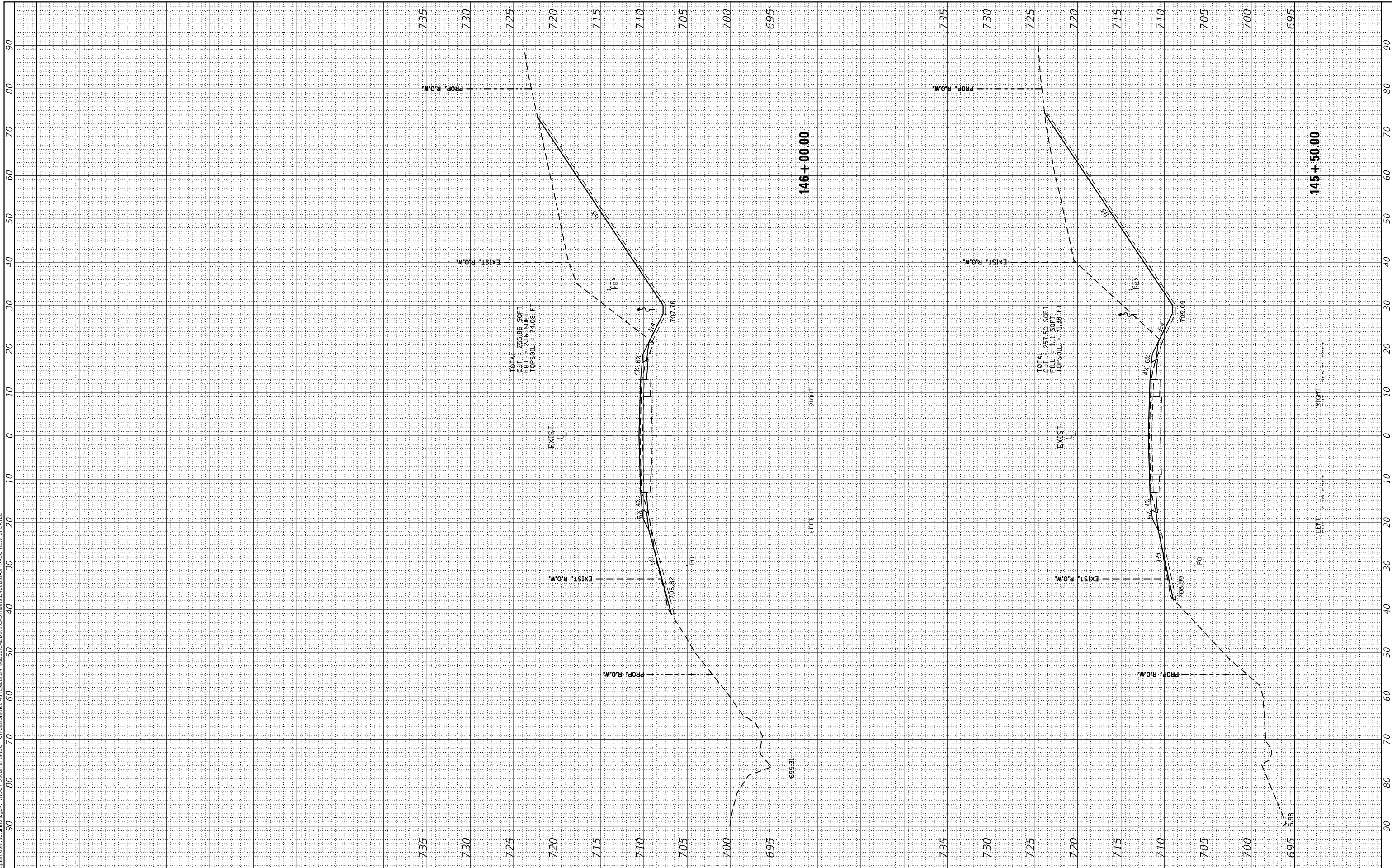
F.A.P. RTE. 702	SECTION (114)SR,CLV,RS-4	COUNTY WOODFORD	TOTAL SHEETS 309	SHEET NO. 246
CONTRACT NO. 68B62				

ILLINOIS FED. AID PROJECT

FINAL SURVEY NO.	SURVEYED PLOTTED AREAS CHECKED	BY	DATE
NOTE BOOK	TEMPLATE		
	AREAS CHECKED		

ORIGINAL SURVEY NO.	SURVEYED PLOTTED AREAS CHECKED	BY	DATE
	TEMPLATE		
	AREAS CHECKED		

MODEL: Defn.rvt
 FILE NAME: D:\valiantroom\ad\Illinois\proj\PWD\DOT\Documents\DOT_Office\District_4\Projects\68B62\CAD\Drawings\68B62-5R14-SC_NEW_UPDATED



USER NAME = susers	DESIGNED -	REVISED -
PLOT SCALE = 1:20	DRAWN -	REVISED -
PLOT DATE = 8/16/2019	CHECKED -	REVISED -
	DATE -	REVISED -

**STATE OF ILLINOIS
 DEPARTMENT OF TRANSPORTATION**

**CROSS SECTIONS
 IL 117**

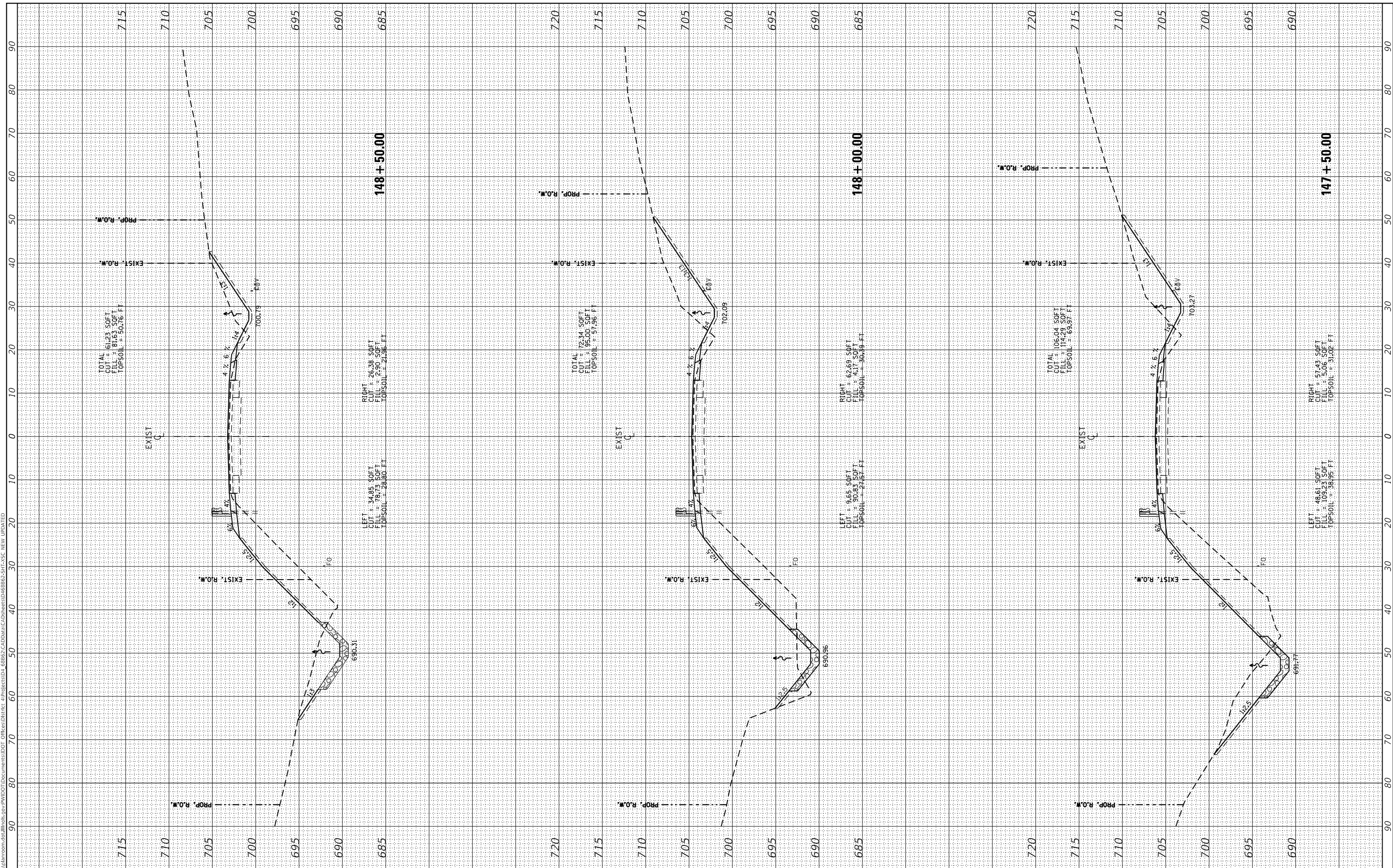
SCALE: SHEET 31 OF 93 SHEETS STA. 145+50.00 TO STA. 146+00.00

F.A.P. RTE. 702	SECTION (114)SR,CLV,RS-4	COUNTY WOODFORD	TOTAL SHEETS 309	SHEET NO. 247
CONTRACT NO. 68B62				
ILLINOIS FED. AID PROJECT				

FINAL SURVEY	SURVEYED	BY	DATE
NOTE BOOK	PLOTTED		
NO.	TEMPLATE		
	AREAS CHECKED		
	AREAS CHECKED		

ORIGINAL SURVEY	SURVEYED	BY	DATE
NOTE BOOK	PLOTTED		
NO.	TEMPLATE		
	AREAS CHECKED		
	AREAS CHECKED		

MODEL: Defaulr
 FILE NAME: D:\v\l\m\rooms\ad\illinois\gov\PIV\DOT\Documents\DOT_Office\District_4\Projects\DOT_68B62\CAD\Drawn\CAD\Sheet\68B62-2511-3C NEW UPDATED



USER NAME = susers	DESIGNED -	REVISED -
	DRAWN -	REVISED -
PLOT SCALE = 1:20	CHECKED -	REVISED -
PLOT DATE = 8/16/2019	DATE -	REVISED -

**STATE OF ILLINOIS
DEPARTMENT OF TRANSPORTATION**

**CROSS SECTIONS
IL 117**

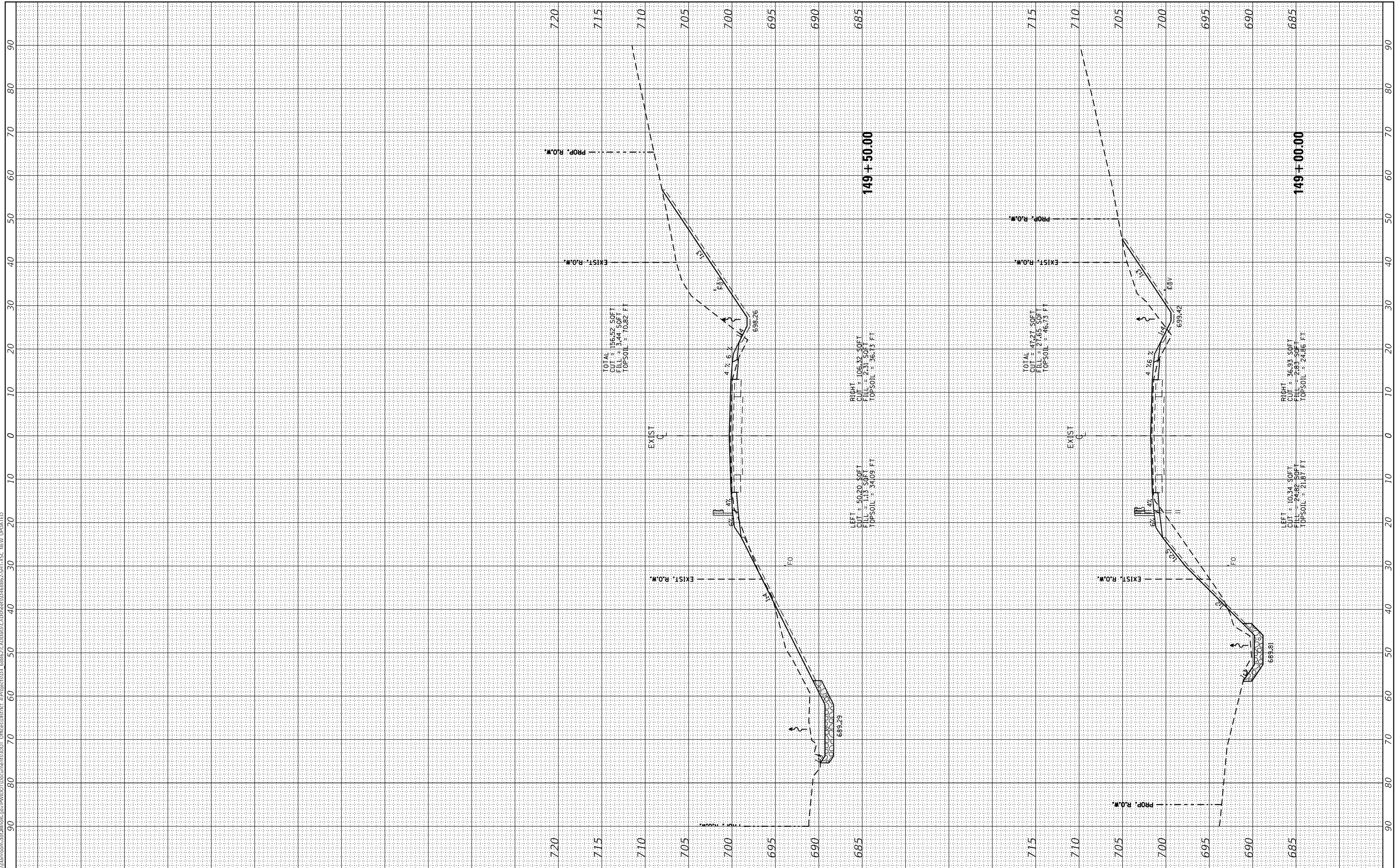
SCALE: SHEET 33 OF 93 SHEETS STA. 147+50.00 TO STA. 148+50.00

F.A.P. RTE.	SECTION	COUNTY	TOTAL SHEETS	SHEET NO.
702	(114)SR,CLV,RS-4	WOODFORD	309	249
CONTRACT NO. 68B62				
ILLINOIS FED. AID PROJECT				

FINAL SURVEY	SURVEYED	BY	DATE
NOTE BOOK	PLOTTED		
NO.	TEMPLATE		
	AREAS CHECKED		

ORIGINAL SURVEY	SURVEYED	BY	DATE
NOTE BOOK	PLOTTED		
NO.	TEMPLATE		
	AREAS CHECKED		

MODEL: Defn.rvt
 FILE NAME: D:\valiantroom\ad\Illinois\p\PROJECT\DWG\68B62\CAD\DATA\CAD\Sheet34.dwg 68B62-STA-SC NEW UPDATED



USER NAME = susers	DESIGNED -	REVISED -
PLOT SCALE = 1:20	DRAWN -	REVISED -
PLOT DATE = 8/16/2019	CHECKED -	REVISED -
	DATE -	REVISED -

**STATE OF ILLINOIS
DEPARTMENT OF TRANSPORTATION**

**CROSS SECTIONS
IL 117**

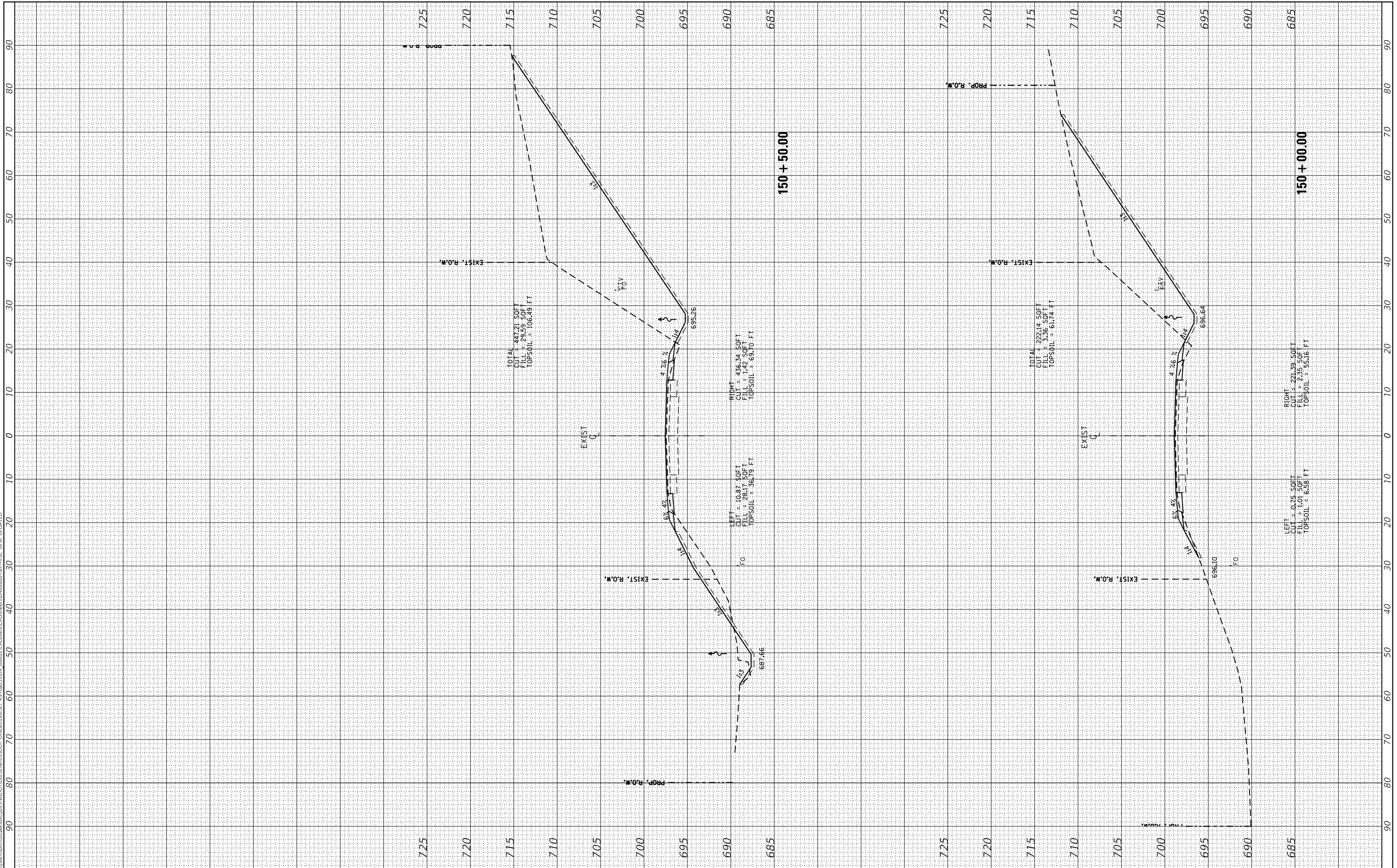
SCALE: SHEET 34 OF 93 SHEETS STA. 149+00.00 TO STA. 149+50.00

F.A.P. RTE.	SECTION	COUNTY	TOTAL SHEETS	SHEET NO.
702	(114)SR,CLV,RS-4	WOODFORD	309	250
CONTRACT NO. 68B62				
ILLINOIS FED. AID PROJECT				

FINAL SURVEY NO.	SURVEYED	BY	DATE
NOTE BOOK	PLOTTED		
AREAS CHECKED	TEMPLATE		
	AREAS CHECKED		

ORIGINAL SURVEY NO.	SURVEYED	BY	DATE
NOTE BOOK	PLOTTED		
AREAS CHECKED	TEMPLATE		
	AREAS CHECKED		

MODEL: Defn.rvt
 FILE NAME: D:\vlab\rooms\ad\Illinois\gov\PIV\DOT\Documents\DOT_01\res\res\001_68B62\CAD\Drawn\CAD\Sheet\0468B62-511A-SC_NEW_UPDATED



USER NAME = susers	DESIGNED -	REVISED -
PLOT SCALE = 1:20	DRAWN -	REVISED -
PLOT DATE = 8/16/2019	CHECKED -	REVISED -
	DATE -	REVISED -

**STATE OF ILLINOIS
DEPARTMENT OF TRANSPORTATION**

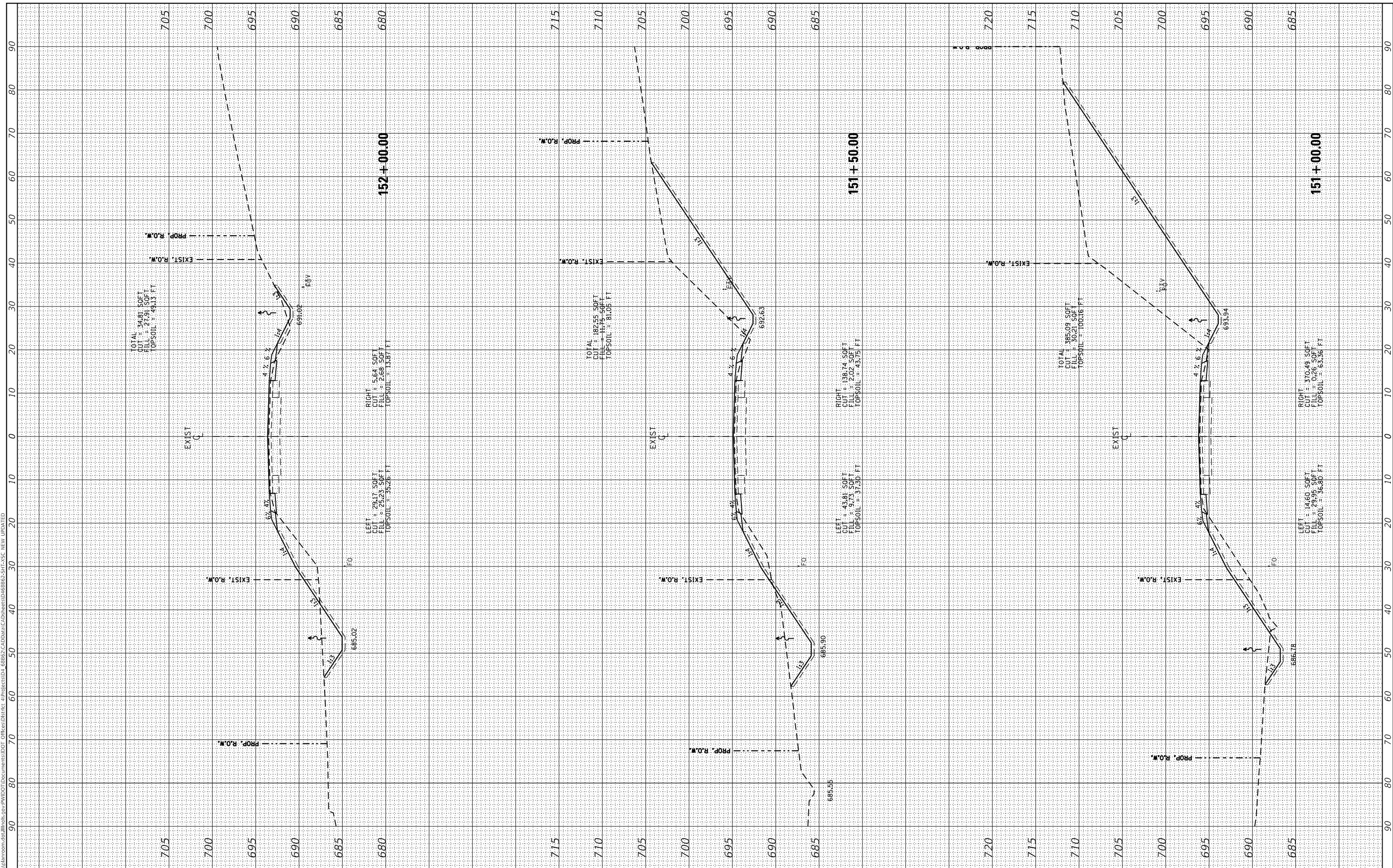
CROSS SECTIONS IL 117			
SCALE:	SHEET 35	OF 93 SHEETS	STA. 150+00.00 TO STA. 150+50.00

F.A.P. RTE. 702	SECTION (114)SR,CLV,RS-4	COUNTY WOODFORD	TOTAL SHEETS 309	SHEET NO. 251
CONTRACT NO. 68B62				
ILLINOIS FED. AID PROJECT				

FINAL SURVEY NO.	SURVEYED PLOTTED AREAS CHECKED	BY	DATE

ORIGINAL SURVEY NO.	SURVEYED PLOTTED AREAS CHECKED	BY	DATE

MODEL: Defn.rvt
 FILE NAME: D:\valiant\rooms\dm\illinois\p\PROJECT\DOT Documents\DOT Office\District 4\Projects\DOT_68B62\CAD\Drawn\CADsheets\68B62-591A-SC NEW UPDATED



USER NAME = susers	DESIGNED -
	DRAWN -
	CHECKED -
	DATE -

REVISED -
REVISED -
REVISED -
REVISED -

**STATE OF ILLINOIS
 DEPARTMENT OF TRANSPORTATION**

**CROSS SECTIONS
 IL 117**

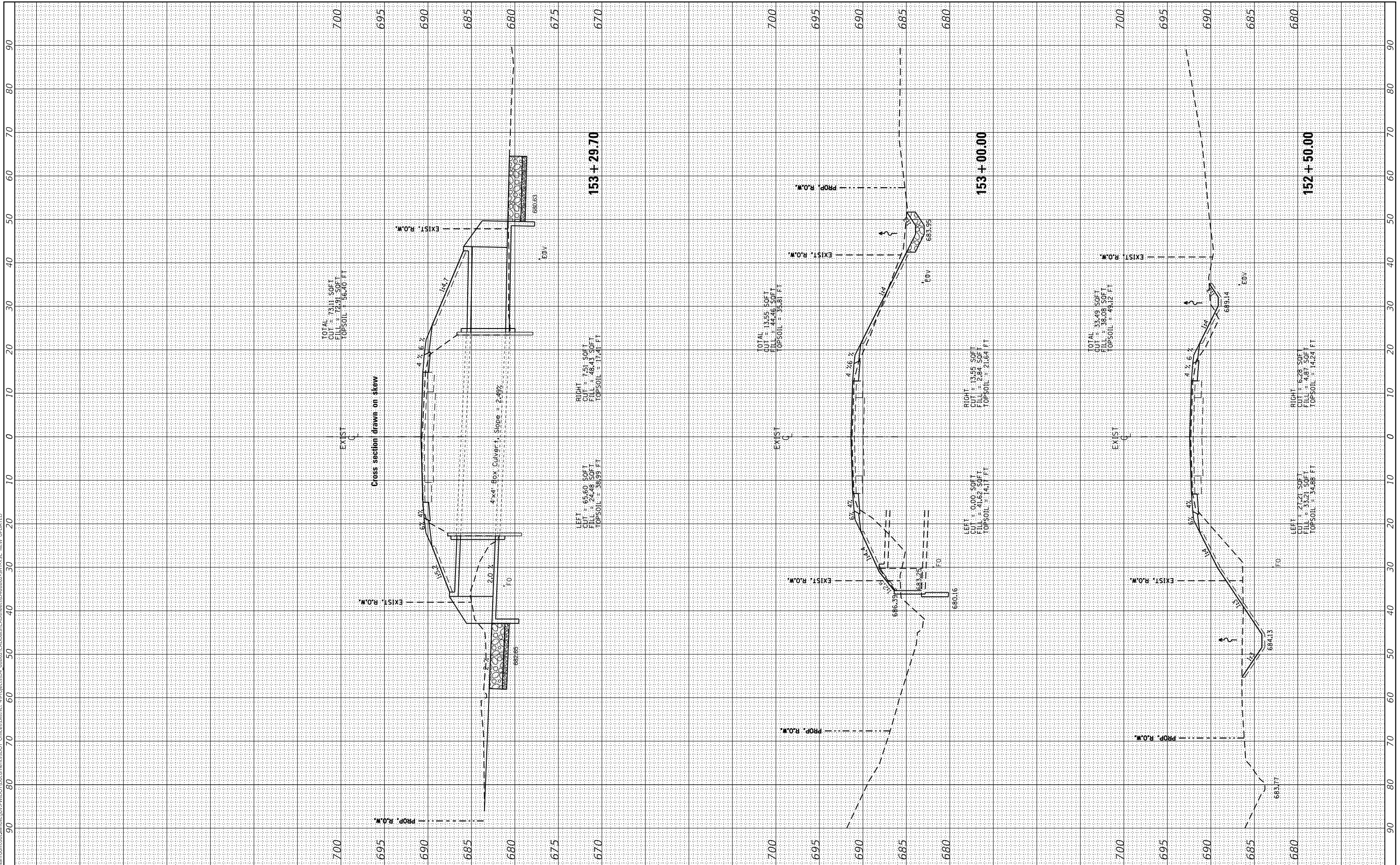
SCALE: SHEET 36 OF 93 SHEETS STA. 151+00.00 TO STA. 152+00.00

F.A.P. RTE. 702	SECTION (114)SR,CLV,RS-4	COUNTY WOODFORD	TOTAL SHEETS 309	SHEET NO. 252
CONTRACT NO. 68B62				
ILLINOIS FED. AID PROJECT				

FINAL SURVEY	SURVEYED	BY	DATE
NOTE BOOK	PLOTTED		
NO.	TEMPLATE		
	AREAS CHECKED		
	AREAS CHECKED		

ORIGINAL SURVEY	SURVEYED	BY	DATE
NOTE BOOK	PLOTTED		
NO.	TEMPLATE		
	AREAS CHECKED		
	AREAS CHECKED		

MODEL: Defn.rvt
 FILE NAME: D:\w\lanscom\ad\illinois\p\p\PROJECTS\68B62\CAD\DATA\CAD\B62-5R1A-SC NEW UPDATED



USER NAME = sUSERS	DESIGNED -	REVISED -
PLOT SCALE = 1:20	DRAWN -	REVISED -
PLOT DATE = 8/16/2019	CHECKED -	REVISED -
	DATE -	REVISED -

**STATE OF ILLINOIS
 DEPARTMENT OF TRANSPORTATION**

SCALE:	SHEET 37	OF 93 SHEETS	STA. 152+50.00	TO STA. 153+29.70
--------	----------	--------------	----------------	-------------------

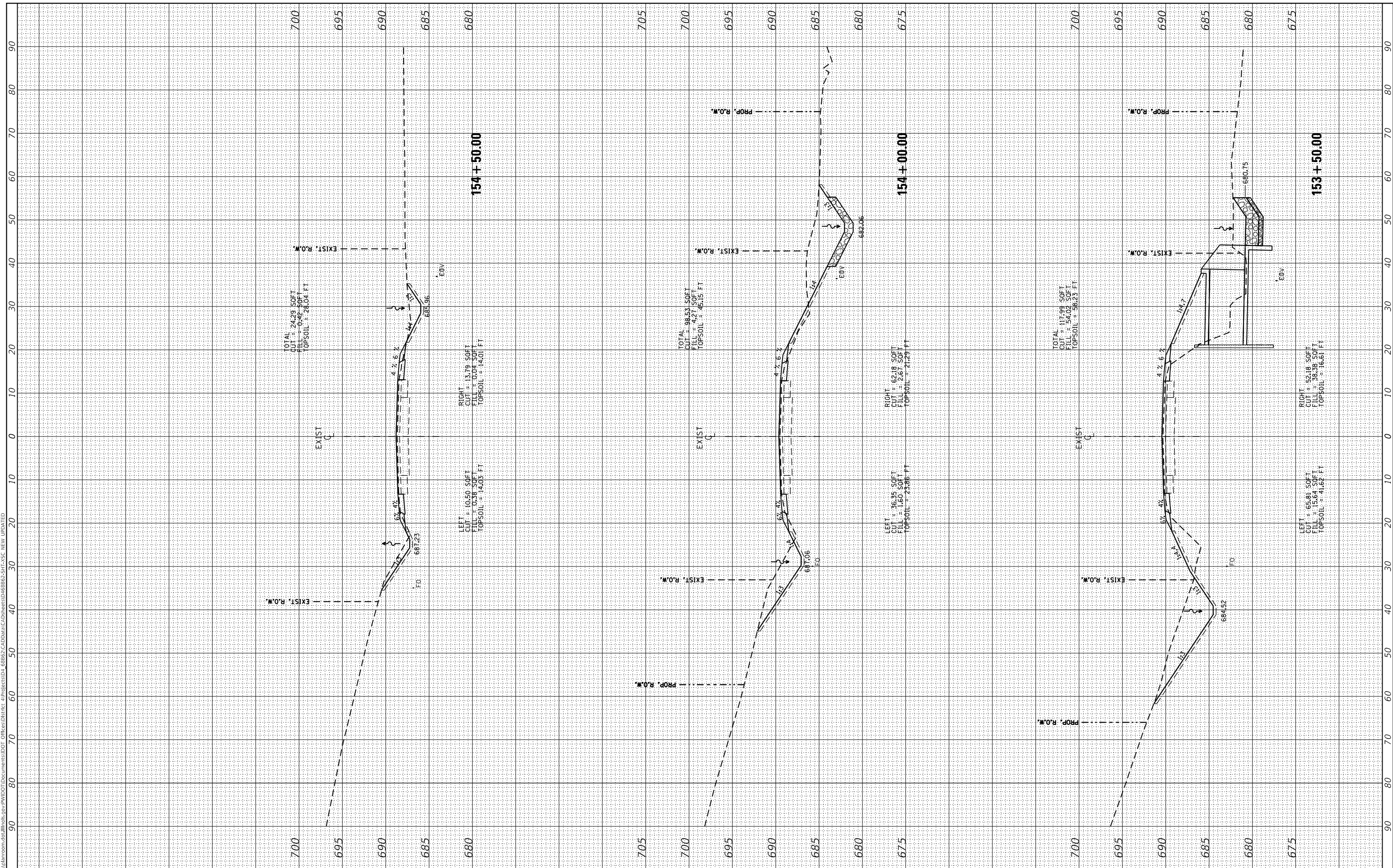
**CROSS SECTIONS
 IL 117**

F.A.P. RTE. 702	SECTION (114)SR,CLV,RS-4	COUNTY WOODFORD	TOTAL SHEETS 309	SHEET NO. 253
ILLINOIS FED. AID PROJECT			CONTRACT NO. 68B62	

FINAL SURVEY	SURVEYED	BY	DATE
NOTE BOOK	PLOTTED		
AREAS CHECKED	TEMPLATE		
NO.	AREAS CHECKED		

ORIGINAL SURVEY	SURVEYED	BY	DATE
NOTE BOOK	PLOTTED		
AREAS CHECKED	TEMPLATE		
NO.	AREAS CHECKED		

MODEL: Defn.rvt
 FILE NAME: D:\valiantroom.dwg\Illinois.spr\PROJECT\DOT Documents\DOT Office\District 4\Project\DOT_68B62\CAD\Drawn\CAD\Sheet\DOT_68B62-511A-SC NEW UPDATED



USER NAME = susers	DESIGNED -	REVISED -
	DRAWN -	REVISED -
PLOT SCALE = 1:20	CHECKED -	REVISED -
PLOT DATE = 8/16/2019	DATE -	REVISED -

**STATE OF ILLINOIS
DEPARTMENT OF TRANSPORTATION**

**CROSS SECTIONS
IL 117**

SCALE: SHEET 38 OF 93 SHEETS STA. 153+50.00 TO STA. 154+50.00

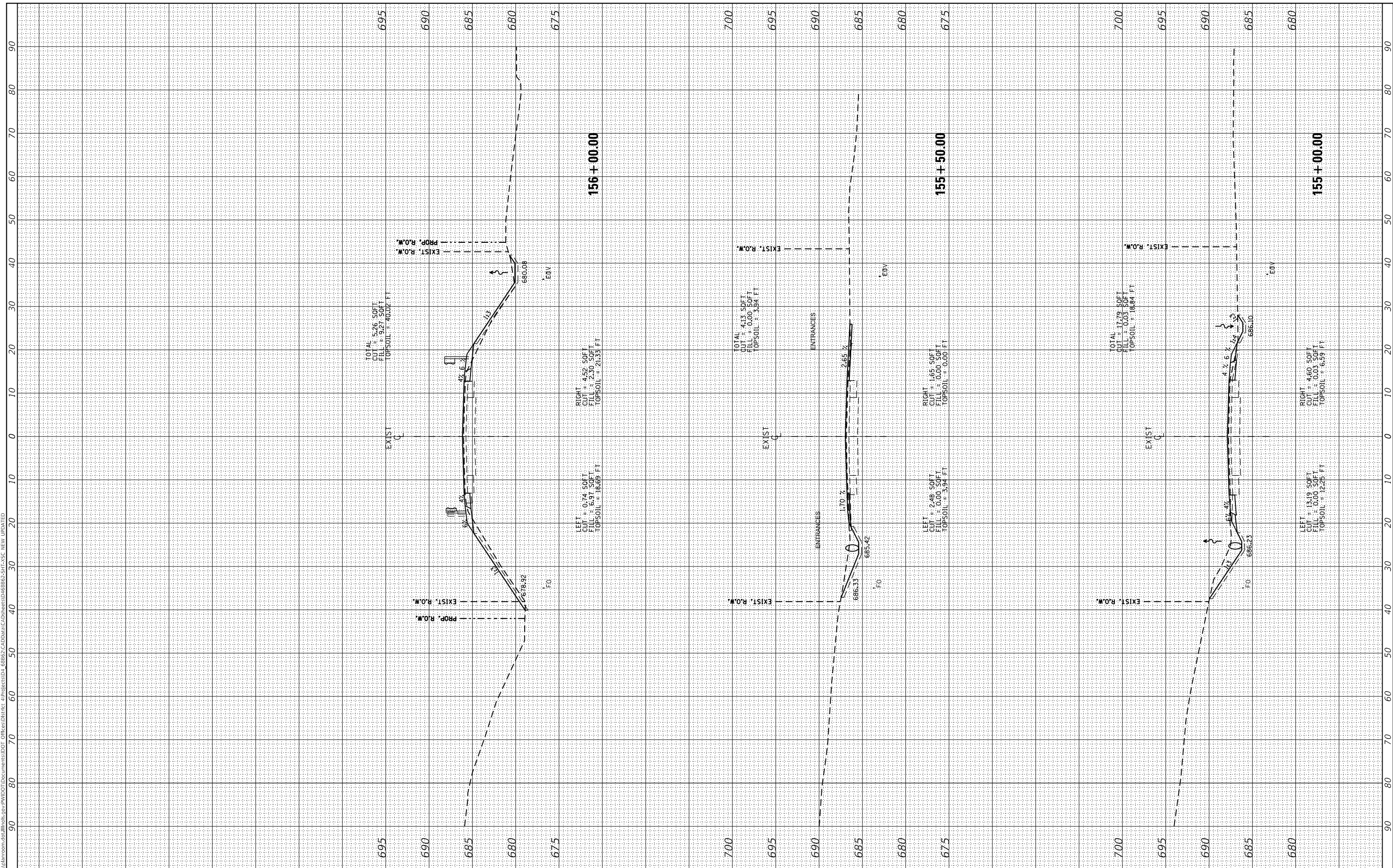
F.A.P. RTE. 702	SECTION (114)SR,CLV,RS-4	COUNTY WOODFORD	TOTAL SHEETS 309	SHEET NO. 254
CONTRACT NO. 68B62				

ILLINOIS FED. AID PROJECT

FINAL SURVEY NO.	SURVEYED PLOTTED	DATE
NOTE BOOK	TEMPLATE	
AREAS CHECKED	AREAS CHECKED	

ORIGINAL SURVEY NO.	SURVEYED PLOTTED	DATE
NOTE BOOK	TEMPLATE	
AREAS CHECKED	AREAS CHECKED	

MODEL: Defn.rvt
 FILE NAME: D:\v\l\m\room\ad\illinois\p\p\w\dot\Documents\DOT Office\District 4\Project\68B62\CAD\Drawn\68B62-5R14-SC NEW UPDATED



USER NAME = susers	DESIGNED -	REVISED -
PLOT SCALE = 1:20	DRAWN -	REVISED -
PLOT DATE = 8/16/2019	CHECKED -	REVISED -
	DATE -	REVISED -

**STATE OF ILLINOIS
 DEPARTMENT OF TRANSPORTATION**

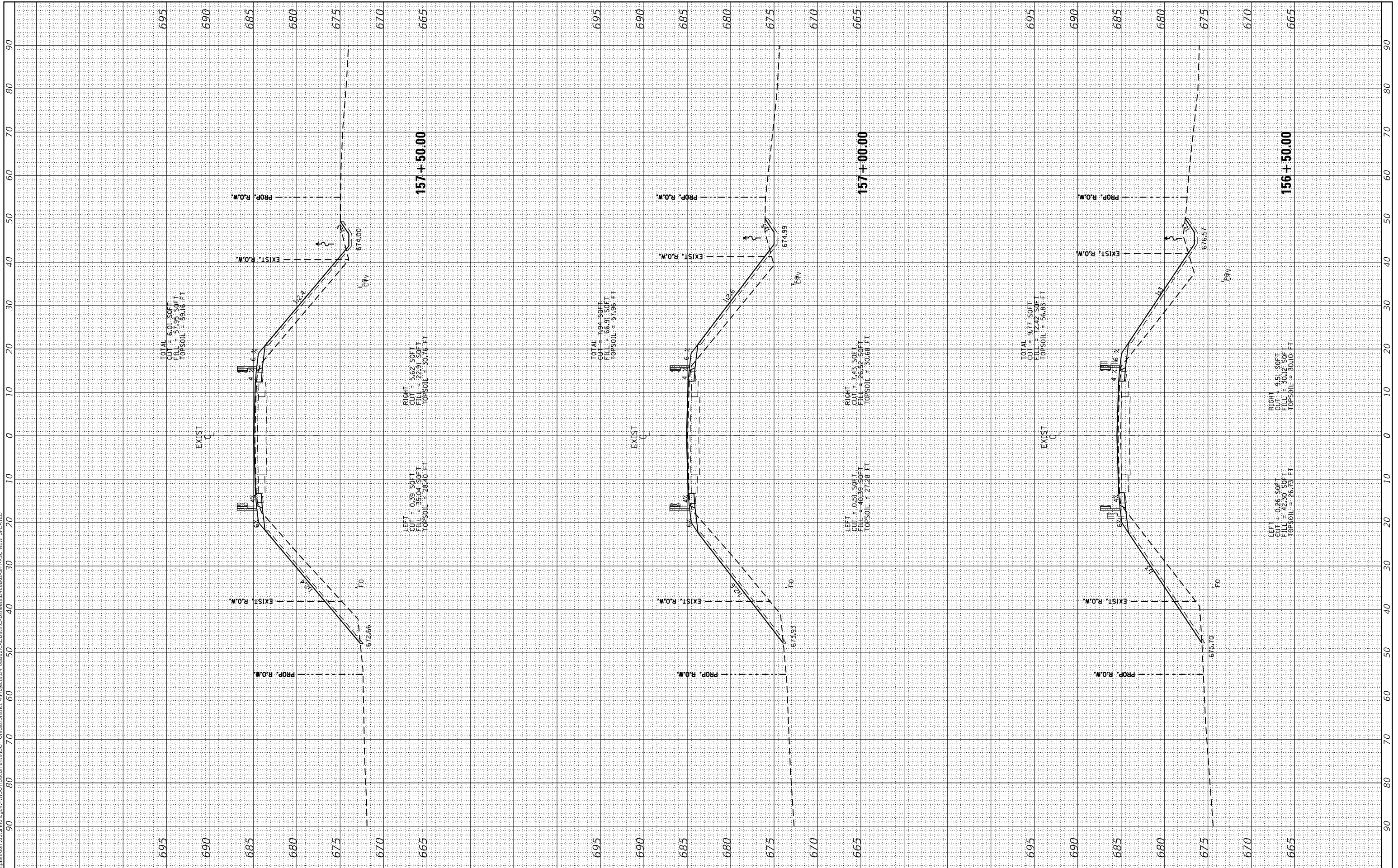
CROSS SECTIONS			
IL 117			
SCALE:	SHEET 39	OF 93 SHEETS	STA. 155+00.00 TO STA. 156+00.00

F.A.P. RTE. 702	SECTION (114)SR,CLV,RS-4	COUNTY WOODFORD	TOTAL SHEETS 309	SHEET NO. 255
CONTRACT NO. 68B62				
ILLINOIS FED. AID PROJECT				

FINAL SURVEY	SURVEYED	DATE
NOTE BOOK	PLOTTED	
NO.	TEMPLATE	
	AREAS CHECKED	
	AREAS CHECKED	

ORIGINAL SURVEY	SURVEYED	DATE
NOTE BOOK	PLOTTED	
NO.	TEMPLATE	
	AREAS CHECKED	
	AREAS CHECKED	

MODEL: Defn.rvt
FILE NAME: D:\vlab\rooms\dm\illinois.gov\PIV\DOT\Documents\DOT_Office\District_4\Project\1014_68B62\CAD\Drawn\CAD\Sheet\156+50.00-157+50.00_V01.DWG



STATE OF ILLINOIS
DEPARTMENT OF TRANSPORTATION

CROSS SECTIONS
IL 117

USER NAME = susers	DESIGNED -	REVISIED -
	DRAWN -	REVISIED -
PLOT SCALE = 1:20	CHECKED -	REVISIED -
PLOT DATE = 8/16/2019	DATE -	REVISIED -

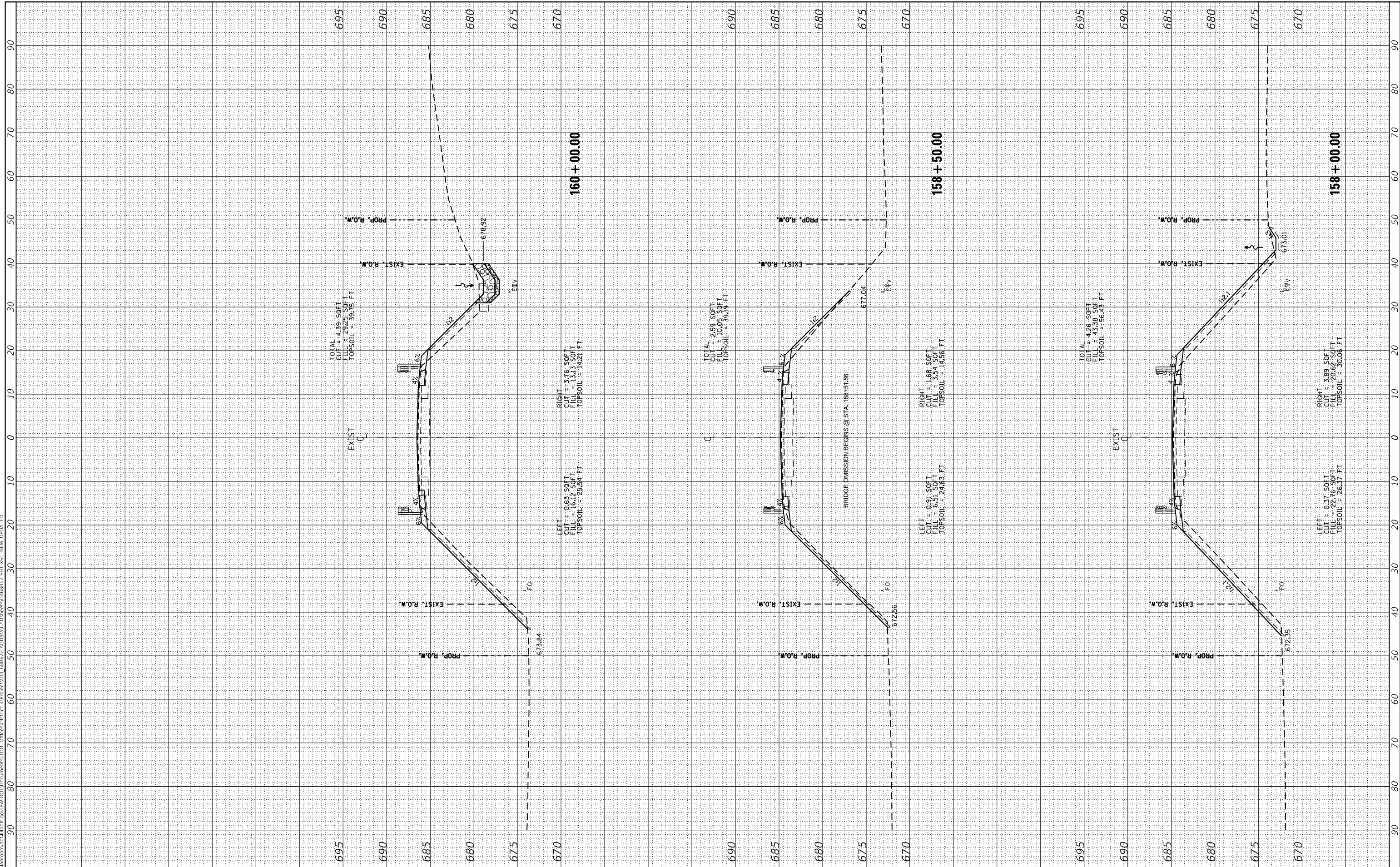
SCALE: SHEET 40 OF 93 SHEETS STA. 156+50.00 TO STA. 157+50.00

F.A.P. RTE. 702	SECTION (114)SR,CLV,RS-4	COUNTY WOODFORD	TOTAL SHEETS 309	SHEET NO. 256
CONTRACT NO. 68B62				
ILLINOIS FED. AID PROJECT				

FINAL SURVEY	SURVEYED	DATE
NOTE BOOK	PLOTTED	
NO.	TEMPLATE	
	AREAS CHECKED	
	AREAS CHECKED	

ORIGINAL SURVEY	SURVEYED	DATE
NOTE BOOK	PLOTTED	
NO.	TEMPLATE	
	AREAS CHECKED	
	AREAS CHECKED	

MODEL: Defn.rvt
 FILE NAME: D:\w\lanscom\dm\illinois\pwr\PROJECTS\68B62\CAD\DATA\CAD\Sheet68B62-511A-SC NEW UPDATED



USER NAME = susers	DESIGNED -	REVISED -
PLOT SCALE = 1:20	DRAWN -	REVISED -
PLOT DATE = 8/16/2019	CHECKED -	REVISED -
	DATE -	REVISED -

**STATE OF ILLINOIS
DEPARTMENT OF TRANSPORTATION**

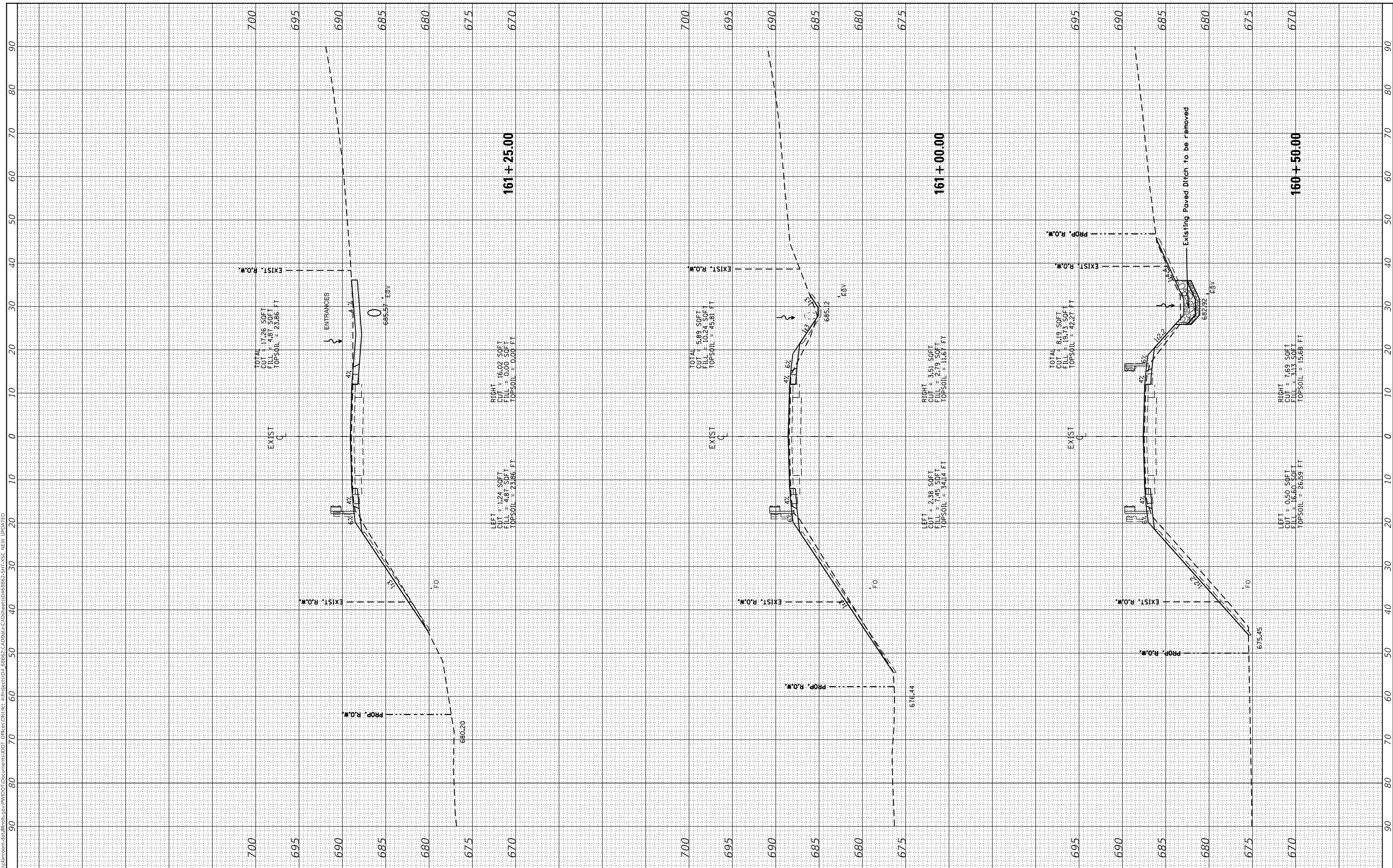
CROSS SECTIONS	
IL 117	
SCALE:	SHEET 41 OF 93 SHEETS
STA. 158+00.00 TO STA. 160+00.00	

F.A.P. RTE. 702	SECTION (114)SR,CLV,RS-4	COUNTY WOODFORD	TOTAL SHEETS 309	SHEET NO. 257
CONTRACT NO. 68B62				
ILLINOIS FED. AID PROJECT				

FINAL SURVEY	SURVEYED	BY	DATE
NOTE BOOK	PLOTTED		
NO.	TEMPLATE		
	AREAS CHECKED		
	AREAS CHECKED		

ORIGINAL SURVEY	SURVEYED	BY	DATE
NOTE BOOK	PLOTTED		
NO.	TEMPLATE		
	AREAS CHECKED		
	AREAS CHECKED		

MODEL: Defaulr
 FILE NAME: D:\valiantroom\dm\illinois\p\PROJECTS\68B62\CAD\DATA\CAD\Sheet68B62-511A-SC NEW UPDATED



USER NAME = susers	DESIGNED -	REVISED -
	DRAWN -	REVISED -
PLOT SCALE = 1:20	CHECKED -	REVISED -
PLOT DATE = 8/16/2019	DATE -	REVISED -

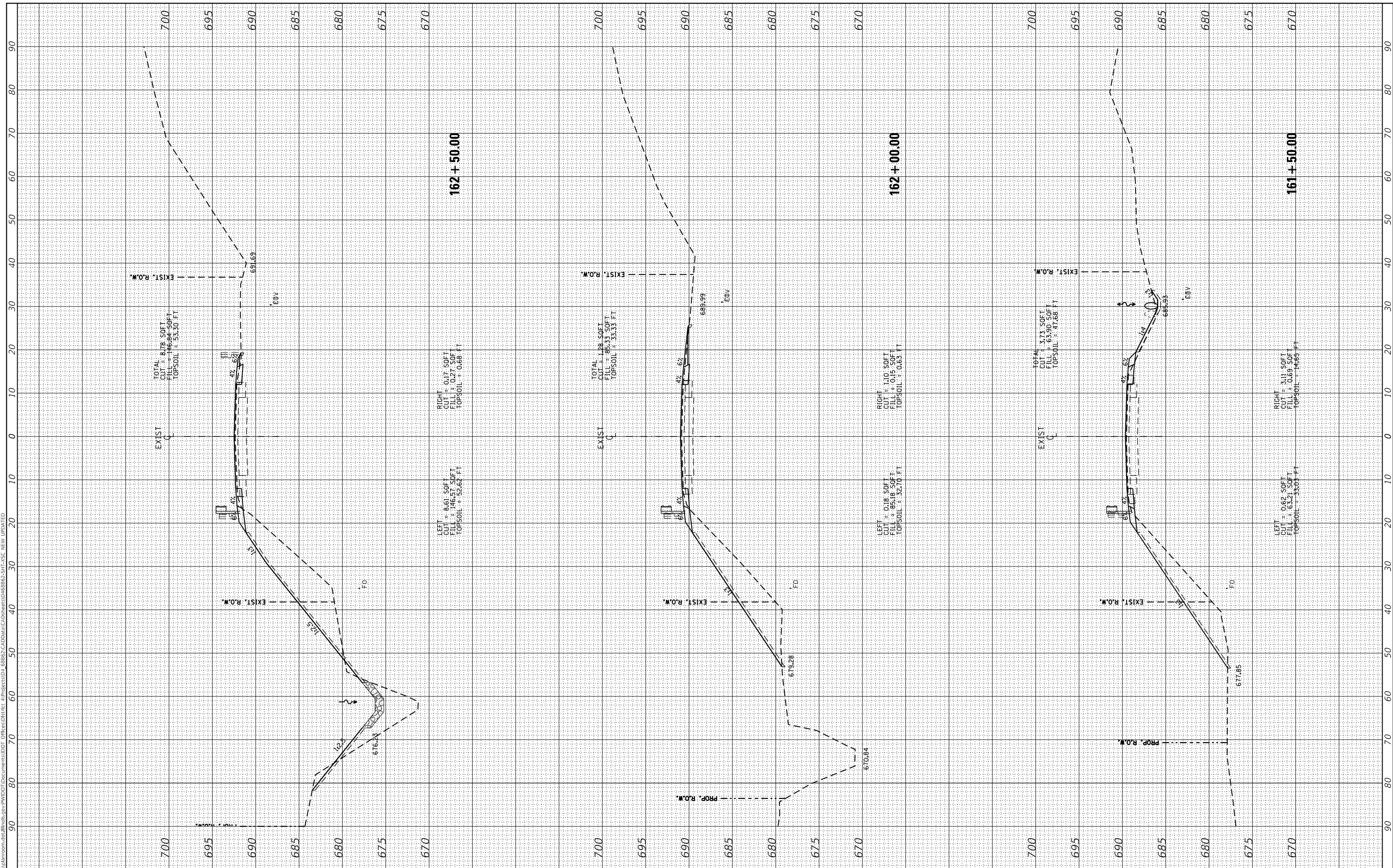
**STATE OF ILLINOIS
DEPARTMENT OF TRANSPORTATION**

CROSS SECTIONS	
IL 117	
SCALE:	SHEET 42 OF 93 SHEETS
	STA. 160+50.00 TO STA. 161+25.00

F.A.P. RTE. 702	SECTION (114)SR,CLV,RS-4	COUNTY WOODFORD	TOTAL SHEETS 309	SHEET NO. 258
CONTRACT NO. 68B62				
ILLINOIS FED. AID PROJECT				

FINAL SURVEY NO.	SURVEYED AREAS CHECKED	BY	DATE
NOTE BOOK	PLOTTED		
AREAS CHECKED	TEMPLATE		

ORIGINAL SURVEY NO.	SURVEYED AREAS CHECKED	BY	DATE
NOTE BOOK	PLOTTED		
AREAS CHECKED	TEMPLATE		



USER NAME = susers	DESIGNED -	REVISOR -
	DRAWN -	REVISOR -
PLOT SCALE = 1:20	CHECKED -	REVISOR -
PLOT DATE = 8/16/2019	DATE -	REVISOR -

DESIGNED -	REVISOR -
DRAWN -	REVISOR -
CHECKED -	REVISOR -
DATE -	REVISOR -

**STATE OF ILLINOIS
DEPARTMENT OF TRANSPORTATION**

**CROSS SECTIONS
IL 117**

SCALE: SHEET 43 OF 93 SHEETS STA. 161+50.00 TO STA. 162+50.00

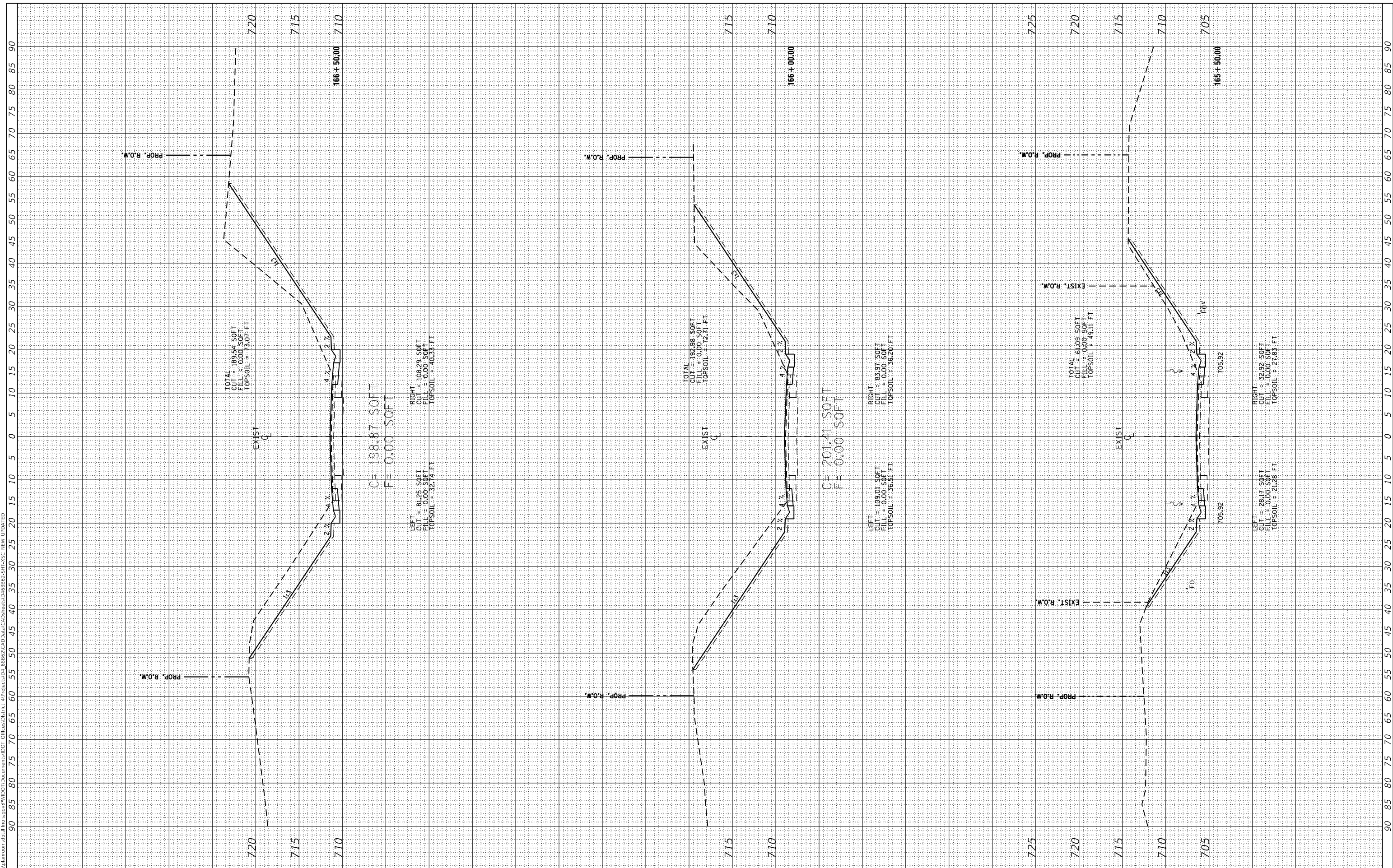
F.A.P. RTE. 702	SECTION (114)SR,CLV,RS-4	COUNTY WOODFORD	TOTAL SHEETS 309	SHEET NO. 259
CONTRACT NO. 68B62				

ILLINOIS FED. AID PROJECT

FINAL SURVEY	SURVEYED	BY	DATE
NOTE BOOK	PLOTTED		
AREAS CHECKED	TEMPLATE		
NO.	AREAS CHECKED		

ORIGINAL SURVEY	SURVEYED	BY	DATE
NOTE BOOK	PLOTTED		
AREAS CHECKED	TEMPLATE		
NO.	AREAS CHECKED		

MODEL: Defn.rvt
 FILE NAME: D:\vlab\rooms\ad\illinois.gov\PIV\DOT\Documents\DOT_Office\Director_419\Site\68B62\CAD\DATA\CAD\Sheet\68B62-SHTA-SC_NEW_UPDATED



USER NAME = susers	DESIGNED -	REVISED -
	DRAWN -	REVISED -
PLOT SCALE = 1:20	CHECKED -	REVISED -
PLOT DATE = 8/16/2019	DATE -	REVISED -

**STATE OF ILLINOIS
 DEPARTMENT OF TRANSPORTATION**

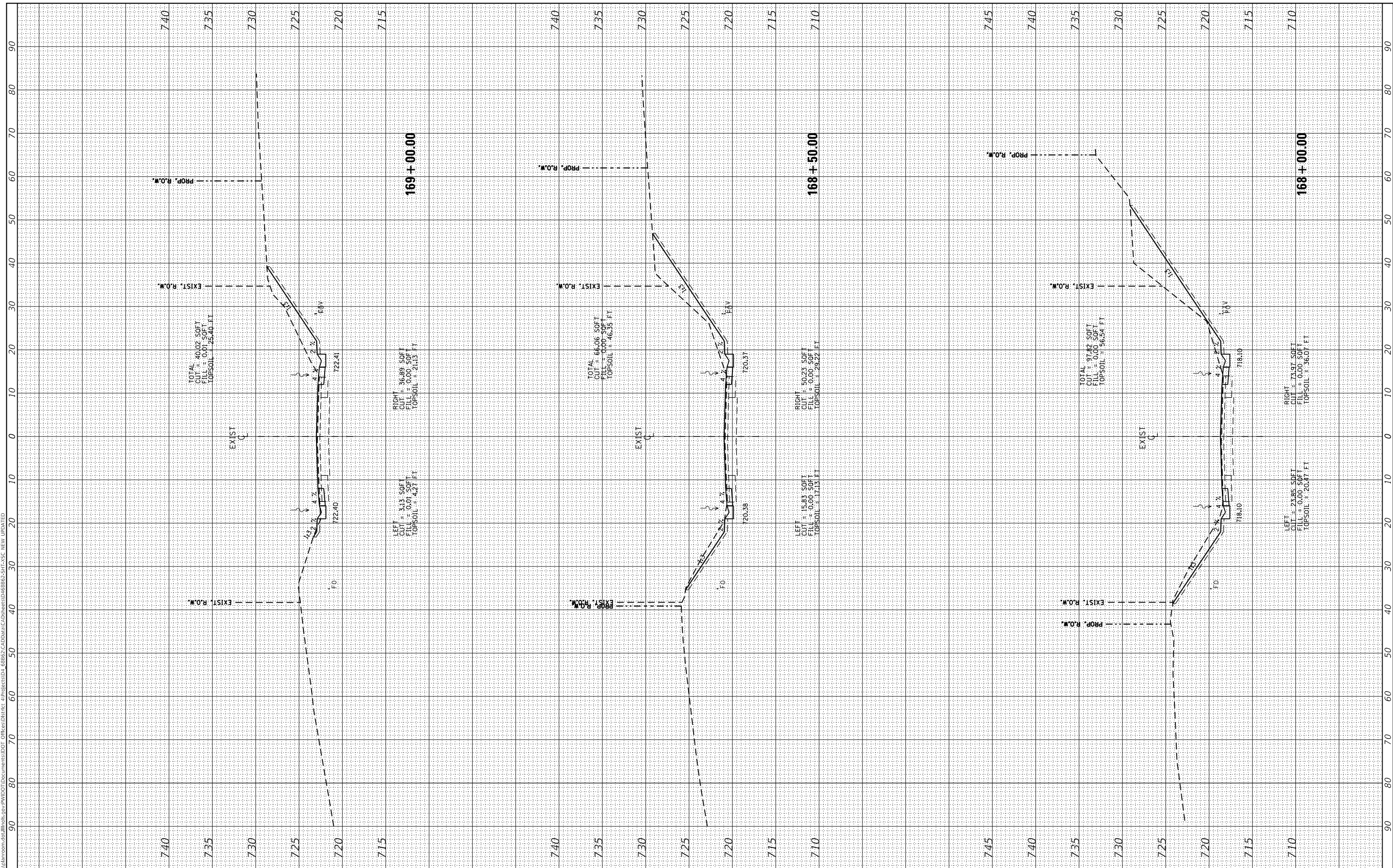
CROSS SECTIONS			
IL 117			
SCALE:	SHEET 46	OF 93 SHEETS	STA. 165+50.00 TO STA. 166+50.00

F.A.P. RTE.	SECTION	COUNTY	TOTAL SHEETS	SHEET NO.
702	(114)SR,CLV,RS-4	WOODFORD	309	262
CONTRACT NO. 68B62				
ILLINOIS FED. AID PROJECT				

FINAL SURVEY	SURVEYED	BY	DATE
NOTE BOOK	PLOTTED		
NO.	TEMPLATE		
	AREAS CHECKED		
	AREAS CHECKED		

ORIGINAL SURVEY	SURVEYED	BY	DATE
NOTE BOOK	PLOTTED		
NO.	TEMPLATE		
	AREAS CHECKED		
	AREAS CHECKED		

MODEL: Defn.rvt
 FILE NAME: D:\valiantroom\dm\Illinois\proj\PWIDOT\Documents\DOT_Office\District_4\Project\E004_68B62\CAD\Drawn\CAD\Sheet\0468B62-SHTA-SC_NEW_UPDATED



USER NAME = susers	DESIGNED -	REVISED -
PLOT SCALE = 1:20	DRAWN -	REVISED -
PLOT DATE = 8/16/2019	CHECKED -	REVISED -
	DATE -	REVISED -

**STATE OF ILLINOIS
 DEPARTMENT OF TRANSPORTATION**

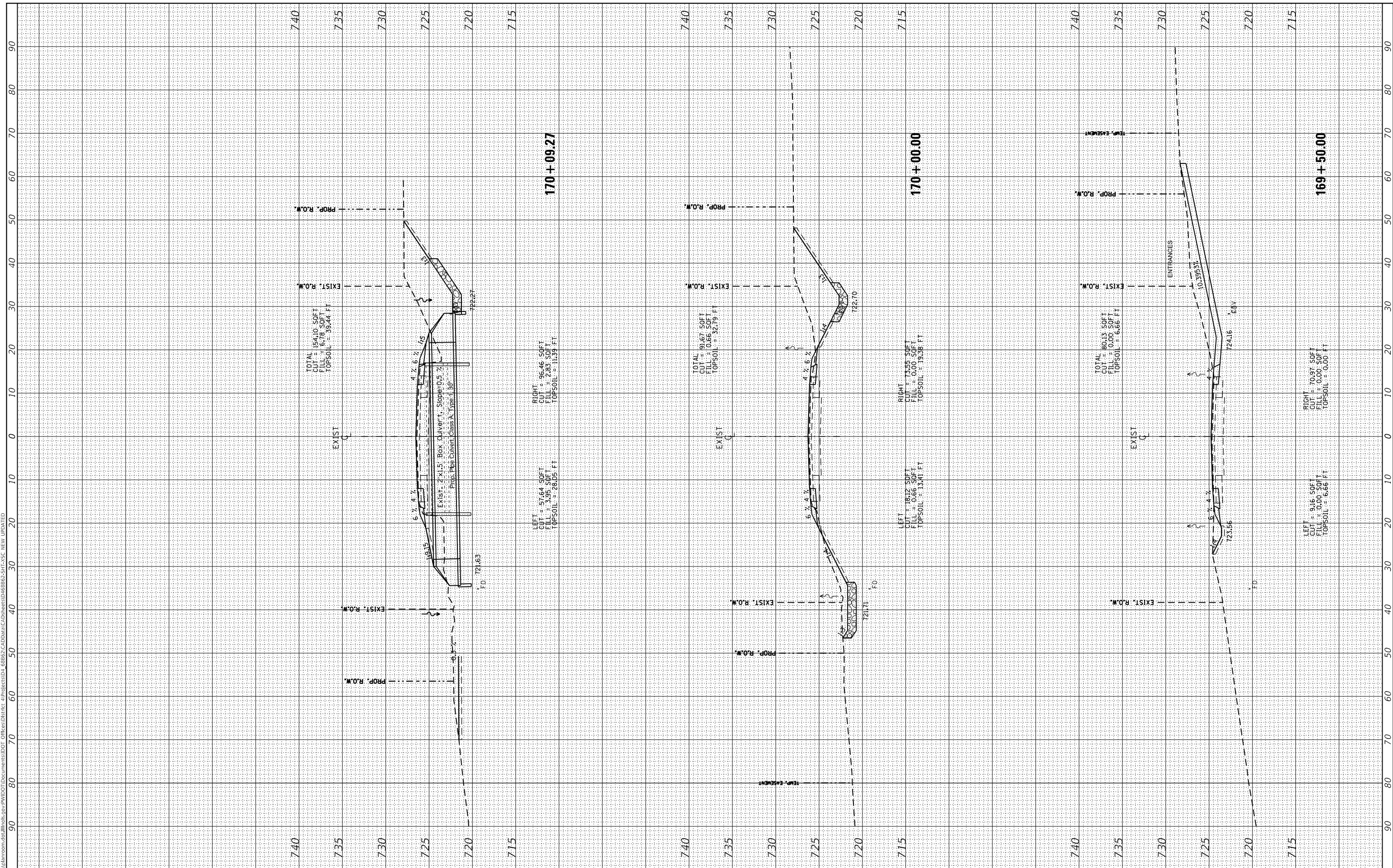
CROSS SECTIONS IL 117			
SCALE:	SHEET 48	OF 93 SHEETS	STA. 168+00.00 TO STA. 169+00.00

F.A.P. RTE. 702	SECTION (114)SR,CLV,RS-4	COUNTY WOODFORD	TOTAL SHEETS 309	SHEET NO. 264
CONTRACT NO. 68B62				
ILLINOIS FED. AID PROJECT				

FINAL SURVEY NO.	SURVEYED PLOTTED TEMPLATE AREAS CHECKED	BY	DATE

ORIGINAL SURVEY NO.	SURVEYED PLOTTED TEMPLATE AREAS CHECKED	BY	DATE

MODEL: Defn.rvt
 FILE NAME: D:\vallen\rooms\68B62\CAD\Drawings\68B62\Sheet\68B62-511A-SC NEW UPDATED



USER NAME = sUSERS	DESIGNED -	REVISED -
	DRAWN -	REVISED -
PLOT SCALE = 1:20	CHECKED -	REVISED -
PLOT DATE = 8/16/2019	DATE -	REVISED -

**STATE OF ILLINOIS
DEPARTMENT OF TRANSPORTATION**

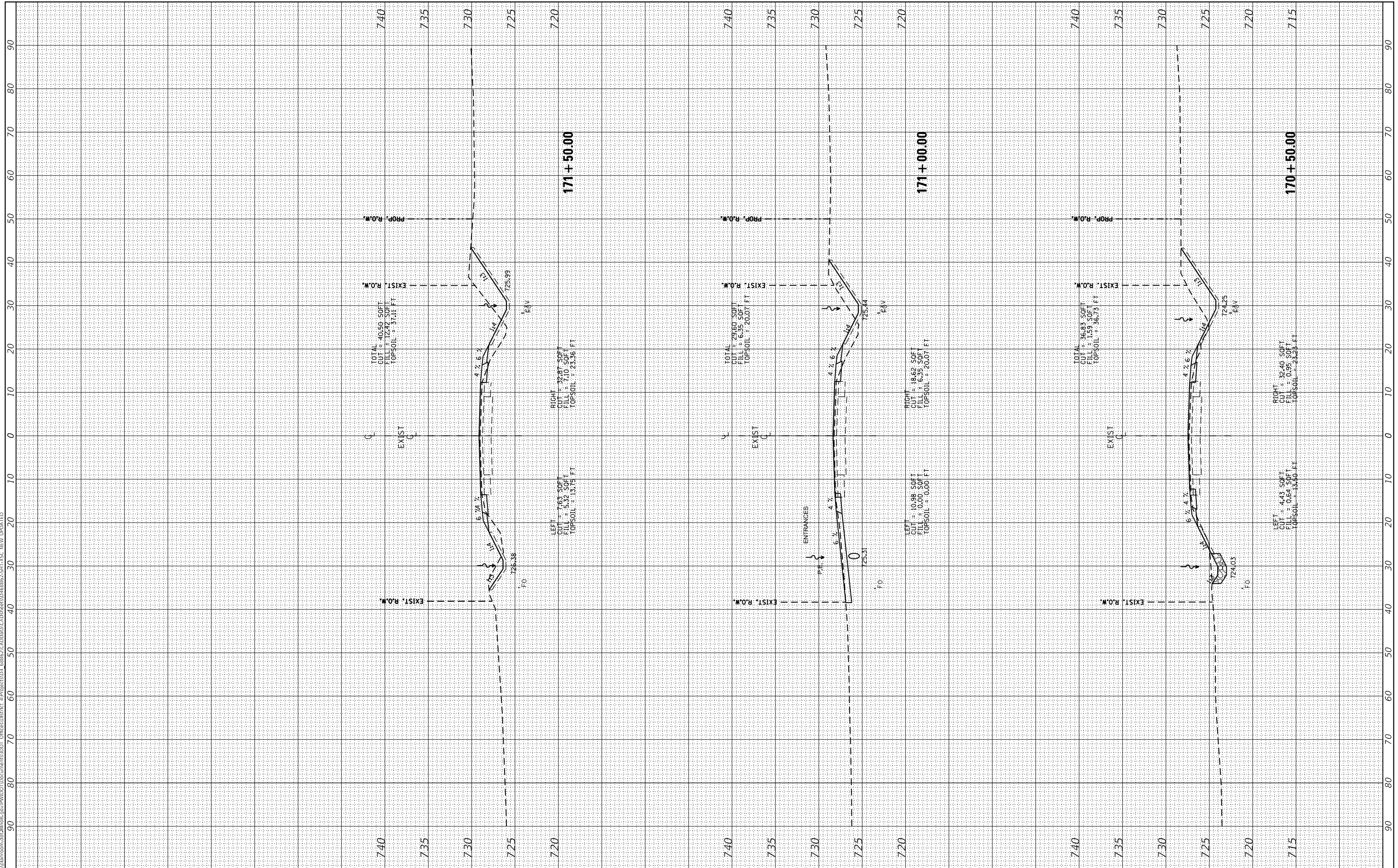
CROSS SECTIONS IL 117			
SCALE:	SHEET 49	OF 93 SHEETS	STA. 169+50.00 TO STA. 170+09.27

F.A.P. RTE. 702	SECTION (114)SR,CLV,RS-4	COUNTY WOODFORD	TOTAL SHEETS 309	SHEET NO. 265
CONTRACT NO. 68B62				
ILLINOIS FED. AID PROJECT				

FINAL SURVEY	SURVEYED	BY	DATE
NOTE BOOK	PLOTTED		
NO.	TEMPLATE		
	AREAS CHECKED		
	AREAS CHECKED		

ORIGINAL SURVEY	SURVEYED	BY	DATE
NOTE BOOK	PLOTTED		
NO.	TEMPLATE		
	AREAS CHECKED		
	AREAS CHECKED		

MODEL: Defn.rvt
 FILE NAME: D:\data\rooms\dm\Illinois\p\PROJECT\Documents\DOT Office\District 4\Project\DOT_68B62\CAD\DATA\CAD\Sheet\68B62-SHTA-SC_NEW_UPDATED



USER NAME = sUSERS	DESIGNED -	REVISED -
PLOT SCALE = 1:20	DRAWN -	REVISED -
PLOT DATE = 8/16/2019	CHECKED -	REVISED -
	DATE -	REVISED -

**STATE OF ILLINOIS
DEPARTMENT OF TRANSPORTATION**

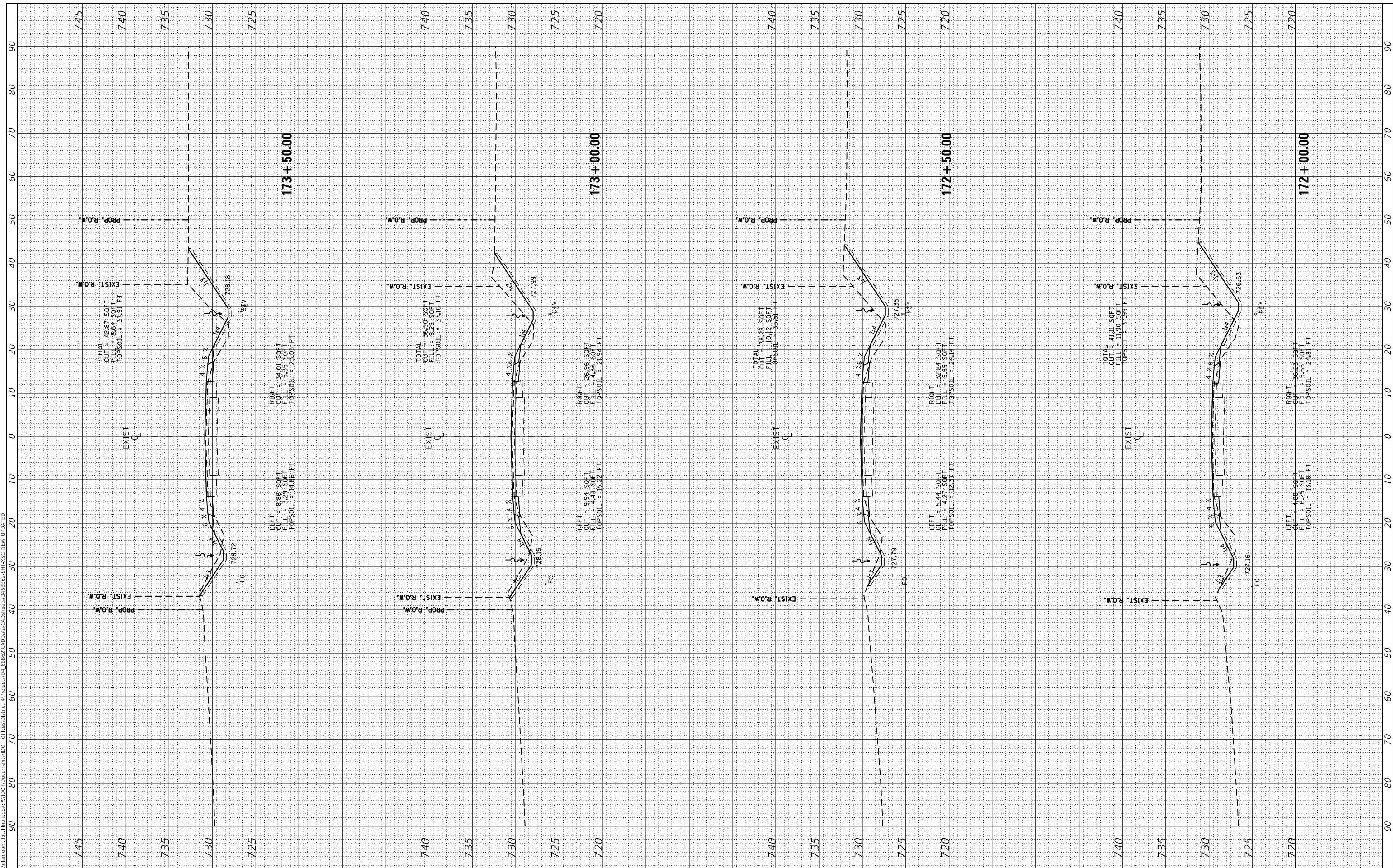
CROSS SECTIONS			
IL 117			
SCALE:	SHEET 50	OF 93 SHEETS	STA. 170+50.00 TO STA. 171+50.00

F.A.P. RTE.	SECTION	COUNTY	TOTAL SHEETS	SHEET NO.
702	(114)SR,CLV,RS-4	WOODFORD	309	266
CONTRACT NO. 68B62				
ILLINOIS FED. AID PROJECT				

FINAL SURVEY	SURVEYED	BY	DATE
NOTE BOOK	PLOTTED		
AREAS CHECKED	TEMPLATE		
NO.	AREAS CHECKED		

ORIGINAL SURVEY	SURVEYED	BY	DATE
NOTE BOOK	PLOTTED		
AREAS CHECKED	TEMPLATE		
NO.	AREAS CHECKED		

MODEL: Defn.rvt
 FILE NAME: D:\valiant\rooms\dm\illinois\p\PROJECT\DWG\68B62\CAD\DATA\CAD\68B62\517A.DWG NEW UPDATED



USER NAME = susers	DESIGNED -	REVISED -
	DRAWN -	REVISED -
PLOT SCALE = 1:20	CHECKED -	REVISED -
PLOT DATE = 8/16/2019	DATE -	REVISED -

**STATE OF ILLINOIS
DEPARTMENT OF TRANSPORTATION**

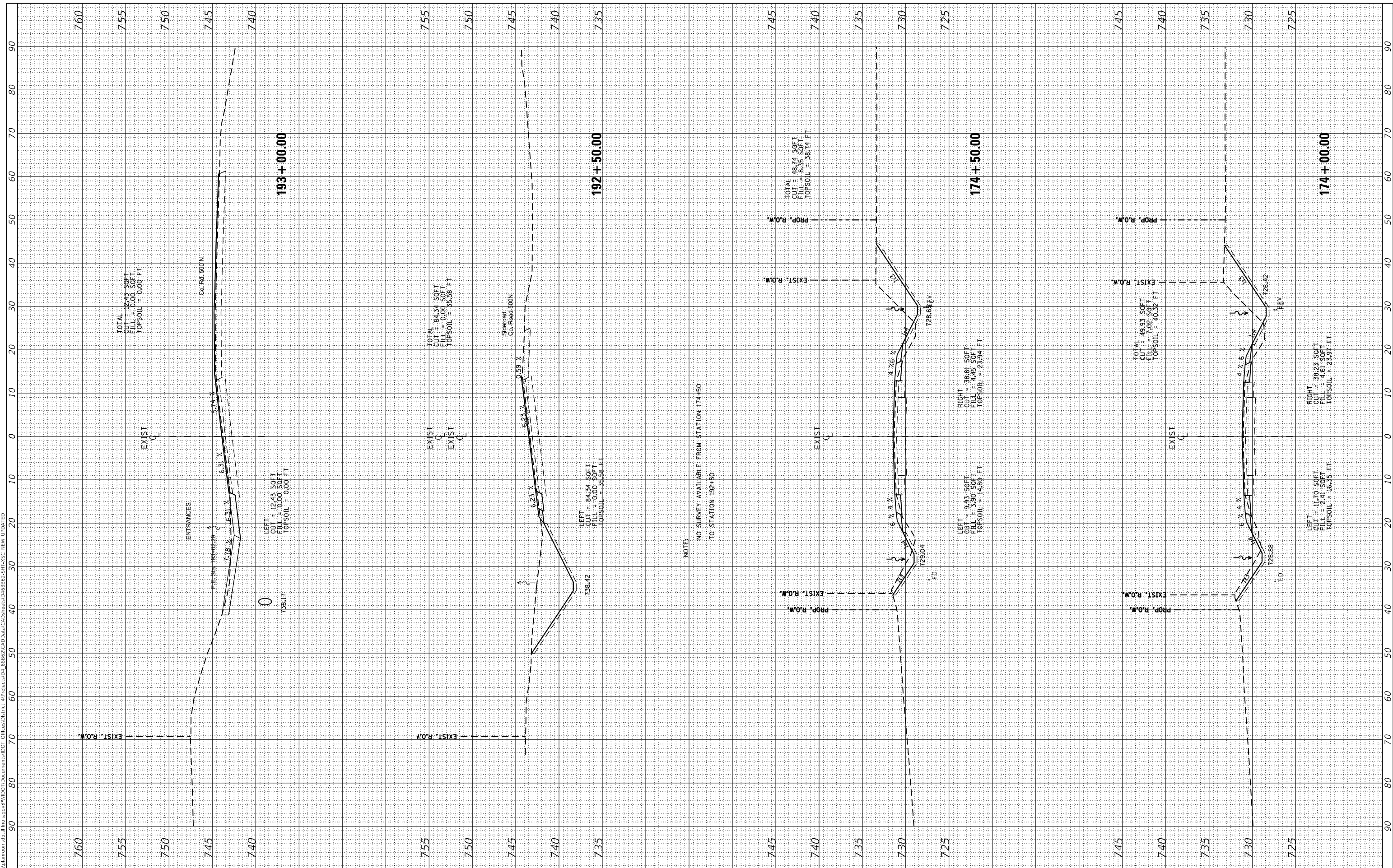
CROSS SECTIONS IL 117			
SCALE:	SHEET 51	OF 93 SHEETS	STA. 172+00.00 TO STA. 173+50.00

F.A.P. RTE. 702	SECTION (114)SR,CLV,RS-4	COUNTY WOODFORD	TOTAL SHEETS 309	SHEET NO. 267
CONTRACT NO. 68B62				
ILLINOIS FED. AID PROJECT				

FINAL SURVEY	SURVEYED	BY	DATE
NOTE BOOK	PLOTTED		
AREAS CHECKED	TEMPLATE		
NO.	AREAS CHECKED		

ORIGINAL SURVEY	SURVEYED	BY	DATE
NOTE BOOK	PLOTTED		
AREAS CHECKED	TEMPLATE		
NO.	AREAS CHECKED		

MODEL: Defn.rvt
 FILE NAME: D:\valiant\rooms\dm\illinois\p\p\1107\Documents\DOT_Office\1107_68B62\CAD\Drawn\CAD\Drawn\68B62-511A-SC_NEW_UPDATED



**STATE OF ILLINOIS
 DEPARTMENT OF TRANSPORTATION**

**CROSS SECTIONS
 IL 117**

USER NAME = susers	DESIGNED -	REVISED -
PLOT SCALE = 1:20	DRAWN -	REVISED -
PLOT DATE = 8/16/2019	CHECKED -	REVISED -
	DATE -	REVISED -

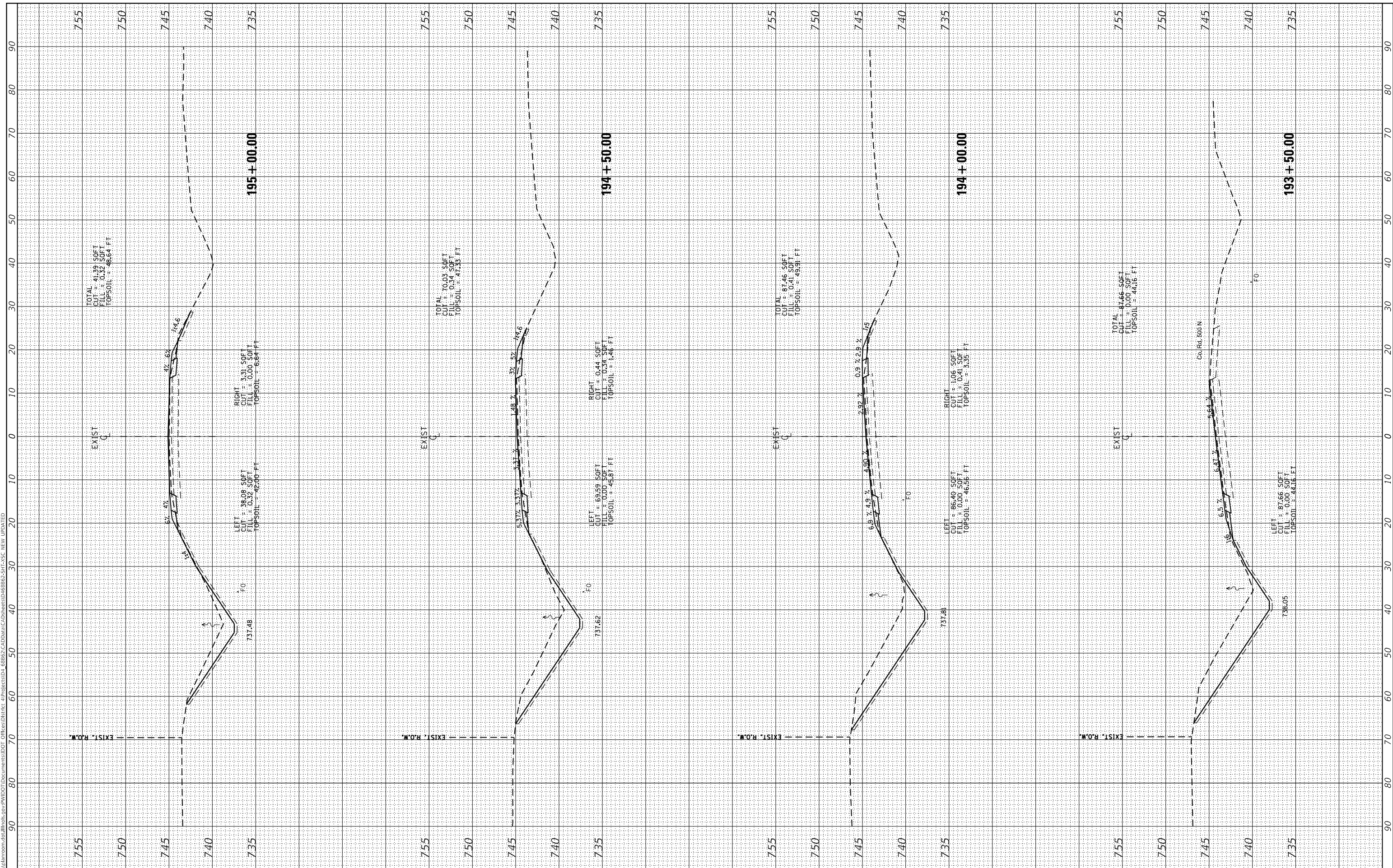
SCALE: SHEET 52 OF 93 SHEETS STA. 174+00.00 TO STA. 193+00.00

F.A.P. RTE. 702	SECTION (114)SR,CLV,RS-4	COUNTY WOODFORD	TOTAL SHEETS 309	SHEET NO. 268
CONTRACT NO. 68B62				
ILLINOIS FED. AID PROJECT				

FINAL SURVEY	SURVEYED	BY	DATE
NOTE BOOK	PLOTTED		
AREAS CHECKED	TEMPLATE		
NO.	AREAS CHECKED		

ORIGINAL SURVEY	SURVEYED	BY	DATE
NOTE BOOK	PLOTTED		
AREAS CHECKED	TEMPLATE		
NO.	AREAS CHECKED		

MODEL: Defaulr
 FILE NAME: D:\valiant\rooms\dm\illinois\pwr\pwr\DOT\Documents\DOT_019516\DOT_68B62\CAD\DATA\CAD\SheetS\68B62-SHTA-SC NEW UPDATED



USER NAME = susers
PLOT SCALE = 1:20
PLOT DATE = 8/16/2019

DESIGNED -
DRAWN -
CHECKED -
DATE -

REVISED -
REVISED -
REVISED -
REVISED -

**STATE OF ILLINOIS
 DEPARTMENT OF TRANSPORTATION**

**CROSS SECTIONS
 IL 117**

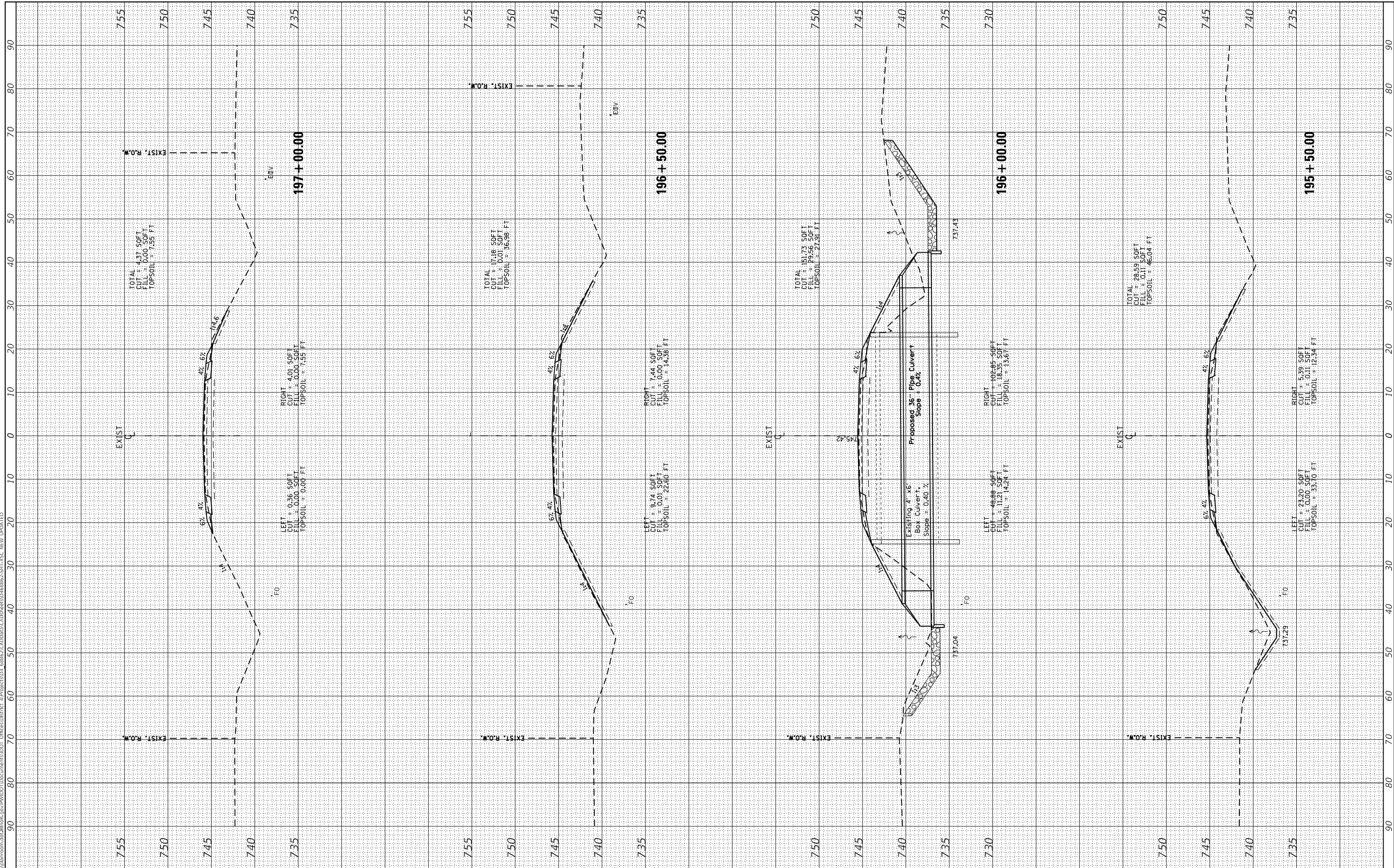
SCALE: SHEET 53 OF 93 SHEETS STA. 193+50.00 TO STA. 195+00.00

F.A.P. RTE. 702	SECTION (114)SR,CLV,RS-4	COUNTY WOODFORD	TOTAL SHEETS 309	SHEET NO. 269
CONTRACT NO. 68B62				
ILLINOIS		FED. AID PROJECT		

FINAL SURVEY	SURVEYED	BY	DATE
NOTE BOOK	PLOTTED		
NO.	TEMPLATE		
	AREAS CHECKED		
	AREAS CHECKED		

ORIGINAL SURVEY	SURVEYED	BY	DATE
NOTE BOOK	PLOTTED		
NO.	TEMPLATE		
	AREAS CHECKED		
	AREAS CHECKED		

MODEL: Defn.rvt
 FILE NAME: D:\val\inroom\ad\illinois\p\PROJECTS\68B62\CAD\Drawn\CAD\Drawn\68B62-511A-SC NEW UPDATED



USER NAME =	susers
DESIGNED -	
DRAWN -	
CHECKED -	
DATE -	8/16/2019

REVISED -	
REVISED -	
REVISED -	
REVISED -	

**STATE OF ILLINOIS
 DEPARTMENT OF TRANSPORTATION**

**CROSS SECTIONS
 IL 117**

SCALE: SHEET 54 OF 93 SHEETS STA. 195+50.00 TO STA. 197+00.00

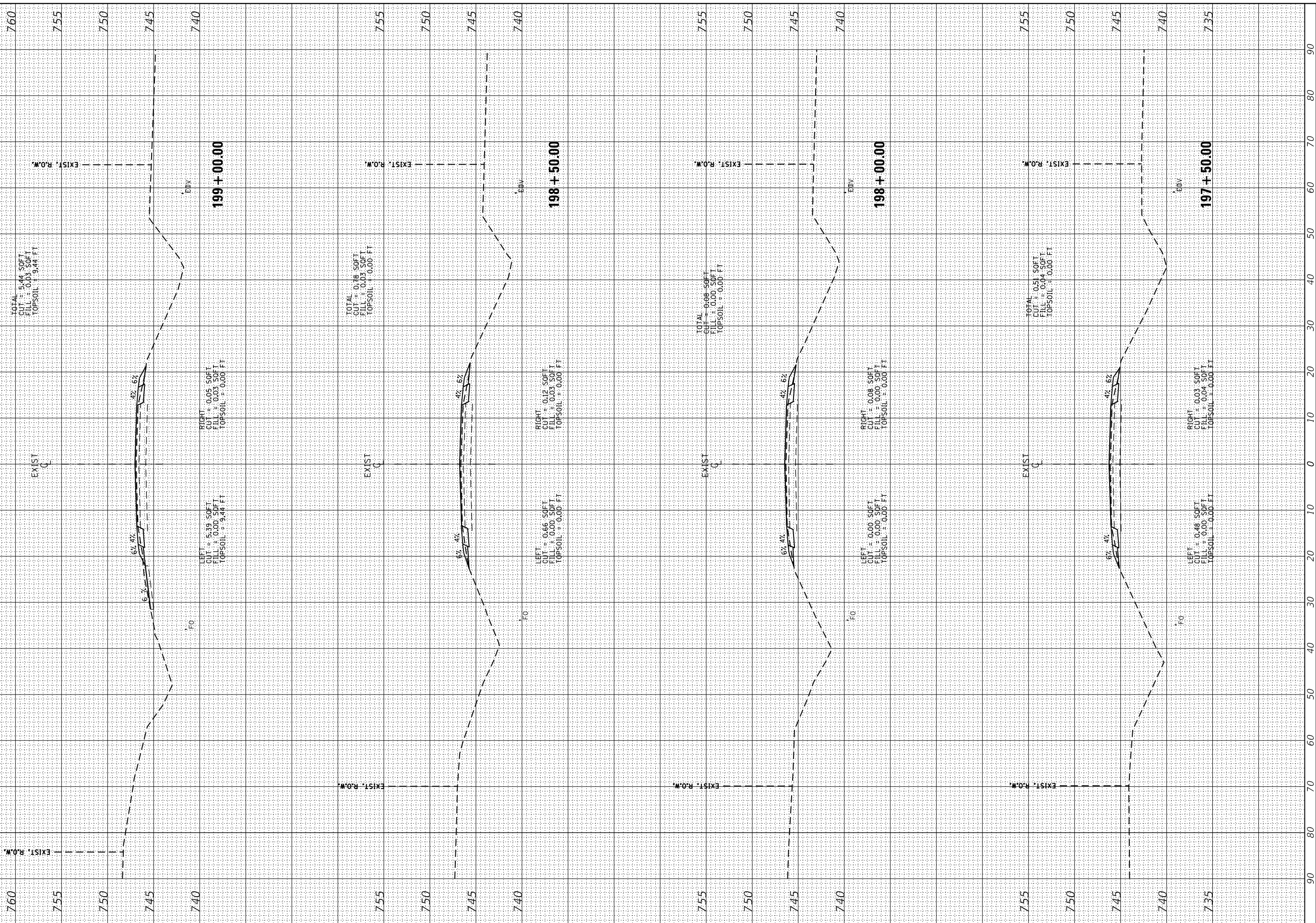
F.A.P. RTE.	SECTION	COUNTY	TOTAL SHEETS	SHEET NO.
702	(114)SR,CLV,RS-4	WOODFORD	309	270
CONTRACT NO. 68B62				
ILLINOIS FED. AID PROJECT				

FINAL SURVEY NO.	SURVEYED	BY	DATE
NOTE BOOK	PLOTTED		
AREAS CHECKED	TEMPLATE		
	AREAS CHECKED		

ORIGINAL SURVEY NO.	SURVEYED	BY	DATE
NOTE BOOK	PLOTTED		
AREAS CHECKED	TEMPLATE		
	AREAS CHECKED		

MODEL: Defnair
 FILE NAME: D:\valiantroom\ad\illinois\p\PROJECTS\68B62\CAD\DATA\CAD\Sheet54\68B62-541A-SC NEW UPDATED

NOTE:
 NO SURVEY AVAILABLE FROM STATION 199+00
 TO STATION 207+00



USER NAME =	susers
DESIGNED -	
DRAWN -	
CHECKED -	
DATE -	

REVISED -	
REVISED -	
REVISED -	
REVISED -	

**STATE OF ILLINOIS
 DEPARTMENT OF TRANSPORTATION**

**CROSS SECTIONS
 IL 117**

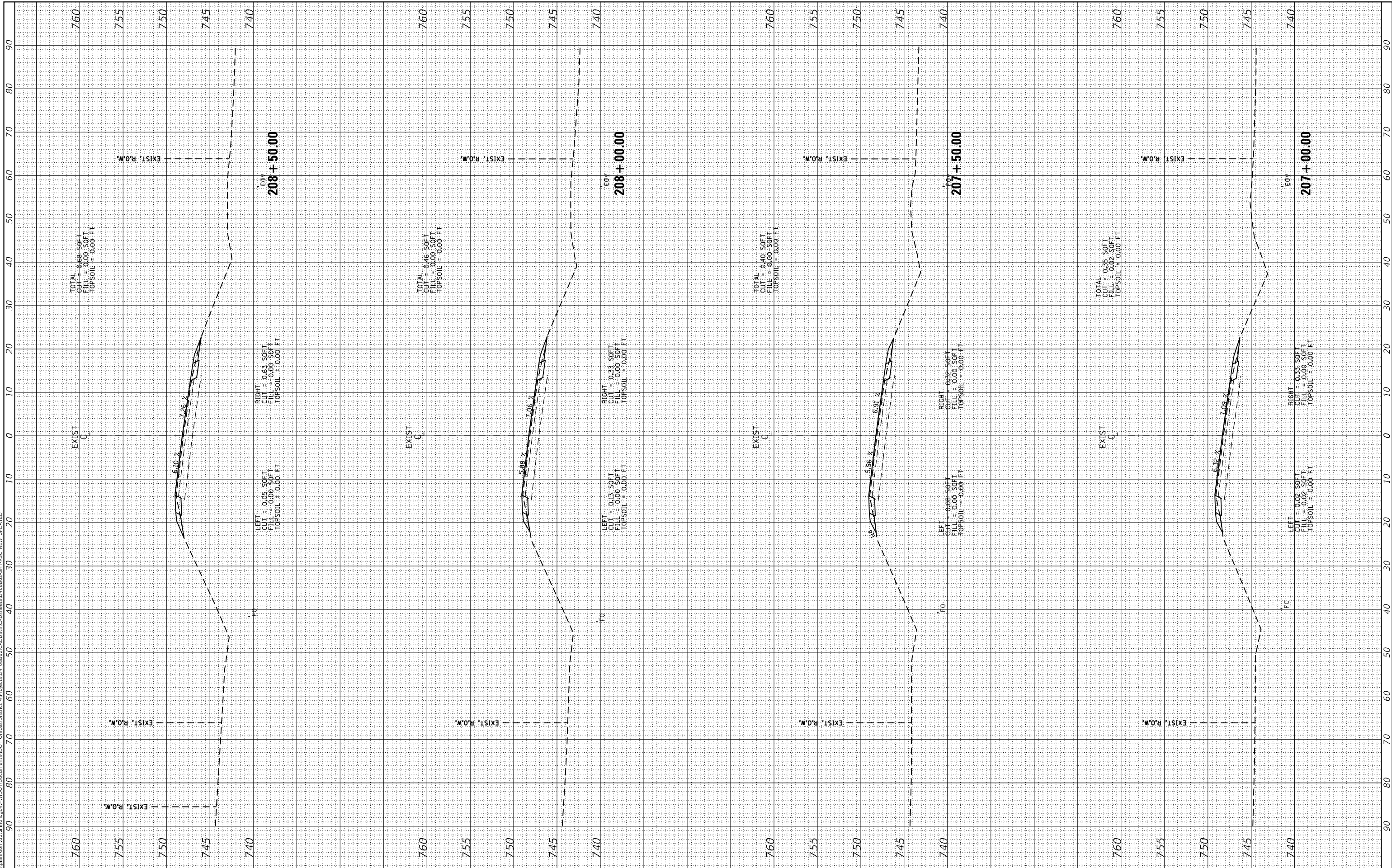
SCALE: SHEET 55 OF 93 SHEETS STA. 197+50.00 TO STA. 199+00.00

F.A.P. RTE.	SECTION	COUNTY	TOTAL SHEETS	SHEET NO.
702	(114)SR,CLV,RS-4	WOODFORD	309	271
CONTRACT NO. 68B62				
ILLINOIS FED. AID PROJECT				

FINAL SURVEY NO.	SURVEYED PLOTTED TEMPLATE AREAS CHECKED	BY	DATE

ORIGINAL SURVEY NO.	SURVEYED PLOTTED TEMPLATE AREAS CHECKED	BY	DATE

MODEL: Defn.rvt
 FILE NAME: D:\val\inroom\ad\illinois\p\PROJECT\DWG\68B62\CAD\DATA\CAD\sheet\68B62-511A-3C NEW UPDATED



USER NAME = susers	DESIGNED -	REVISED -
	DRAWN -	REVISED -
PLOT SCALE = 1:20	CHECKED -	REVISED -
PLOT DATE = 8/16/2019	DATE -	REVISED -

**STATE OF ILLINOIS
 DEPARTMENT OF TRANSPORTATION**

**CROSS SECTIONS
 IL 117**

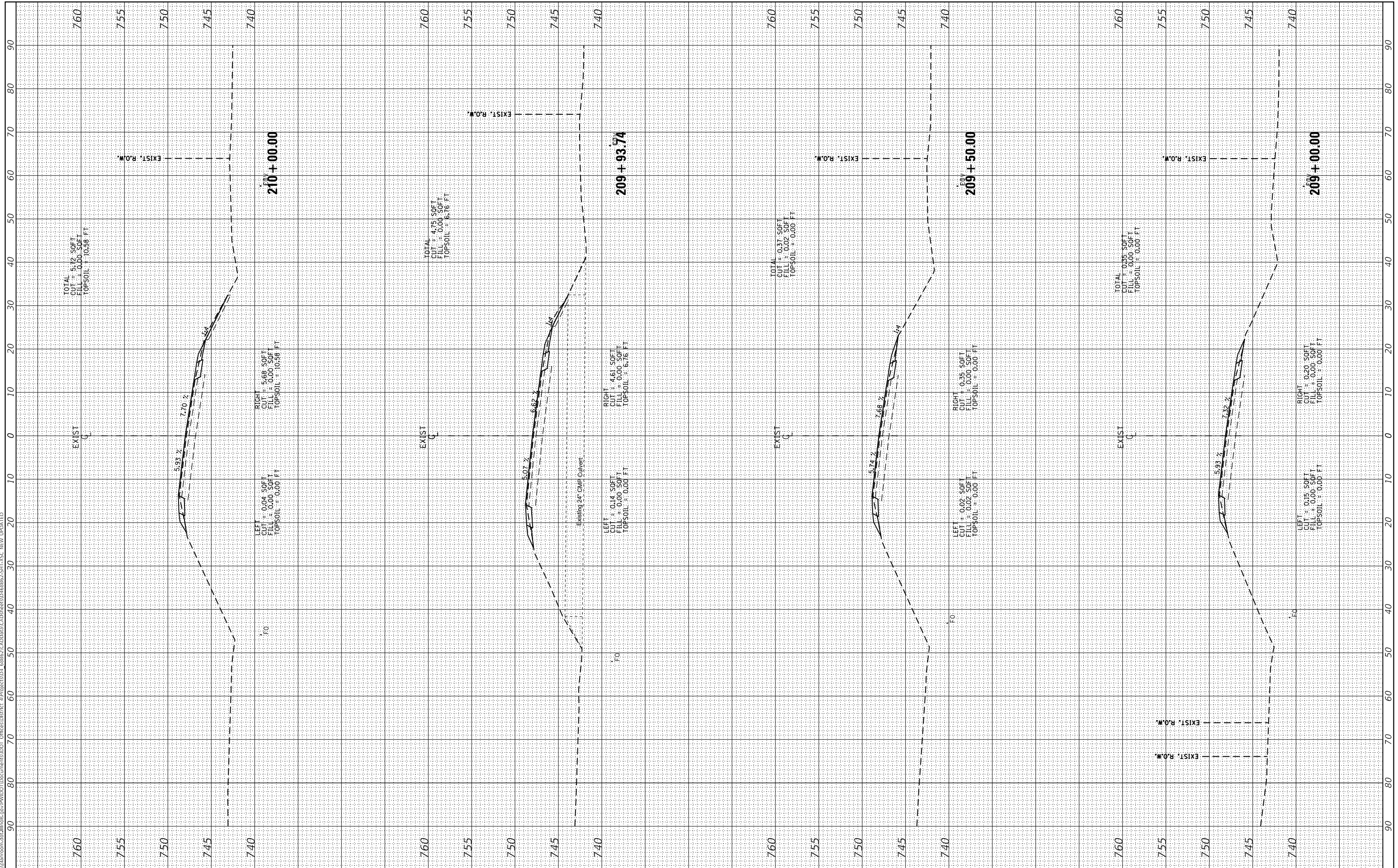
SCALE: SHEET 56 OF 93 SHEETS STA. 207+00.00 TO STA. 208+50.00

F.A.P. RTE. 702	SECTION (114)SR,CLV,RS-4	COUNTY WOODFORD	TOTAL SHEETS 309	SHEET NO. 272
CONTRACT NO. 68B62				
ILLINOIS FED. AID PROJECT				

FINAL SURVEY	SURVEYED	BY	DATE
NOTE BOOK	PLOTTED		
NO.	TEMPLATE		
	AREAS CHECKED		
	AREAS CHECKED		

ORIGINAL SURVEY	SURVEYED	BY	DATE
NOTE BOOK	PLOTTED		
NO.	TEMPLATE		
	AREAS CHECKED		
	AREAS CHECKED		

MODEL: Defn.rvt
 FILE NAME: D:\valiant\rooms\ad\illinois\pwr\PROJECT\Documents\DOT Office\District 6\68B62\CAD\Drawn\CAD\Sheet68B62-571A-SC NEW UPDATED



USER NAME = susers	DESIGNED -	REVISED -
	DRAWN -	REVISED -
PLOT SCALE = 1:20	CHECKED -	REVISED -
PLOT DATE = 8/16/2019	DATE -	REVISED -

**STATE OF ILLINOIS
DEPARTMENT OF TRANSPORTATION**

**CROSS SECTIONS
IL 117**

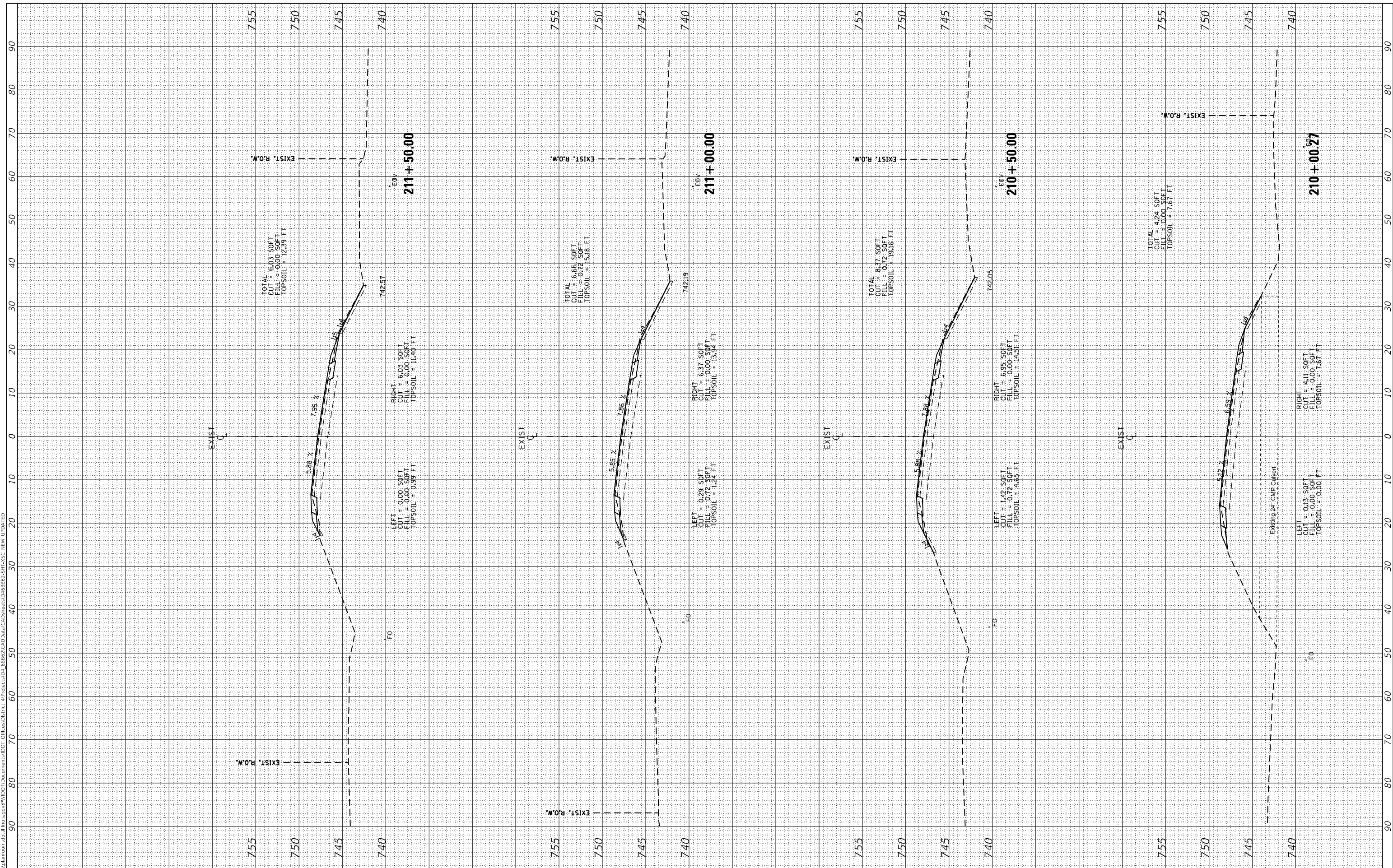
SCALE: SHEET 57 OF 93 SHEETS STA. 209+00.00 TO STA. 210+00.00

F.A.P. RTE. 702	SECTION (114)SR,CLV,RS-4	COUNTY WOODFORD	TOTAL SHEETS 309	SHEET NO. 273
CONTRACT NO. 68B62				
ILLINOIS FED. AID PROJECT				

FINAL SURVEY	SURVEYED	BY	DATE
NOTE BOOK	PLOTTED		
NO.	TEMPLATE		
	AREAS CHECKED		
	AREAS CHECKED		

ORIGINAL SURVEY	SURVEYED	BY	DATE
NOTE BOOK	PLOTTED		
NO.	TEMPLATE		
	AREAS CHECKED		
	AREAS CHECKED		

MODEL: Defn.rvt
 FILE NAME: D:\valiantroom\dm\illinois\pwr\PROJECTS\68B62\CAD\DATA\CAD\SheetS\68B62-5R1A-SC NEW UPDATED



USER NAME =	susers
DESIGNED -	
DRAWN -	
CHECKED -	
DATE -	

REVISD -	
REVISD -	
REVISD -	
REVISD -	

**STATE OF ILLINOIS
 DEPARTMENT OF TRANSPORTATION**

SCALE:	SHEET 58	OF 93	SHEETS	STA. 210+00.27	TO STA. 211+50.00
--------	----------	-------	--------	----------------	-------------------

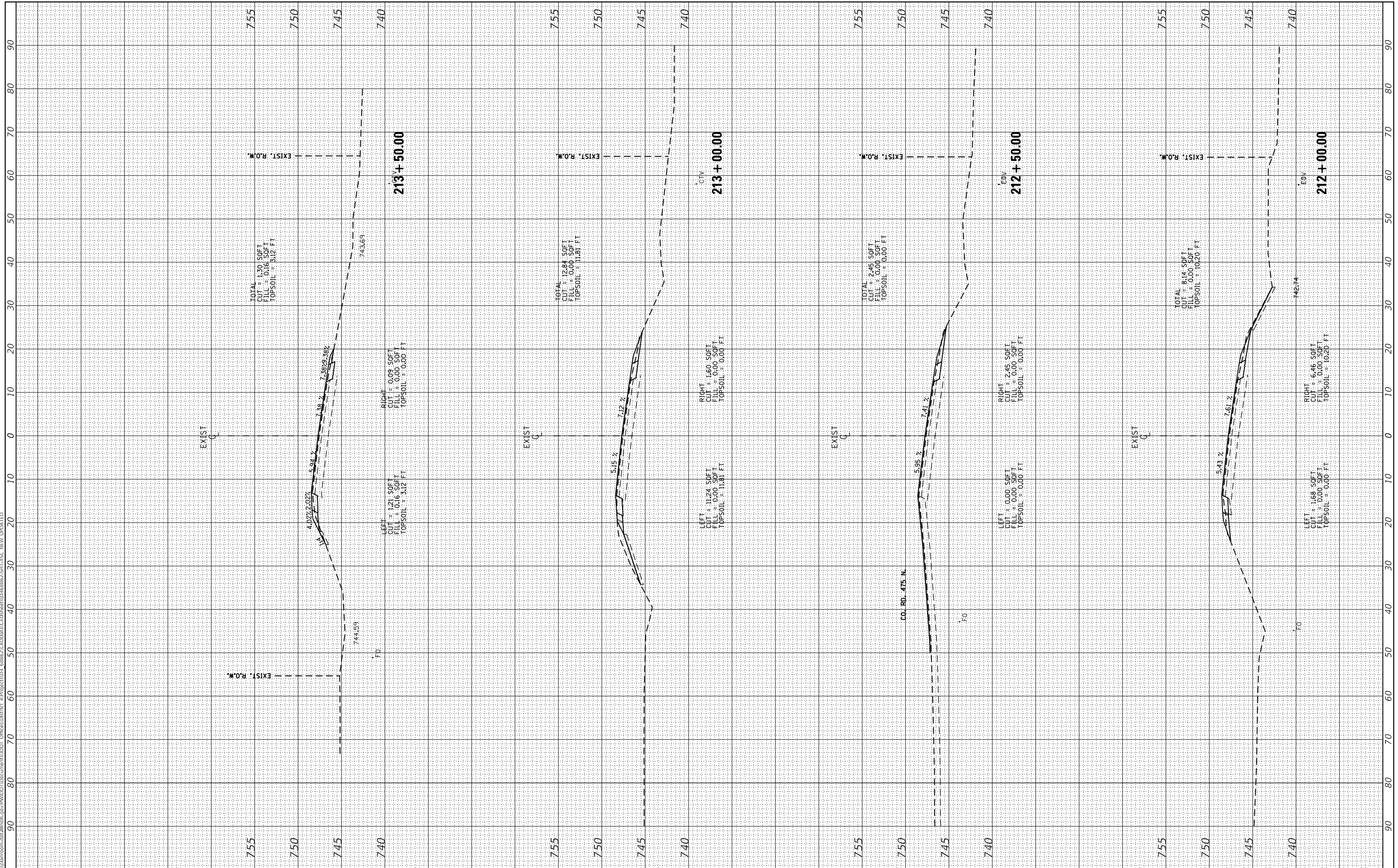
**CROSS SECTIONS
 IL 117**

F.A.P. RTE.	SECTION	COUNTY	TOTAL SHEETS	SHEET NO.
702	(114)SR,CLV,RS-4	WOODFORD	309	274
CONTRACT NO. 68B62				
ILLINOIS FED. AID PROJECT				

FINAL SURVEY	SURVEYED	BY	DATE
NOTE BOOK	PLOTTED		
NO.	TEMPLATE		
	AREAS CHECKED		
	AREAS CHECKED		

ORIGINAL SURVEY	SURVEYED	BY	DATE
NOTE BOOK	PLOTTED		
NO.	TEMPLATE		
	AREAS CHECKED		
	AREAS CHECKED		

MODEL: Defn.rvt
 FILE NAME: D:\valiantroom\dm\illinois\pwr\PROJECTS\68B62\CAD\DATA\CAD\SheetS\68B62-SR117-SC NEW UPDATED



USER NAME = susers	DESIGNED -	REVISED -
	DRAWN -	REVISED -
PLOT SCALE = 1:20	CHECKED -	REVISED -
PLOT DATE = 8/16/2019	DATE -	REVISED -

**STATE OF ILLINOIS
DEPARTMENT OF TRANSPORTATION**

**CROSS SECTIONS
IL 117**

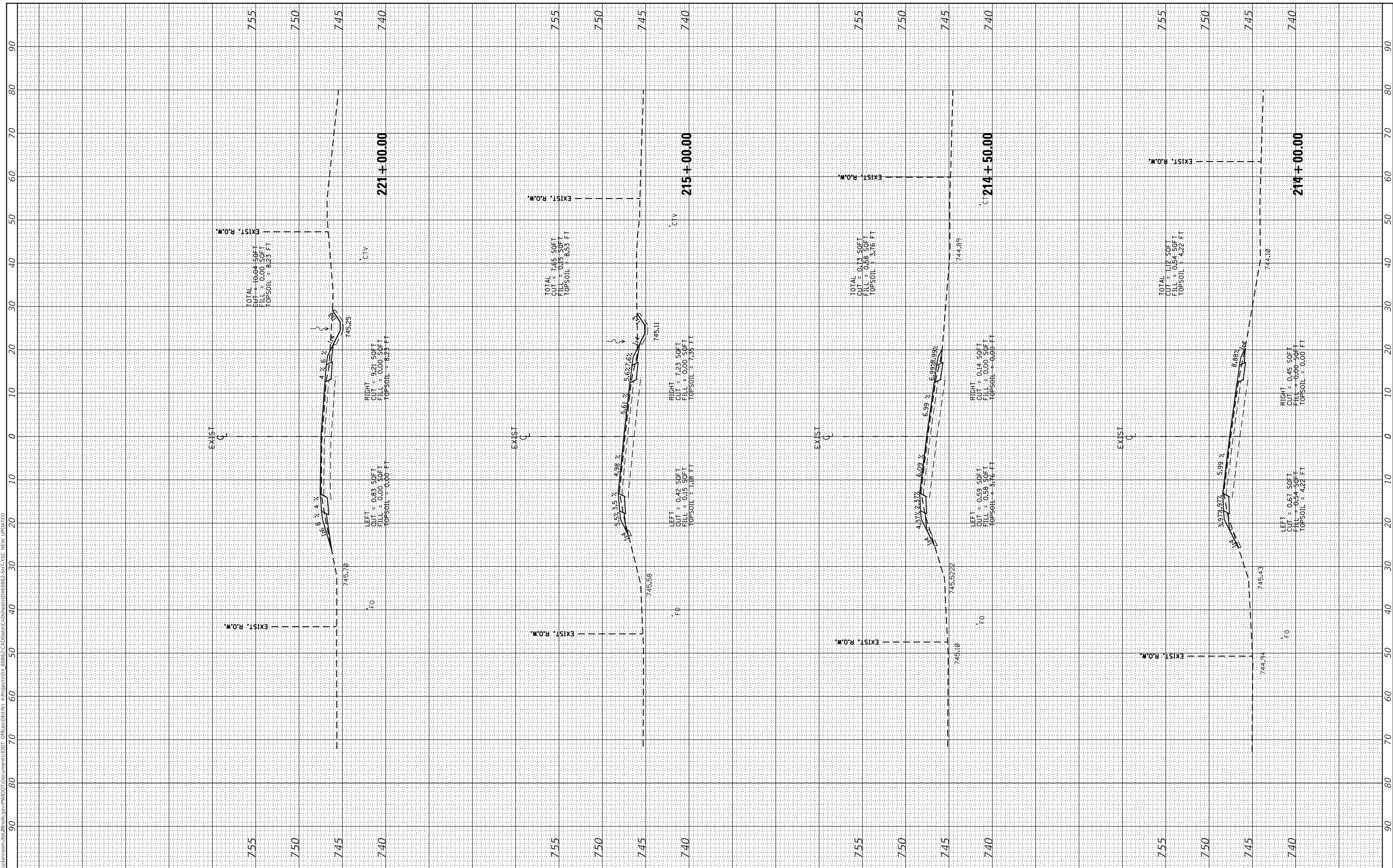
SCALE: SHEET 59 OF 93 SHEETS STA. 212+00.00 TO STA. 213+50.00

F.A.P. RTE. 702	SECTION (114)SR,CLV,RS-4	COUNTY WOODFORD	TOTAL SHEETS 309	SHEET NO. 275
CONTRACT NO. 68B62				
ILLINOIS FED. AID PROJECT				

FINAL SURVEY	SURVEYED	BY	DATE
NOTE BOOK	PLOTTED		
AREAS CHECKED	TEMPLATE		
NO.	AREAS CHECKED		

ORIGINAL SURVEY	SURVEYED	BY	DATE
NOTE BOOK	PLOTTED		
AREAS CHECKED	TEMPLATE		
NO.	AREAS CHECKED		

MODEL: DefInRt
 FILE NAME: D:\valiant\rooms\dm\Illinois\gov\PIV\DOT\Documents\DOT_Office\District_4\Project\E001_68B62\CAD\Drawn\CAD\Sheet\0468B62-SR1A-SC_NEW_UPDATED



USER NAME	= susers
DESIGNED	-
DRAWN	-
CHECKED	-
DATE	-
PLOT SCALE	= 1:20
PLOT DATE	= 8/16/2019

DESIGNED	-
DRAWN	-
CHECKED	-
DATE	-

REVISED	-
REVISED	-
REVISED	-
REVISED	-

**STATE OF ILLINOIS
DEPARTMENT OF TRANSPORTATION**

**CROSS SECTIONS
IL 117**

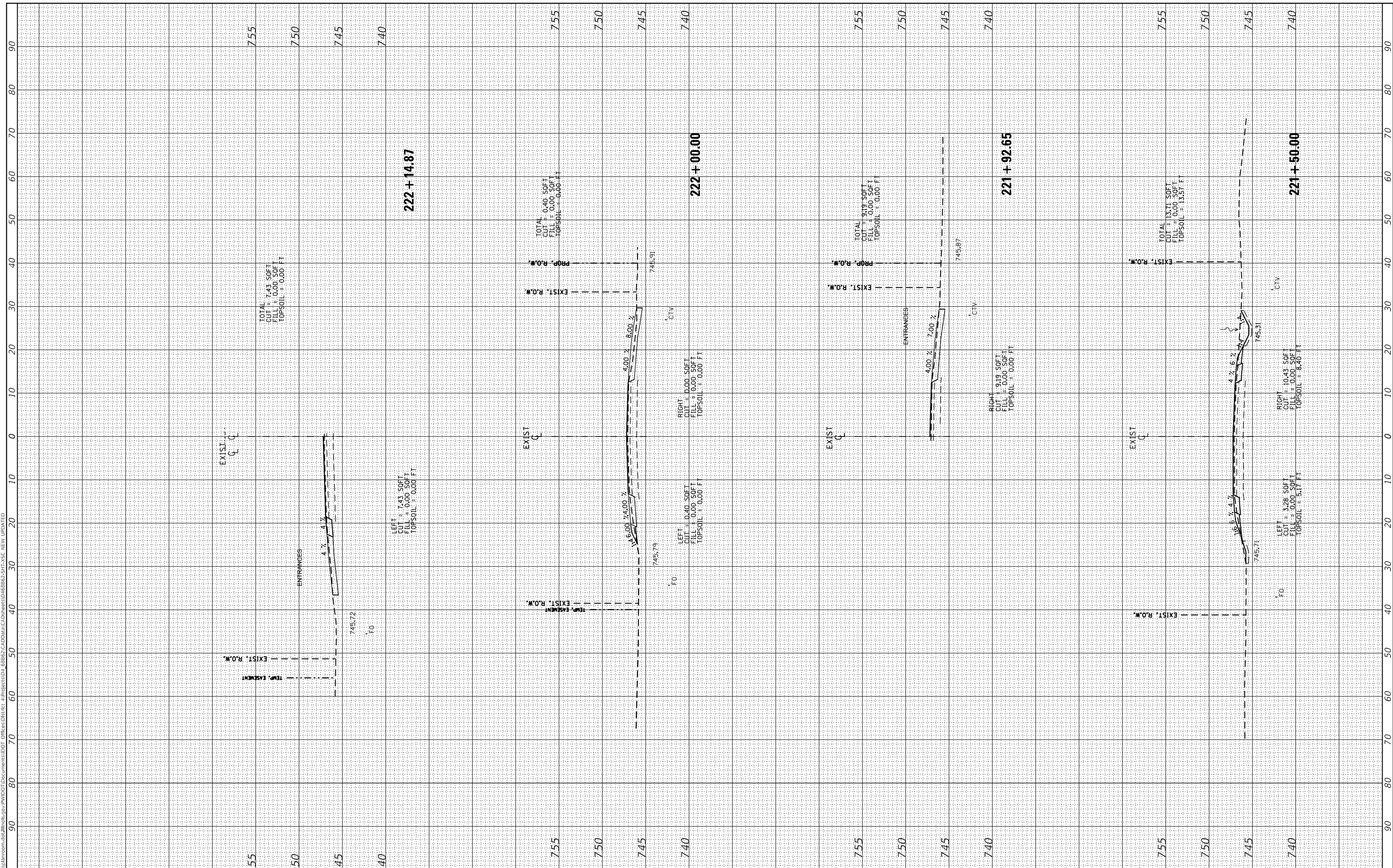
SCALE: SHEET 60 OF 93 SHEETS STA. 214+00.00 TO STA. 221+00.00

F.A.P. RTE.	SECTION	COUNTY	TOTAL SHEETS	SHEET NO.
702	(114)SR,CLV,RS-4	WOODFORD	309	276
CONTRACT NO. 68B62				
ILLINOIS FED. AID PROJECT				

FINAL SURVEY NO.	SURVEYED	BY	DATE
NOTE BOOK	PLOTTED		
AREAS CHECKED	TEMPLATE		
AREAS CHECKED	AREAS CHECKED		

ORIGINAL SURVEY NO.	SURVEYED	BY	DATE
NOTE BOOK	PLOTTED		
AREAS CHECKED	TEMPLATE		
AREAS CHECKED	AREAS CHECKED		

MODEL: Defnair
 FILE NAME: p:\val\inroom\ad\illinois\p\p\MDOT\Documents\DOT_Office\District_4\Projects\04_68B62\CAD\Draws\68B62-5R14-SC_NEW_UPDATED



USER NAME = susers	DESIGNED	REVISIONS
PLOT SCALE = 1:20	DRAWN -	REVISIONS -
PLOT DATE = 8/16/2019	CHECKED -	REVISIONS -
	DATE -	REVISIONS -

**STATE OF ILLINOIS
DEPARTMENT OF TRANSPORTATION**

SCALE:	SHEET 61	OF 93	SHEETS	STA. 221+50.00	TO STA. 222+00.00
--------	----------	-------	--------	----------------	-------------------

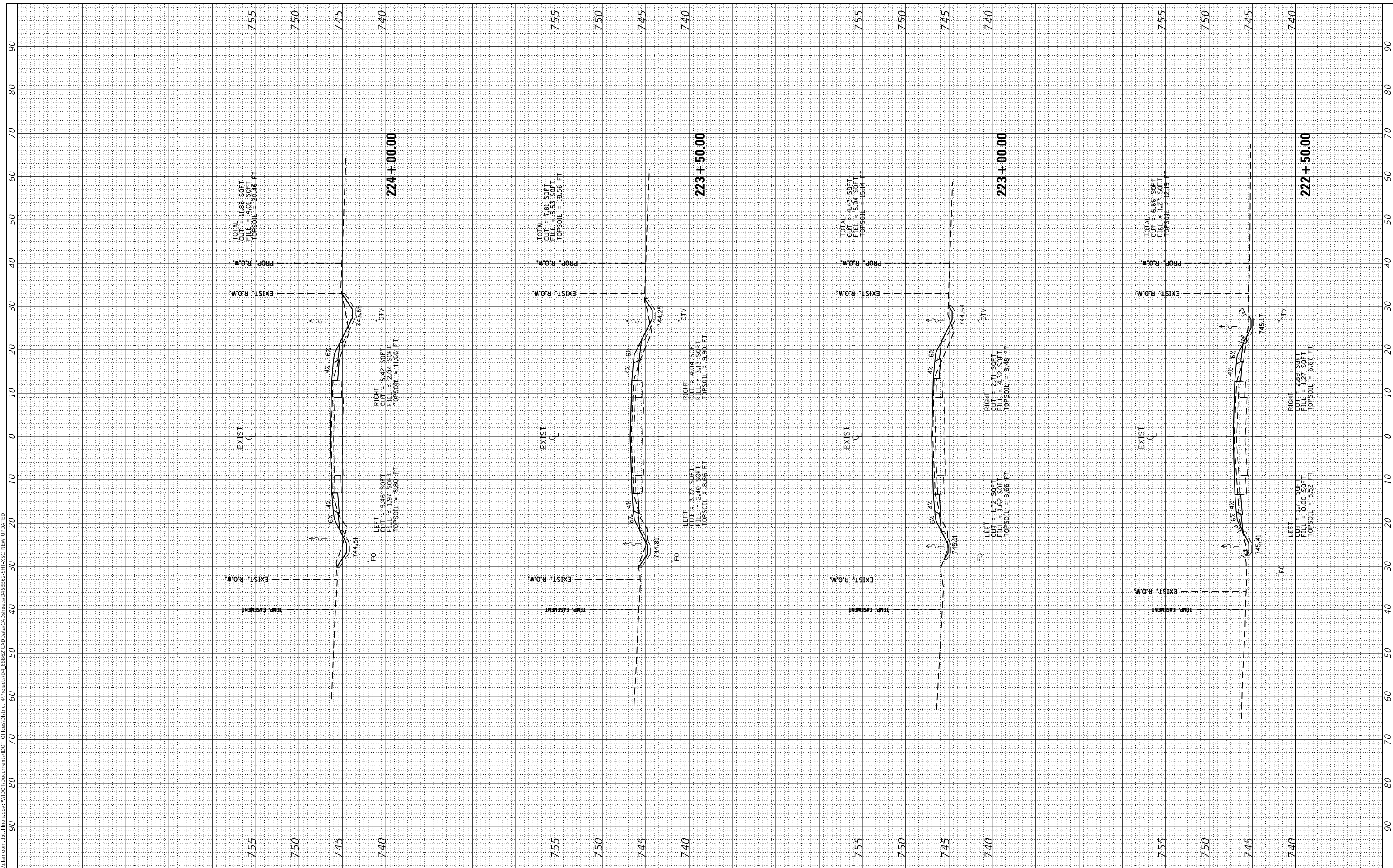
**CROSS SECTIONS
IL 117**

F.A.P. RTE. 702	SECTION (114)SR,CLV,RS-4	COUNTY WOODFORD	TOTAL SHEETS 309	SHEET NO. 277
CONTRACT NO. 68B62				
ILLINOIS FED. AID PROJECT				

FINAL SURVEY	SURVEYED	BY	DATE
NOTE BOOK	PLOTTED		
AREAS CHECKED	TEMPLATE		
	AREAS CHECKED		

ORIGINAL SURVEY	SURVEYED	BY	DATE
NOTE BOOK	PLOTTED		
AREAS CHECKED	TEMPLATE		
	AREAS CHECKED		

MODEL: Defn.rvt
 FILE NAME: D:\val\inroom\ad\illinois\p\PROJECT\DOT Documents\DOT Office\DOT\68B62\CAD\Draws\68B62\68B62-5R1A-SC NEW UPDATED



USER NAME = sUSERS	DESIGNED -	REVISED -
PLOT SCALE = 1:20	DRAWN -	REVISED -
PLOT DATE = 8/16/2019	CHECKED -	REVISED -
	DATE -	REVISED -

**STATE OF ILLINOIS
DEPARTMENT OF TRANSPORTATION**

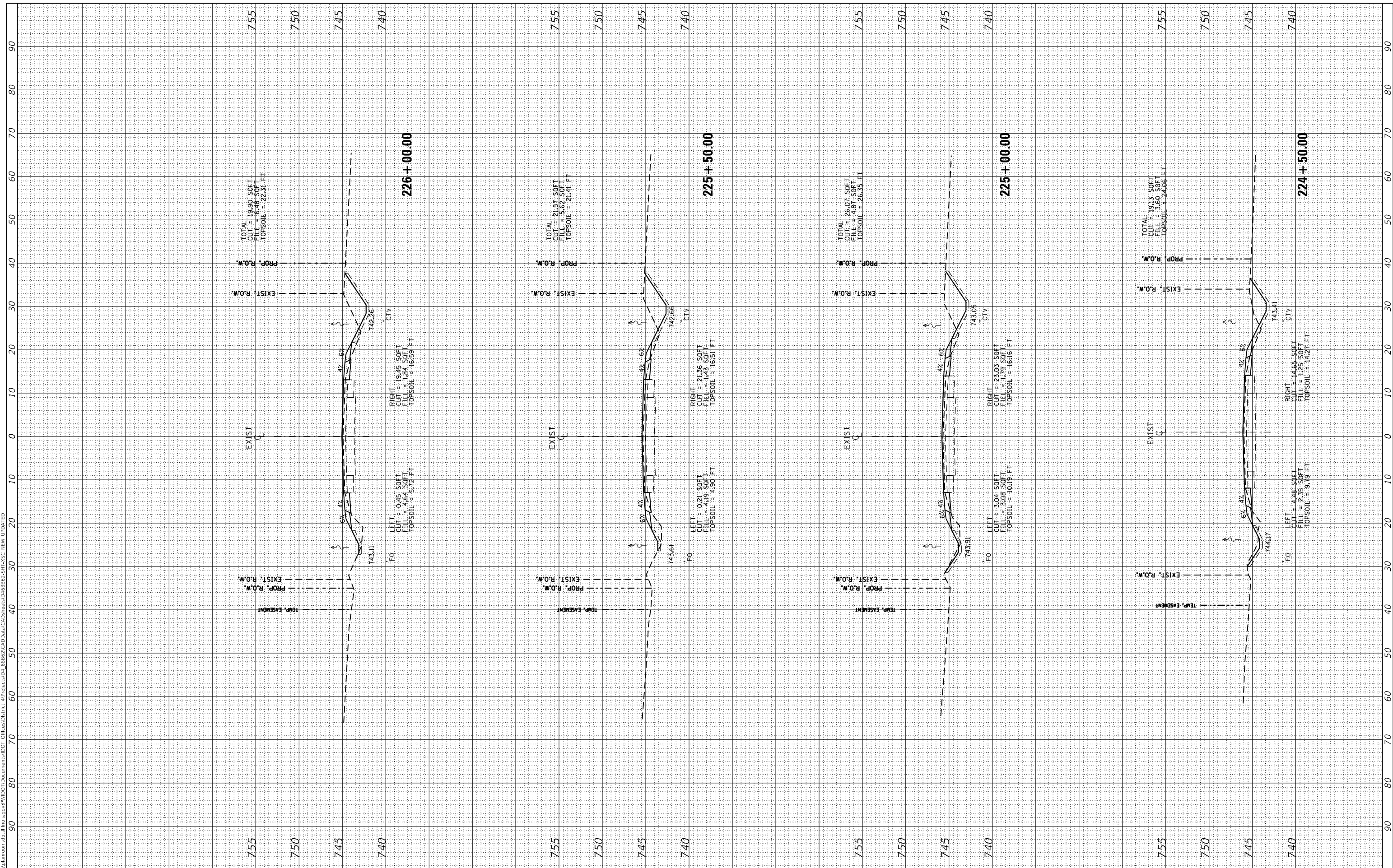
CROSS SECTIONS			
IL 117			
SCALE:	SHEET 62	OF 93 SHEETS	STA. 222+50.00 TO STA. 224+00.00

F.A.P. RTE. 702	SECTION (114)SR,CLV,RS-4	COUNTY WOODFORD	TOTAL SHEETS 309	SHEET NO. 278
CONTRACT NO. 68B62				
ILLINOIS FED. AID PROJECT				

FINAL SURVEY NO.	SURVEYED	BY	DATE
NOTE BOOK NO.	PLOTTED		
AREAS CHECKED	TEMPLATE		
	AREAS CHECKED		

ORIGINAL SURVEY NO.	SURVEYED	BY	DATE
NOTE BOOK NO.	PLOTTED		
AREAS CHECKED	TEMPLATE		
	AREAS CHECKED		

MODEL: Defn.rvt
 FILE NAME: D:\valiantroom\ad\illinois\p\PROJECTS\68B62\CAD\DATA\CAD\B62\511A\SC NEW UPDATED



USER NAME = sUSERS	DESIGNED -	REVISED -
PLOT SCALE = 1:20	DRAWN -	REVISED -
PLOT DATE = 8/16/2019	CHECKED -	REVISED -
	DATE -	REVISED -

**STATE OF ILLINOIS
DEPARTMENT OF TRANSPORTATION**

SCALE:		SHEET 63 OF 93 SHEETS		STA. 224+50.00 TO STA. 226+00.00	
--------	--	-----------------------	--	----------------------------------	--

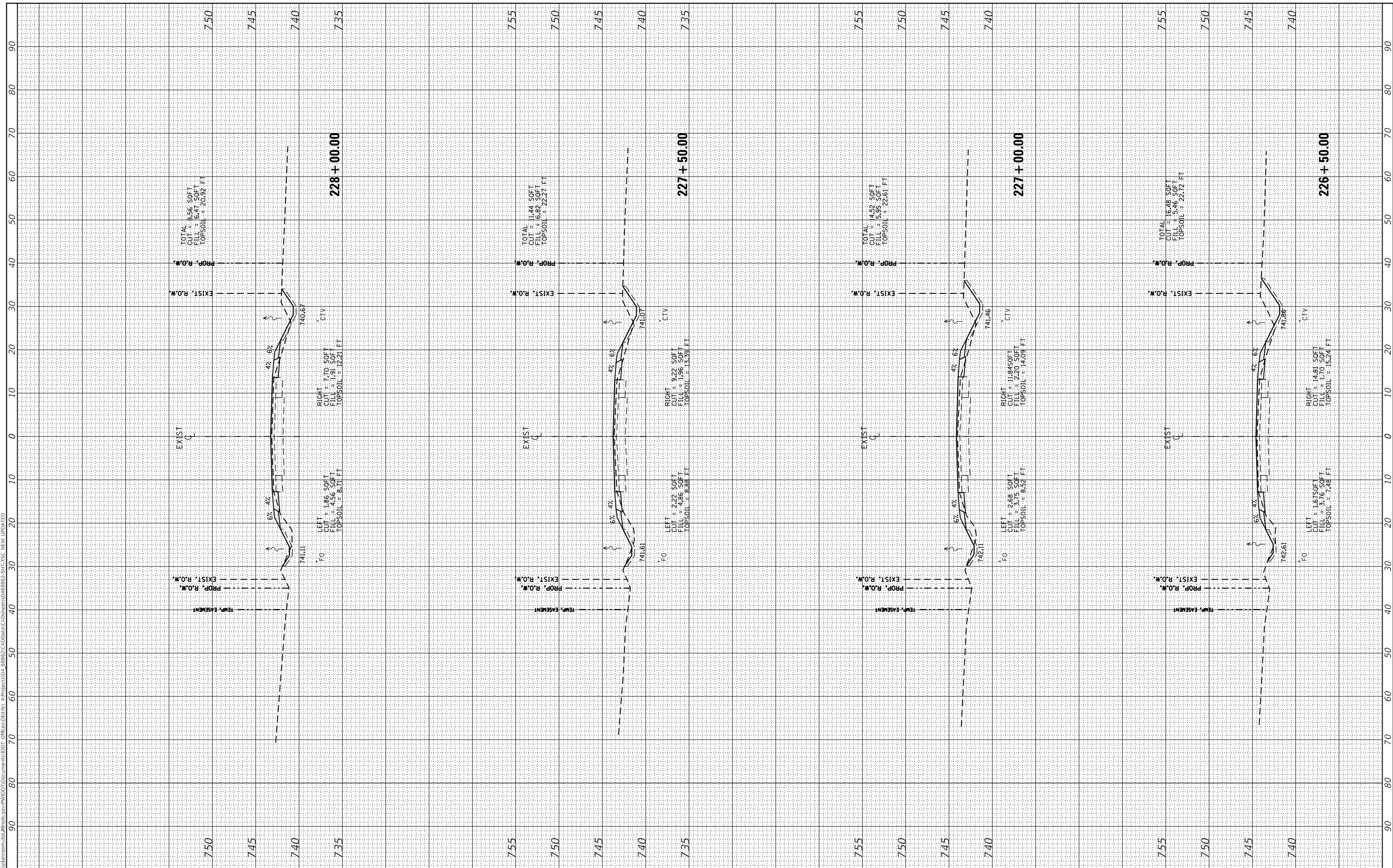
CROSS SECTIONS IL 117	
F.A.P. RTE. 702	SECTION (114)SR,CLV,RS-4
ILLINOIS	COUNTY WOODFORD
FED. AID PROJECT	CONTRACT NO. 68B62

TOTAL SHEETS 309	SHEET NO. 279
------------------	---------------

FINAL SURVEY	SURVEYED	BY	DATE
NOTE BOOK	PLOTTED		
AREAS CHECKED	TEMPLATE		
NO.	AREAS CHECKED		

ORIGINAL SURVEY	SURVEYED	BY	DATE
NOTE BOOK	PLOTTED		
AREAS CHECKED	TEMPLATE		
NO.	AREAS CHECKED		

MODEL: Defaulr
FILE NAME: D:\v\l\m\room\ad\illinois\p\p\m\DOT\Documents\DOT_Office\DR\Drct_68B62\CADData\CAD\Sheet\68B62-5R11-3C NEW UPDATED



USER NAME = susers	DESIGNED -	REVISED -
	DRAWN -	REVISED -
PLOT SCALE = 1:20	CHECKED -	REVISED -
PLOT DATE = 8/16/2019	DATE -	REVISED -

**STATE OF ILLINOIS
DEPARTMENT OF TRANSPORTATION**

SCALE:		SHEET 64	OF 93	SHEETS	STA. 226+50.00	TO STA. 228+00.00
--------	--	----------	-------	--------	----------------	-------------------

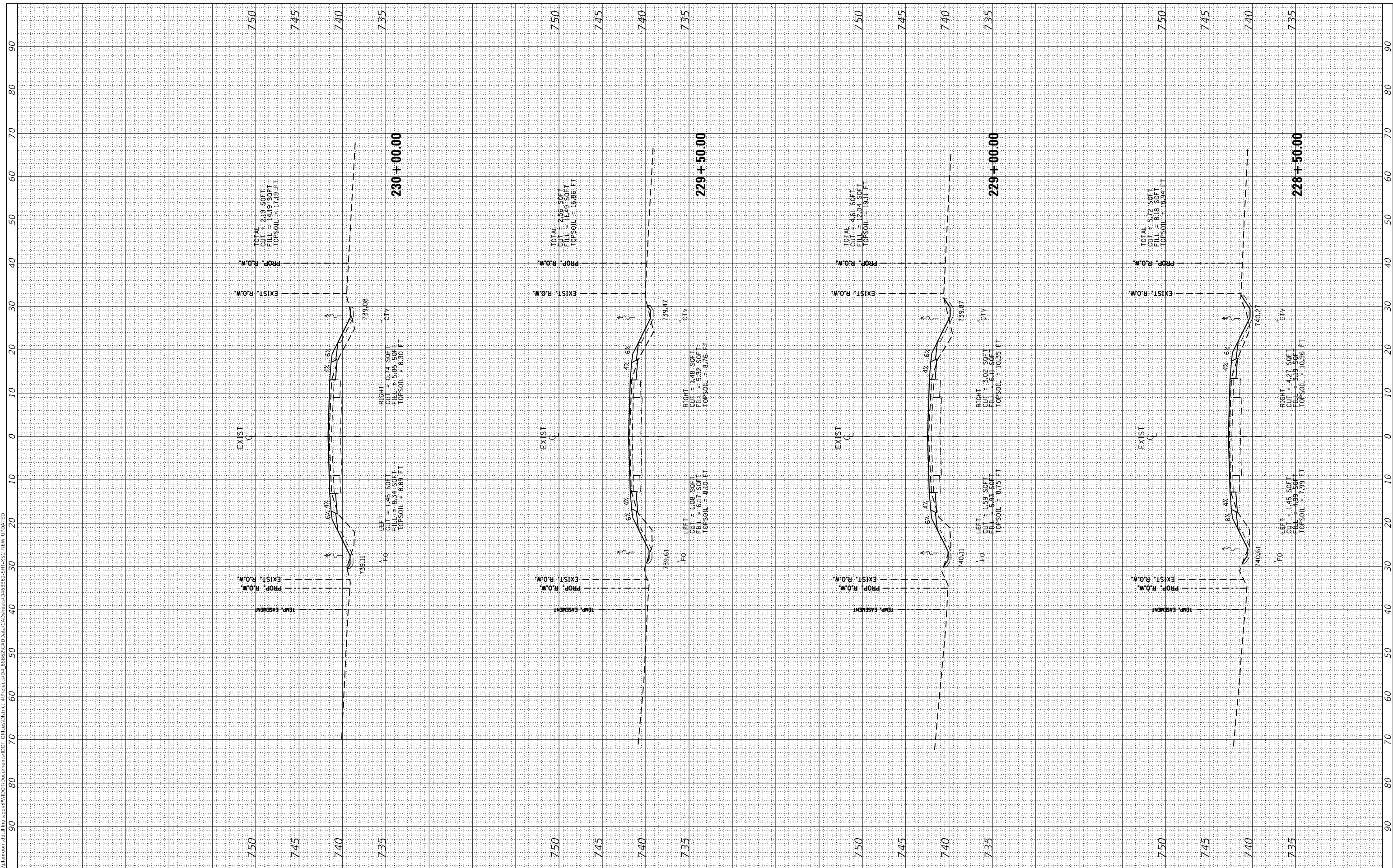
**CROSS SECTIONS
IL 117**

F.A.P. RTE. 702	SECTION (114)SR,CLV,RS-4	COUNTY WOODFORD	TOTAL SHEETS 309	SHEET NO. 280
CONTRACT NO. 68B62				
ILLINOIS FED. AID PROJECT				

FINAL SURVEY NO.	SURVEYED	BY	DATE
NOTE BOOK	PLOTTED		
AREAS CHECKED	TEMPLATE		
AREAS CHECKED	AREAS CHECKED		

ORIGINAL SURVEY NO.	SURVEYED	BY	DATE
NOTE BOOK	PLOTTED		
AREAS CHECKED	TEMPLATE		
AREAS CHECKED	AREAS CHECKED		

MODEL: Defn.rvt
 FILE NAME: D:\valiantroom\ad\illinois\gov\PIV\DOT\Documents\DOT_Office\District_4\Project\68B62\CAD\Drawn\CADsheets\68B62-281A-SC_NEW_UPDATED



USER NAME = susers	DESIGNED -	REVISED -
	DRAWN -	REVISED -
PLOT SCALE = 1:20	CHECKED -	REVISED -
PLOT DATE = 8/16/2019	DATE -	REVISED -

**STATE OF ILLINOIS
DEPARTMENT OF TRANSPORTATION**

SCALE:		SHEET 65	OF 93 SHEETS	STA. 228+50.00	TO STA. 230+00.00
--------	--	----------	--------------	----------------	-------------------

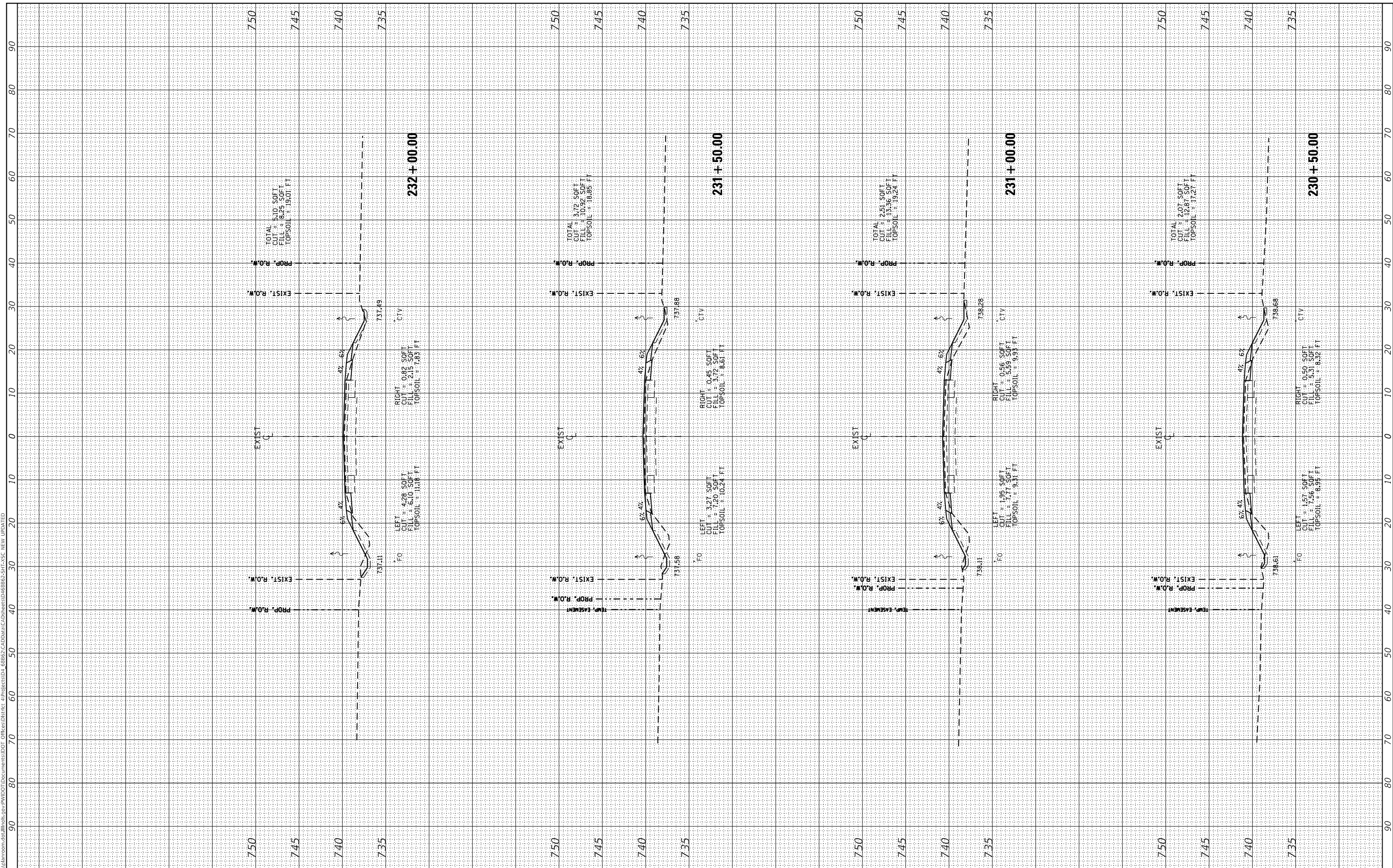
**CROSS SECTIONS
IL 117**

F.A.P. RTE. 702	SECTION (114)SR,CLV,RS-4	COUNTY WOODFORD	TOTAL SHEETS 309	SHEET NO. 281
CONTRACT NO. 68B62				
ILLINOIS		FED. AID PROJECT		

FINAL SURVEY	SURVEYED	BY	DATE
NOTE BOOK	PLOTTED		
NO.	TEMPLATE		
	AREAS CHECKED		
	AREAS CHECKED		

ORIGINAL SURVEY	SURVEYED	BY	DATE
NOTE BOOK	PLOTTED		
NO.	TEMPLATE		
	AREAS CHECKED		
	AREAS CHECKED		

MODEL: Defn.rvt
 FILE NAME: D:\valiant\rooms\dm\illinois\pwr\PROJECT\DOT Documents\DOT Office\District 4\Project\DOT_68B62\CAD\Drawings\68B62-2511-3C NEW UPDATED



USER NAME = sUSERS	DESIGNED -	REVISED -
	DRAWN -	REVISED -
PLOT SCALE = 1:20	CHECKED -	REVISED -
PLOT DATE = 8/16/2019	DATE -	REVISED -

**STATE OF ILLINOIS
DEPARTMENT OF TRANSPORTATION**

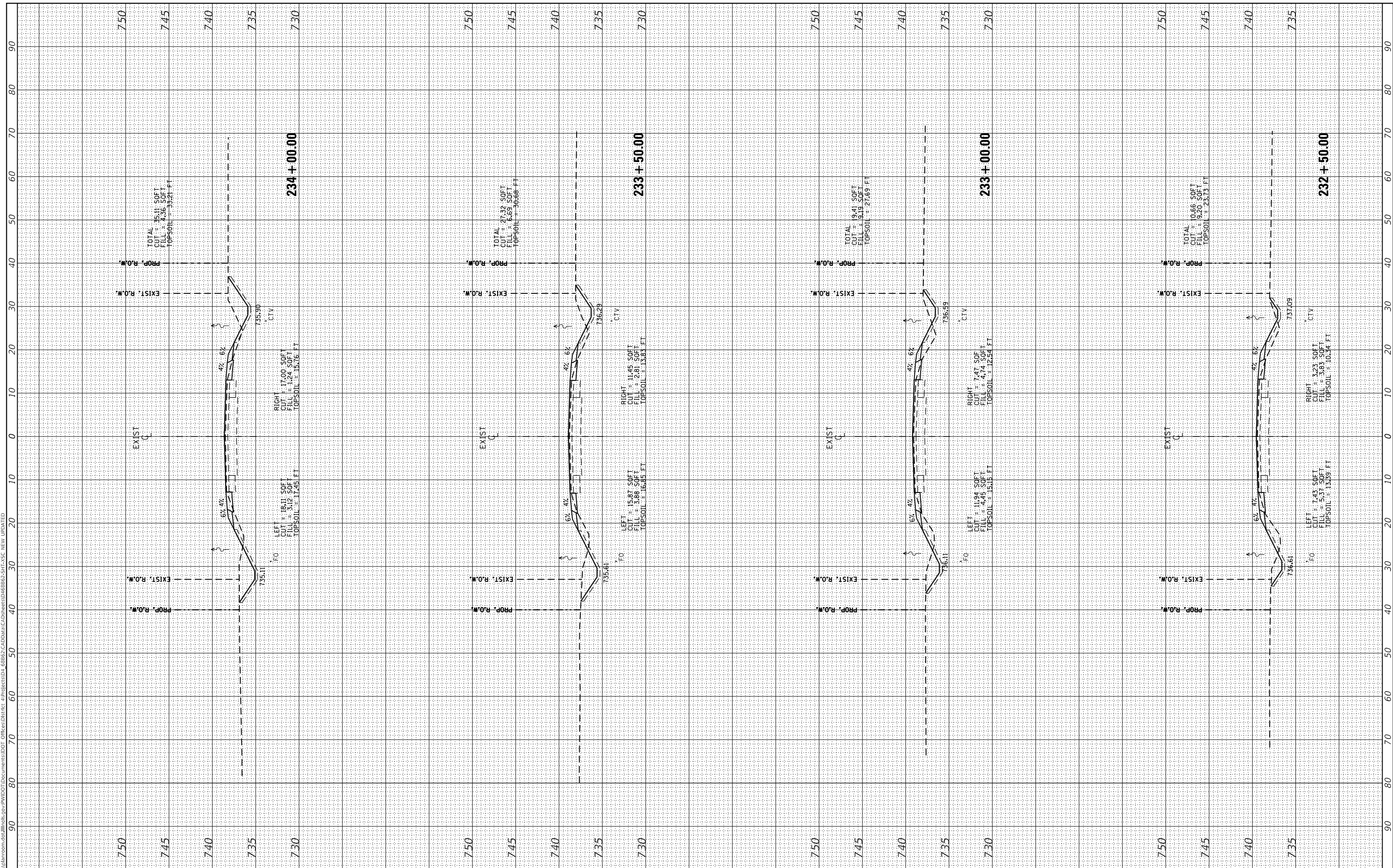
CROSS SECTIONS			
IL 117			
SCALE:	SHEET 66	OF 93 SHEETS	STA. 230+50.00 TO STA. 232+00.00

F.A.P. RTE. 702	SECTION (114)SR,CLV,RS-4	COUNTY WOODFORD	TOTAL SHEETS 309	SHEET NO. 282
CONTRACT NO. 68B62				
ILLINOIS FED. AID PROJECT				

FINAL SURVEY	SURVEYED	BY	DATE
NOTE BOOK	PLOTTED		
AREAS CHECKED	TEMPLATE		
NO.	AREAS CHECKED		

ORIGINAL SURVEY	SURVEYED	BY	DATE
NOTE BOOK	PLOTTED		
AREAS CHECKED	TEMPLATE		
NO.	AREAS CHECKED		

MODEL: Defn.rvt
 FILE NAME: D:\valiantroom\ad\illinois\p\PROJECTS\68B62\CAD\DATA\CAD\B62\5R1\SC NEW UPDATED



USER NAME =	susers
DESIGNED -	
DRAWN -	
CHECKED -	
DATE -	

REVISD -	
REVISD -	
REVISD -	
REVISD -	

**STATE OF ILLINOIS
 DEPARTMENT OF TRANSPORTATION**

**CROSS SECTIONS
 IL 117**

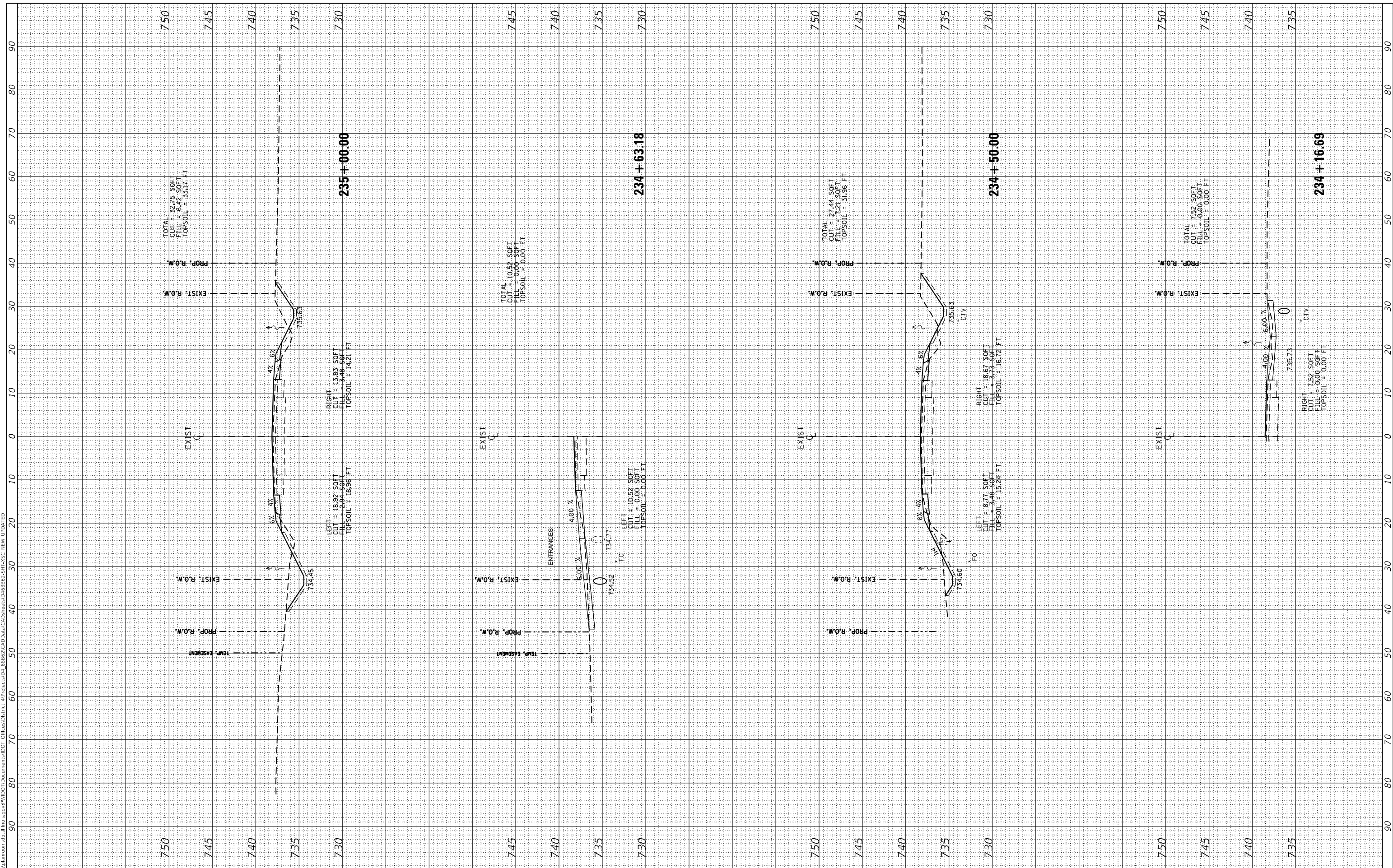
SCALE: SHEET 67 OF 93 SHEETS STA. 232+50.00 TO STA. 234+00.00

F.A.P. RTE.	SECTION	COUNTY	TOTAL SHEETS	SHEET NO.
702	(114)SR,CLV,RS-4	WOODFORD	309	283
CONTRACT NO. 68B62				
ILLINOIS FED. AID PROJECT				

FINAL SURVEY	SURVEYED	BY	DATE
NOTE BOOK	PLOTTED		
AREAS CHECKED	TEMPLATE		
NO.	AREAS CHECKED		

ORIGINAL SURVEY	SURVEYED	BY	DATE
NOTE BOOK	PLOTTED		
AREAS CHECKED	TEMPLATE		
NO.	AREAS CHECKED		

MODEL: Defn.rvt
 FILE NAME: D:\valiantroom\ad\illinois\gov\PIVIDOT\Documents\DOT_Office\District_4\Project\68B62\CAD\Drawings\68B62-5R11A-SC_NEW_UPDATED



USER NAME = susers	DESIGNED -
	DRAWN -
PLOT SCALE = 1:20	CHECKED -
PLOT DATE = 8/16/2019	DATE -

REVISED -
REVISED -
REVISED -
REVISED -

**STATE OF ILLINOIS
DEPARTMENT OF TRANSPORTATION**

**CROSS SECTIONS
IL 117**

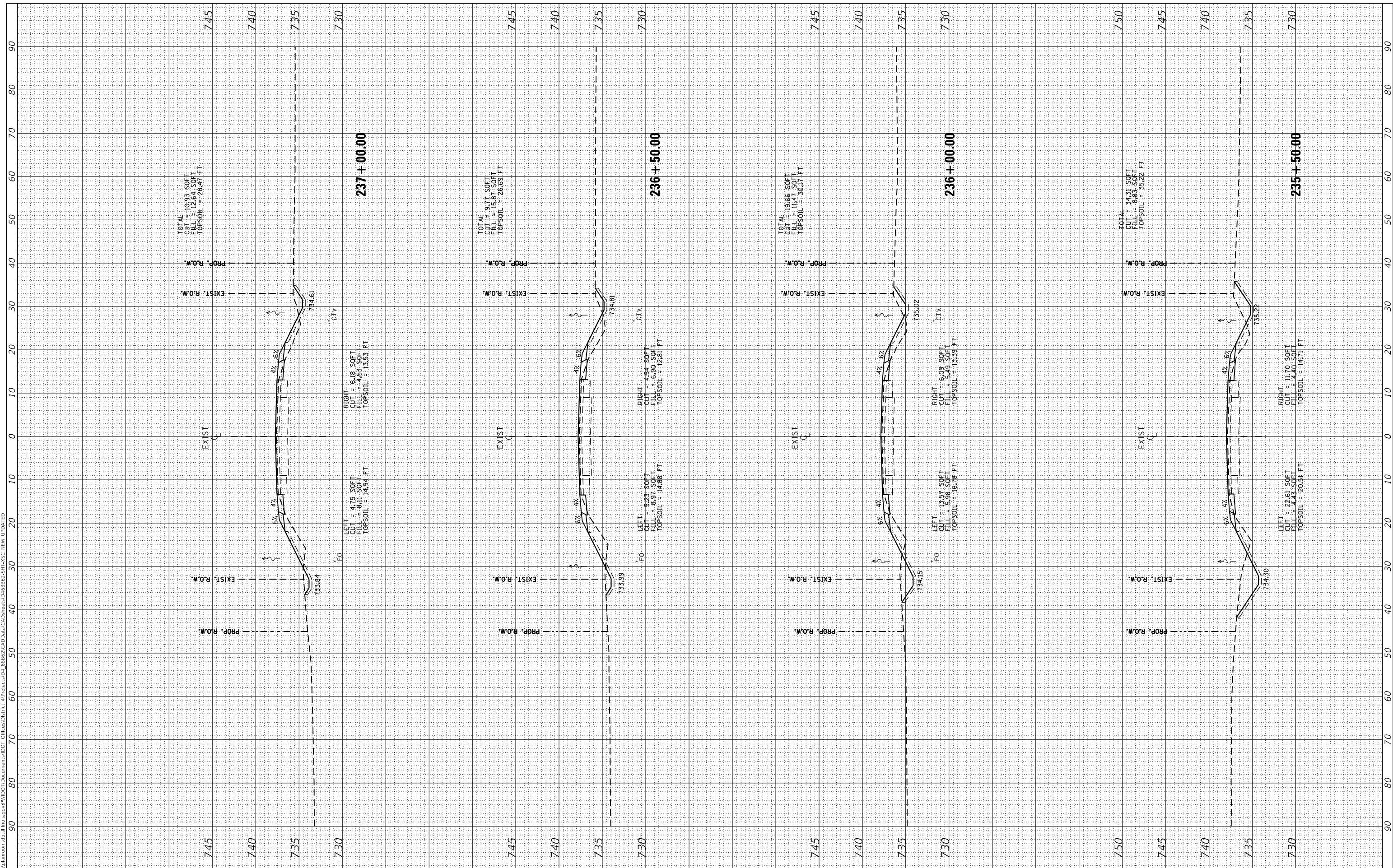
SCALE: SHEET 68 OF 93 SHEETS STA. 234+16.69 TO STA. 235+00.00

F.A.P. RTE. 702	SECTION (114)SR,CLV,RS-4	COUNTY WOODFORD	TOTAL SHEETS 309	SHEET NO. 284
CONTRACT NO. 68B62				
ILLINOIS FED. AID PROJECT				

FINAL SURVEY	SURVEYED	BY	DATE
NOTE BOOK	PLOTTED		
NO.	TEMPLATE		
	AREAS CHECKED		
	AREAS CHECKED		

ORIGINAL SURVEY	SURVEYED	BY	DATE
NOTE BOOK	PLOTTED		
NO.	TEMPLATE		
	AREAS CHECKED		
	AREAS CHECKED		

MODEL: Defn.rvt
 FILE NAME: D:\valiant\rooms\dm\illinois\pwr\PROJECT\Documents\DOT Office\DOT\68B62\CAD\Drawings\68B62-5R11-SC NEW UPDATED



USER NAME = susers	DESIGNED -	REVISED -
	DRAWN -	REVISED -
PLOT SCALE = 1:20	CHECKED -	REVISED -
PLOT DATE = 8/16/2019	DATE -	REVISED -

**STATE OF ILLINOIS
DEPARTMENT OF TRANSPORTATION**

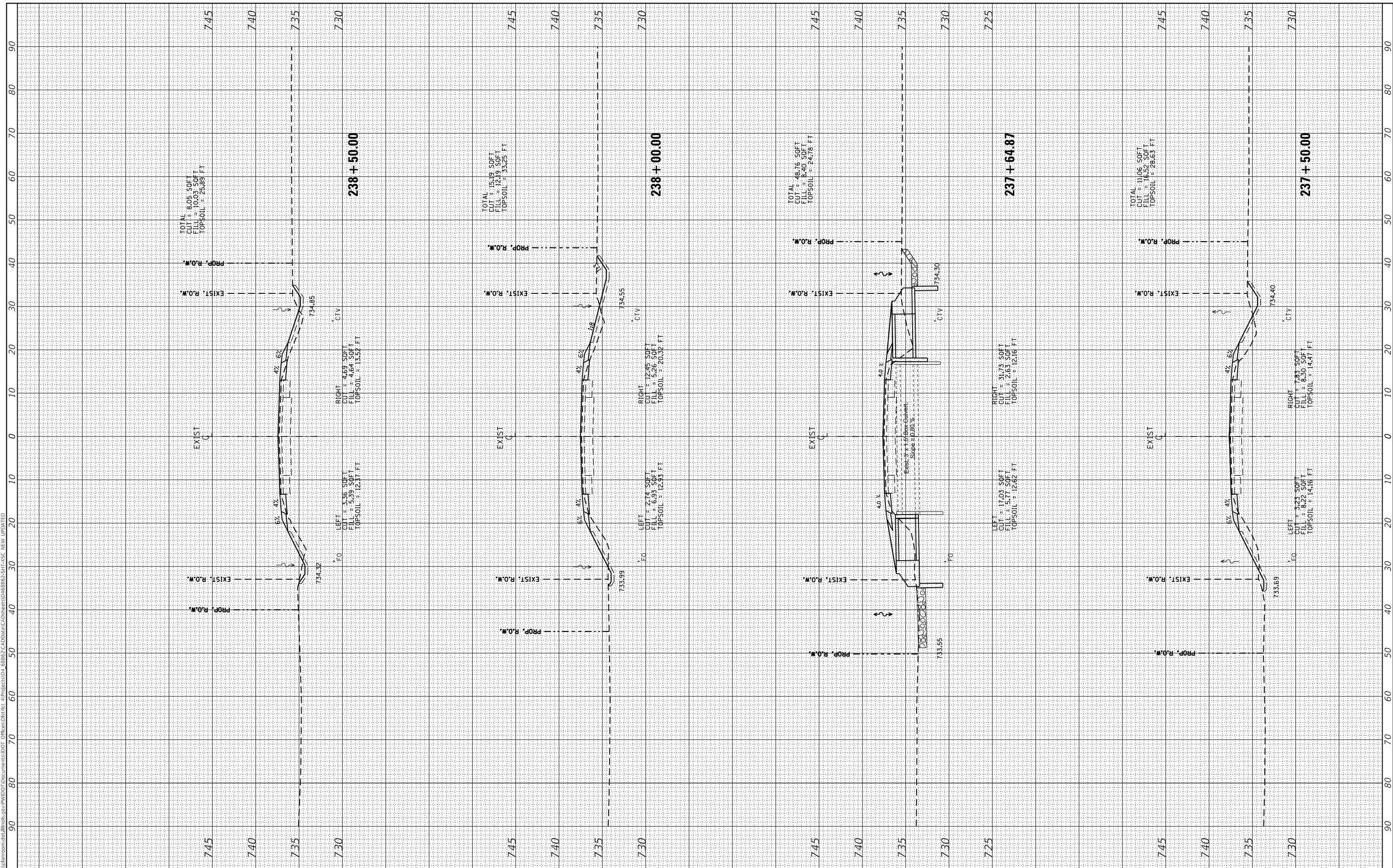
CROSS SECTIONS			
IL 117			
SCALE:	SHEET 69	OF 93 SHEETS	STA. 235+50.00 TO STA. 237+00.00

F.A.P. RTE. 702	SECTION (114)SR,CLV,RS-4	COUNTY WOODFORD	TOTAL SHEETS 309	SHEET NO. 285
CONTRACT NO. 68B62				
ILLINOIS FED. AID PROJECT				

FINAL SURVEY	SURVEYED	BY	DATE
NOTE BOOK	PLOTTED		
NO.	TEMPLATE		
	AREAS CHECKED		
	AREAS CHECKED		

ORIGINAL SURVEY	SURVEYED	BY	DATE
NOTE BOOK	PLOTTED		
NO.	TEMPLATE		
	AREAS CHECKED		
	AREAS CHECKED		

MODEL: Defn.rvt
 FILE NAME: D:\valiantroom\dm\illinois\pwr\PROJECTS\DOT Documents\DOT Office\District 4\Projects\DOT_68B62\CAD\Drawn\CAD\Sheet\68B62-2511A-SC NEW UPDATED



USER NAME	= susers
DESIGNED	-
DRAWN	-
PLOT SCALE	= 1:20
DATE	= 8/16/2019

REVISIONS	-
REVISIONS	-
REVISIONS	-
REVISIONS	-

**STATE OF ILLINOIS
 DEPARTMENT OF TRANSPORTATION**

**CROSS SECTIONS
 IL 117**

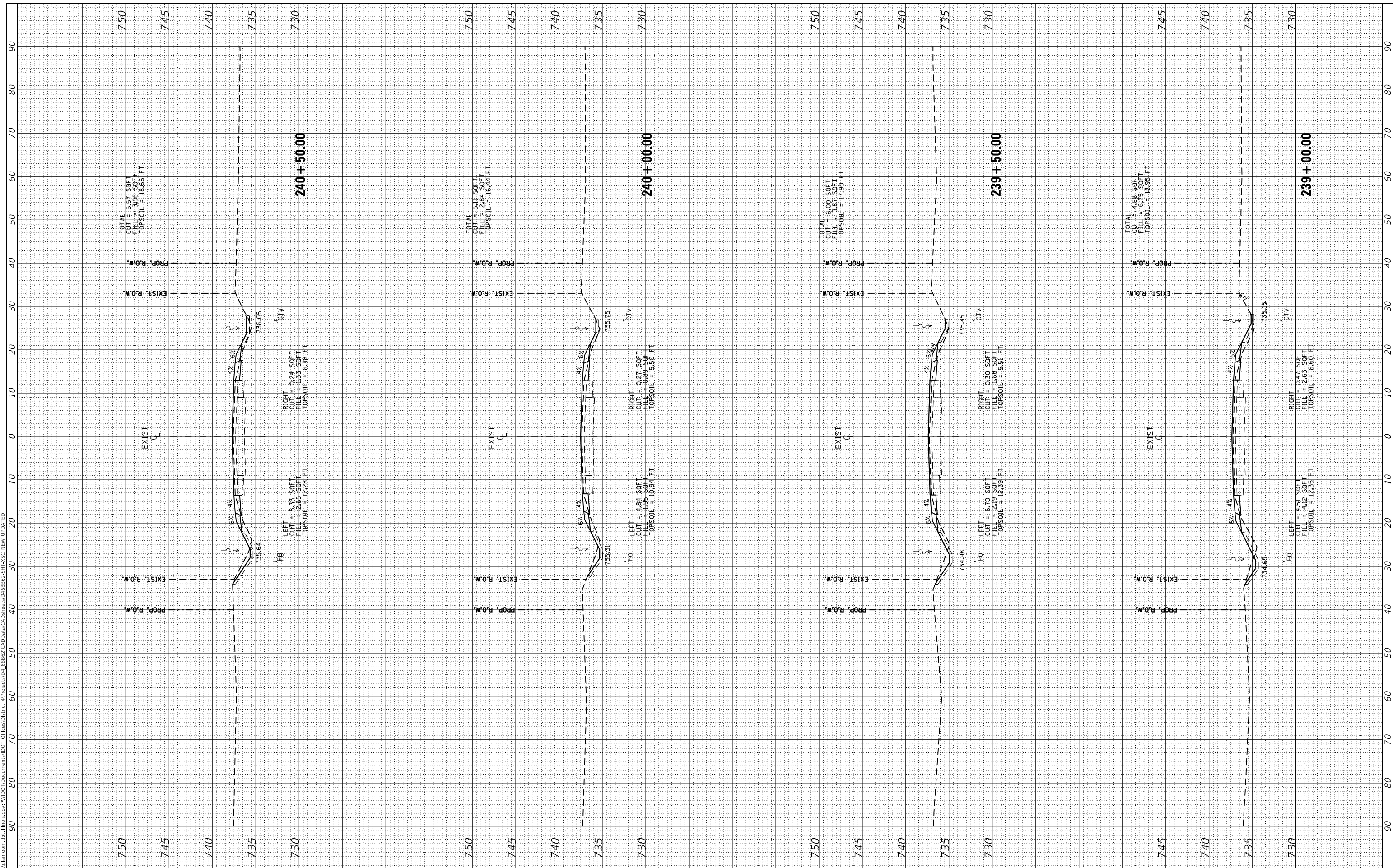
SCALE: SHEET 70 OF 93 SHEETS STA. 237+50.00 TO STA. 238+50.00

F.A.P. RTE.	SECTION	COUNTY	TOTAL SHEETS	SHEET NO.
702	(114)SR,CLV,RS-4	WOODFORD	309	286
CONTRACT NO. 68B62				
ILLINOIS FED. AID PROJECT				

FINAL SURVEY	SURVEYED	BY	DATE
NOTE BOOK	PLOTTED		
NO.	TEMPLATE		
	AREAS CHECKED		
	AREAS CHECKED		

ORIGINAL SURVEY	SURVEYED	BY	DATE
NOTE BOOK	PLOTTED		
NO.	TEMPLATE		
	AREAS CHECKED		
	AREAS CHECKED		

MODEL: Defn.rvt
 FILE NAME: D:\valiant\rooms\dm\illinois.gov\PIV\DOT\Documents\DOT_Office\District_4\Projects\DOT_68B62\CAD\Drawn\CAD\Sheet\68B62-2511-3C_NEW_UPDATED



USER NAME = susers	DESIGNED -	REVISED -
	DRAWN -	REVISED -
PLOT SCALE = 1:20	CHECKED -	REVISED -
PLOT DATE = 8/16/2019	DATE -	REVISED -

**STATE OF ILLINOIS
DEPARTMENT OF TRANSPORTATION**

SCALE:		SHEET 71	OF 93	SHEETS	STA. 239+00.00	TO STA. 240+50.00
--------	--	----------	-------	--------	----------------	-------------------

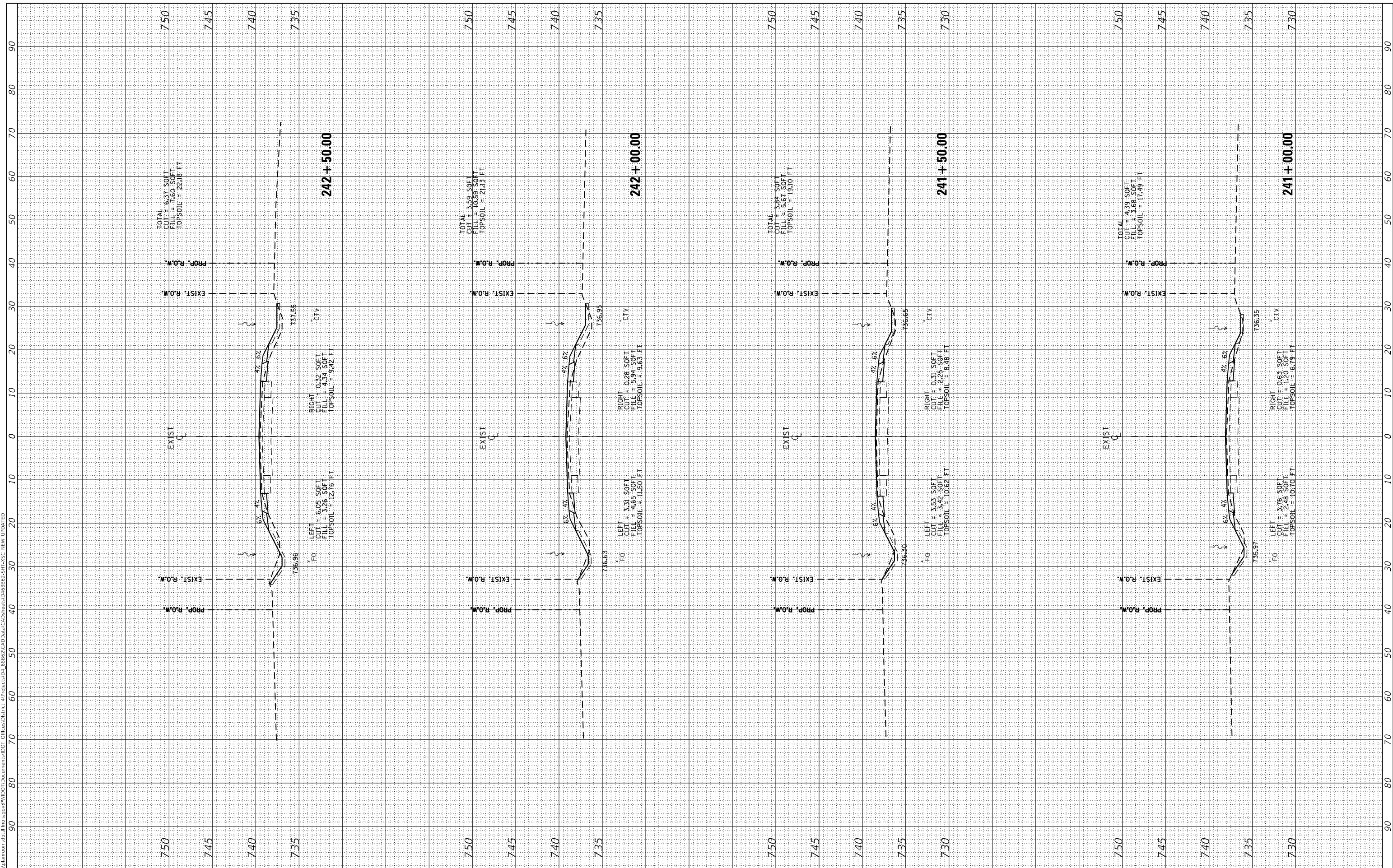
**CROSS SECTIONS
IL 117**

F.A.P. RTE. 702	SECTION (114)SR,CLV,RS-4	COUNTY WOODFORD	TOTAL SHEETS 309	SHEET NO. 287
CONTRACT NO. 68B62				
ILLINOIS FED. AID PROJECT				

FINAL SURVEY	SURVEYED	BY	DATE
NOTE BOOK	PLOTTED		
NO.	TEMPLATE		
	AREAS CHECKED		
	AREAS CHECKED		

ORIGINAL SURVEY	SURVEYED	BY	DATE
NOTE BOOK	PLOTTED		
NO.	TEMPLATE		
	AREAS CHECKED		
	AREAS CHECKED		

MODEL: Defn.rvt
 FILE NAME: D:\val\inroom\ad\illinois\p\p\MDOT\Documents\DOT_Office\District_4\Projects\04_68B62\CAD\Drawn\68B62-2511A-SC_NEW_UPDATED



USER NAME =	susers
DESIGNED -	
DRAWN -	
CHECKED -	
DATE -	

REVISIONS	
REVISION -	
REVISION -	
REVISION -	
REVISION -	

**STATE OF ILLINOIS
DEPARTMENT OF TRANSPORTATION**

**CROSS SECTIONS
IL 117**

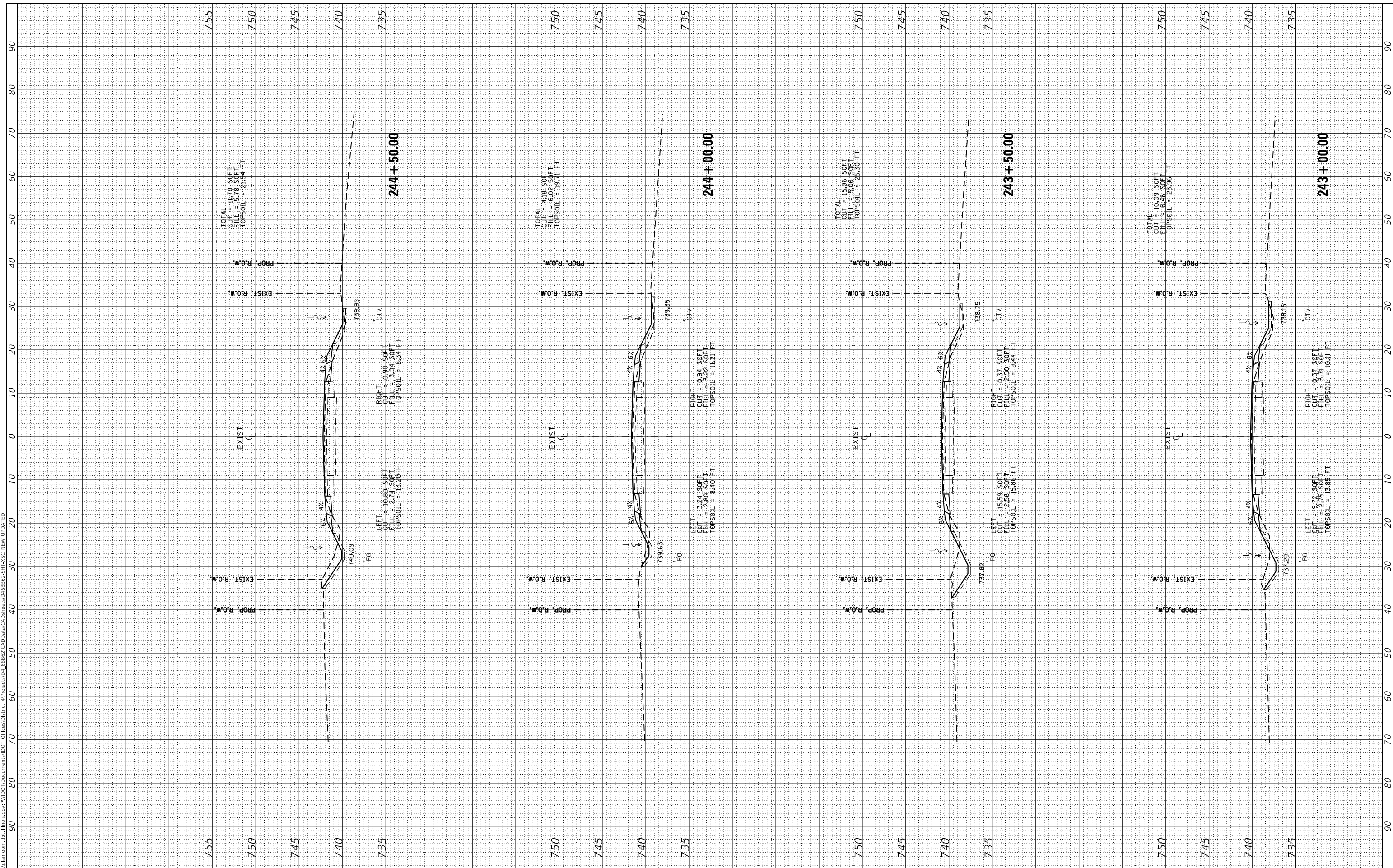
SCALE: SHEET 72 OF 93 SHEETS STA. 241+00.00 TO STA. 242+50.00

F.A.P. RTE.	SECTION	COUNTY	TOTAL SHEETS	SHEET NO.
702	(114)SR,CLV,RS-4	WOODFORD	309	288
CONTRACT NO. 68B62				
ILLINOIS FED. AID PROJECT				

FINAL SURVEY	SURVEYED	BY	DATE
NOTE BOOK	PLOTTED		
NO.	TEMPLATE		
	AREAS CHECKED		
	AREAS CHECKED		

ORIGINAL SURVEY	SURVEYED	BY	DATE
NOTE BOOK	PLOTTED		
NO.	TEMPLATE		
	AREAS CHECKED		
	AREAS CHECKED		

MODEL: Defn.rvt
 FILE NAME: D:\valiantroom\ad\illinois\gov\PIV\DOT\Documents\DOT_Office\District_4\Project\68B62\CAD\Drawn\CAD\Sheet68B62-511A-SC_NEW_UPDATED



USER NAME = susers	DESIGNED -	REVISD -
PLOT SCALE = 1:20	DRAWN -	REVISD -
PLOT DATE = 8/16/2019	CHECKED -	REVISD -
	DATE -	REVISD -

**STATE OF ILLINOIS
 DEPARTMENT OF TRANSPORTATION**

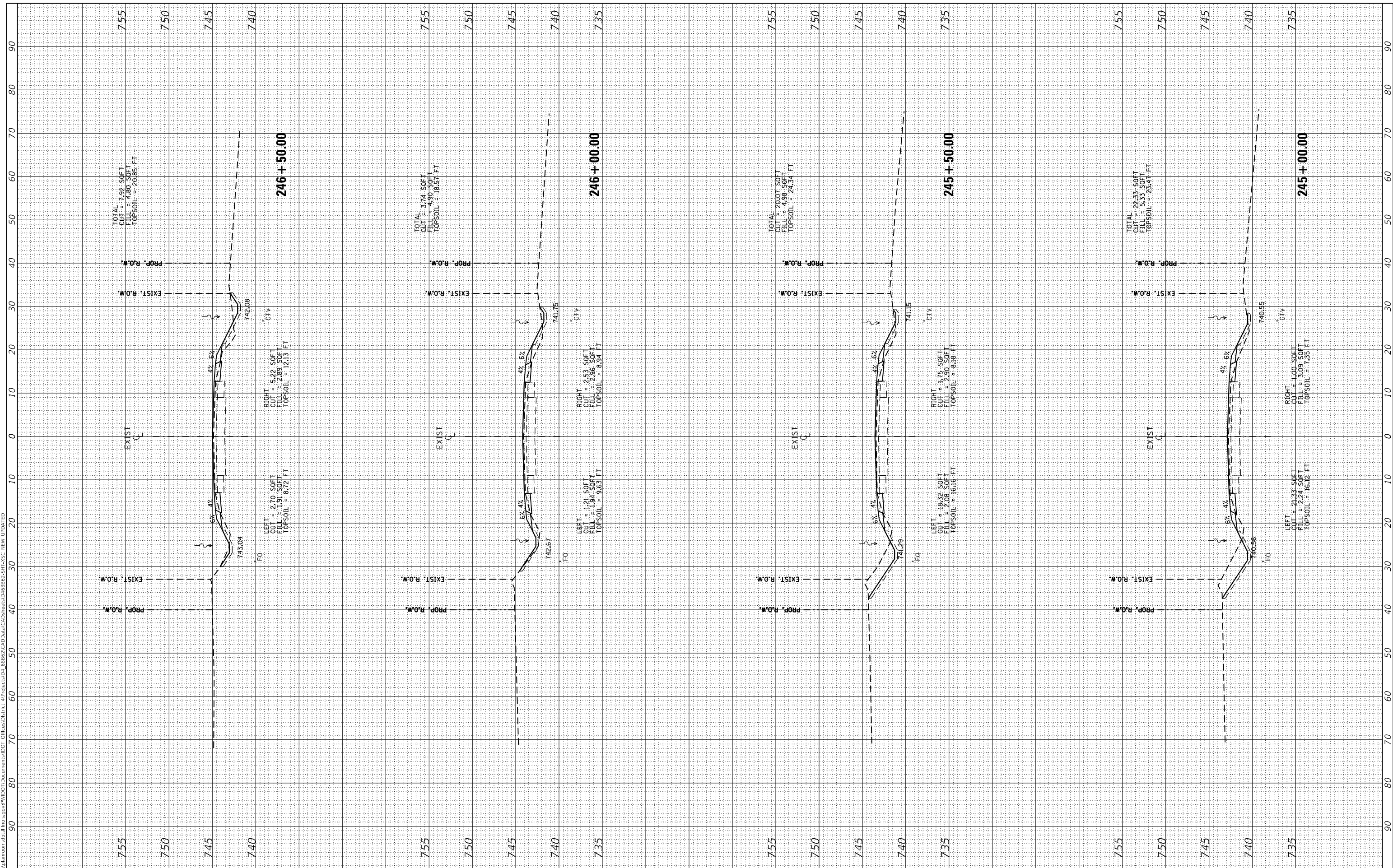
CROSS SECTIONS IL 117			
SCALE:	SHEET 73	OF 93	SHEETS
	STA. 243+00.00	TO STA. 244+50.00	

F.A.P. RTE. 702	SECTION (114)SR,CLV,RS-4	COUNTY WOODFORD	TOTAL SHEETS 309	SHEET NO. 289
CONTRACT NO. 68B62				
ILLINOIS FED. AID PROJECT				

FINAL SURVEY NO.	SURVEYED	BY	DATE
NOTE BOOK	PLOTTED		
AREAS CHECKED	TEMPLATE		
	AREAS CHECKED		

ORIGINAL SURVEY NO.	SURVEYED	BY	DATE
NOTE BOOK	PLOTTED		
AREAS CHECKED	TEMPLATE		
	AREAS CHECKED		

MODEL: Defn.rvt
 FILE NAME: D:\val\inroom.dwg\Illinois.spr\PROJECT\Documents\DOT_Office\District_4\Projects\001_68B62\CAD\Drawn\CADsheet0468B62-5R11A-SC_NEW_UPDATED



USER NAME = susers	DESIGNED -	REVISED -
	DRAWN -	REVISED -
PLOT SCALE = 1:20	CHECKED -	REVISED -
PLOT DATE = 8/16/2019	DATE -	REVISED -

**STATE OF ILLINOIS
 DEPARTMENT OF TRANSPORTATION**

SCALE:		SHEET 74 OF 93 SHEETS		STA. 245+00.00 TO STA. 246+50.00	
--------	--	-----------------------	--	----------------------------------	--

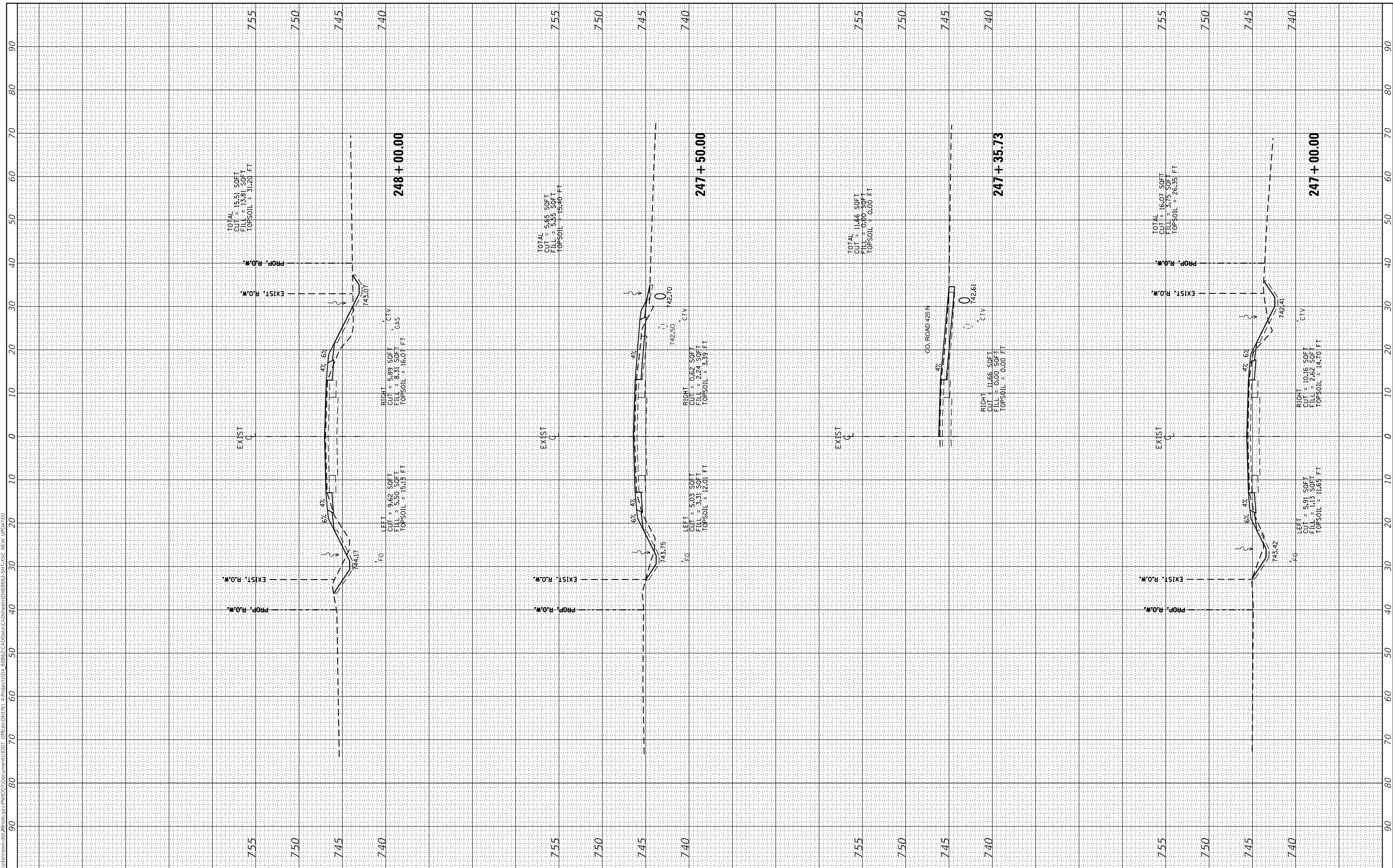
**CROSS SECTIONS
 IL 117**

F.A.P. RTE. 702	SECTION (114)SR,CLV,RS-4	COUNTY WOODFORD	TOTAL SHEETS 309	SHEET NO. 290
CONTRACT NO. 68B62				
ILLINOIS FED. AID PROJECT				

FINAL SURVEY	SURVEYED	BY	DATE
NOTE BOOK	PLOTTED		
NO.	TEMPLATE		
	AREAS CHECKED		

ORIGINAL SURVEY	SURVEYED	BY	DATE
NOTE BOOK	PLOTTED		
NO.	TEMPLATE		
	AREAS CHECKED		

MODEL: Defaulr
 FILE NAME: D:\w\l\m\room\ad\illinois.gov\PROJECTS\68862\CAD\DATA\CAD\Sheet50468862-5011A-SC NEW UPDATED



USER NAME = sUSERS	DESIGNED -	REVISED -
PLOT SCALE = 1:20	DRAWN -	REVISED -
PLOT DATE = 8/16/2019	CHECKED -	REVISED -
	DATE -	REVISED -

**STATE OF ILLINOIS
DEPARTMENT OF TRANSPORTATION**

SCALE:			
SHEET 75	OF 93	SHEETS	STA. 247+00.00 TO STA. 248+00.00

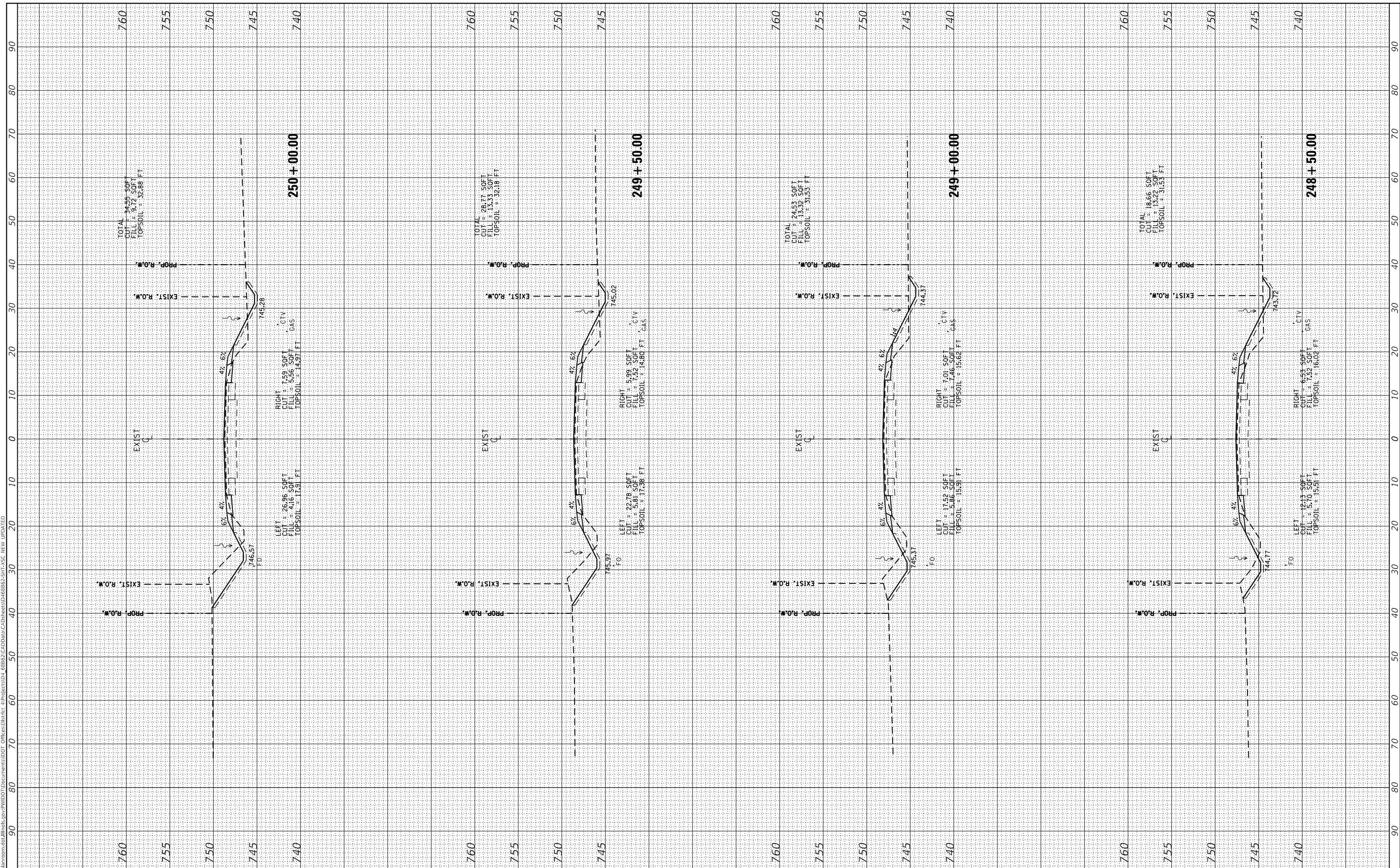
**CROSS SECTIONS
IL 117**

F.A.P. RTE. 702	SECTION (114)SR,CLV,RS-4	COUNTY WOODFORD	TOTAL SHEETS 309	SHEET NO. 291
CONTRACT NO. 68B62				
ILLINOIS FED. AID PROJECT				

FINAL SURVEY	SURVEYED	BY	DATE
NOTE BOOK	PLOTTED		
AREAS CHECKED	TEMPLATE		
NO.	AREAS CHECKED		

ORIGINAL SURVEY	SURVEYED	BY	DATE
NOTE BOOK	PLOTTED		
AREAS CHECKED	TEMPLATE		
NO.	AREAS CHECKED		

MODEL: Defnair
 FILE NAME: D:\val\bin\room.dwg\Illinois.gov\PWIDOT\Documents\DOT_Office\District_4\Projects\DOT_68862\CAD\Drawn\CAD\Drawn\68862-2511-SC_NEW_UPDATED



USER NAME = susers	DESIGNED -	REVISED -
PLOT SCALE = 1:20	DRAWN -	REVISED -
PLOT DATE = 8/16/2019	CHECKED -	REVISED -
	DATE -	REVISED -

**STATE OF ILLINOIS
DEPARTMENT OF TRANSPORTATION**

SCALE:	SHEET 76	OF 93	SHEETS	STA. 248+50.00	TO STA. 250+00.00
--------	----------	-------	--------	----------------	-------------------

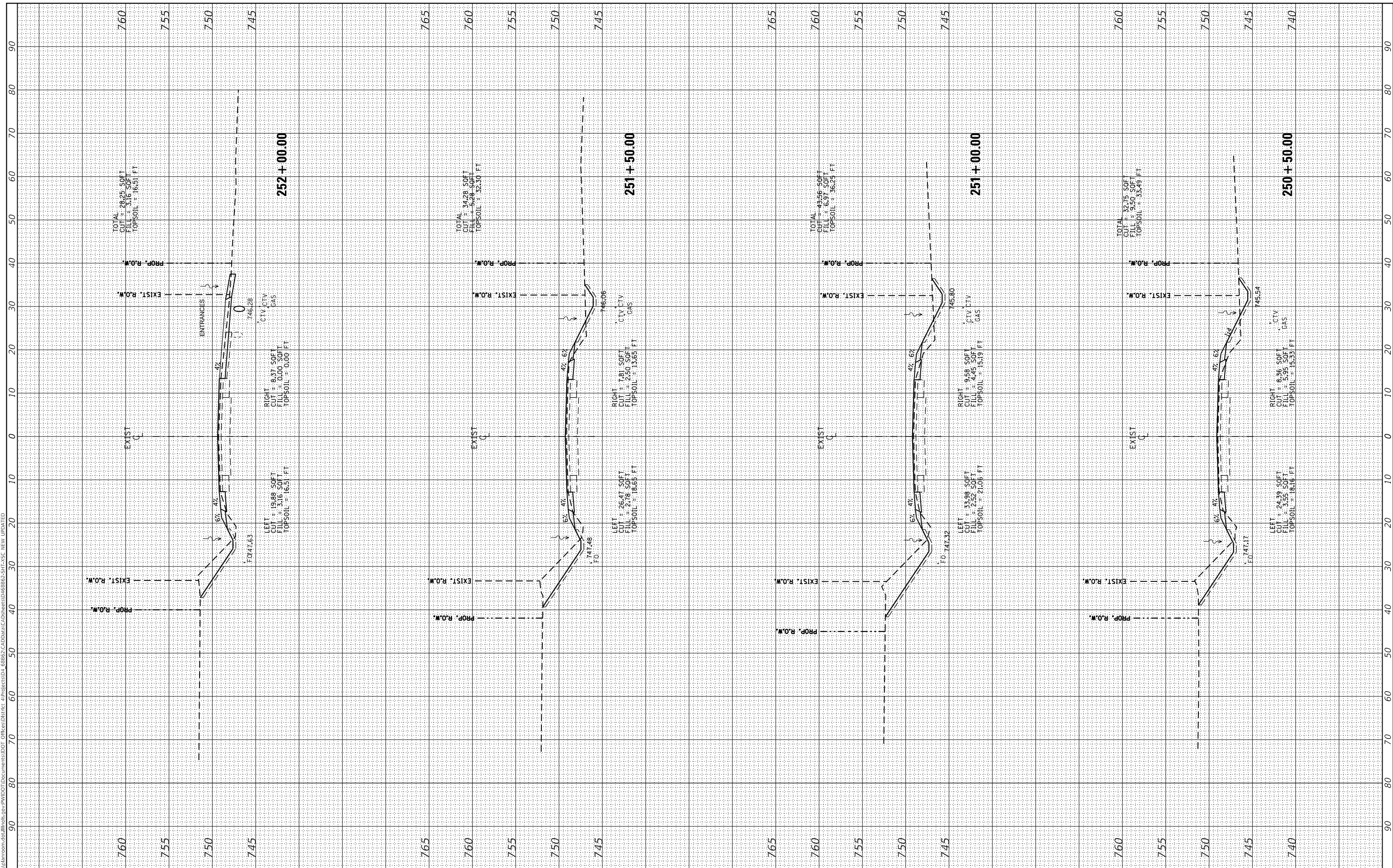
**CROSS SECTIONS
IL 117**

F.A.P. RTE. 702	SECTION (114)SR,CLV,RS-4	COUNTY WOODFORD	TOTAL SHEETS 309	SHEET NO. 292
CONTRACT NO. 68B62				
ILLINOIS FED. AID PROJECT				

FINAL SURVEY	SURVEYED	BY	DATE
NOTE BOOK	PLOTTED		
AREAS CHECKED	TEMPLATE		
NO.	AREAS CHECKED		

ORIGINAL SURVEY	SURVEYED	BY	DATE
NOTE BOOK	PLOTTED		
AREAS CHECKED	TEMPLATE		
NO.	AREAS CHECKED		

MODEL: Defaulr
 FILE NAME: D:\valiant\rooms\dm\illinois\p\p\1107\Documents\DOT_Office\1107\68B62\CAD\Drawn\CAD\68B62-5111-3-SC NEW UPDATED



USER NAME	= susers
DESIGNED	-
DRAWN	-
CHECKED	-
DATE	-

DESIGNED	-
DRAWN	-
CHECKED	-
DATE	-

REVISED	-
REVISED	-
REVISED	-
REVISED	-

**STATE OF ILLINOIS
DEPARTMENT OF TRANSPORTATION**

**CROSS SECTIONS
IL 117**

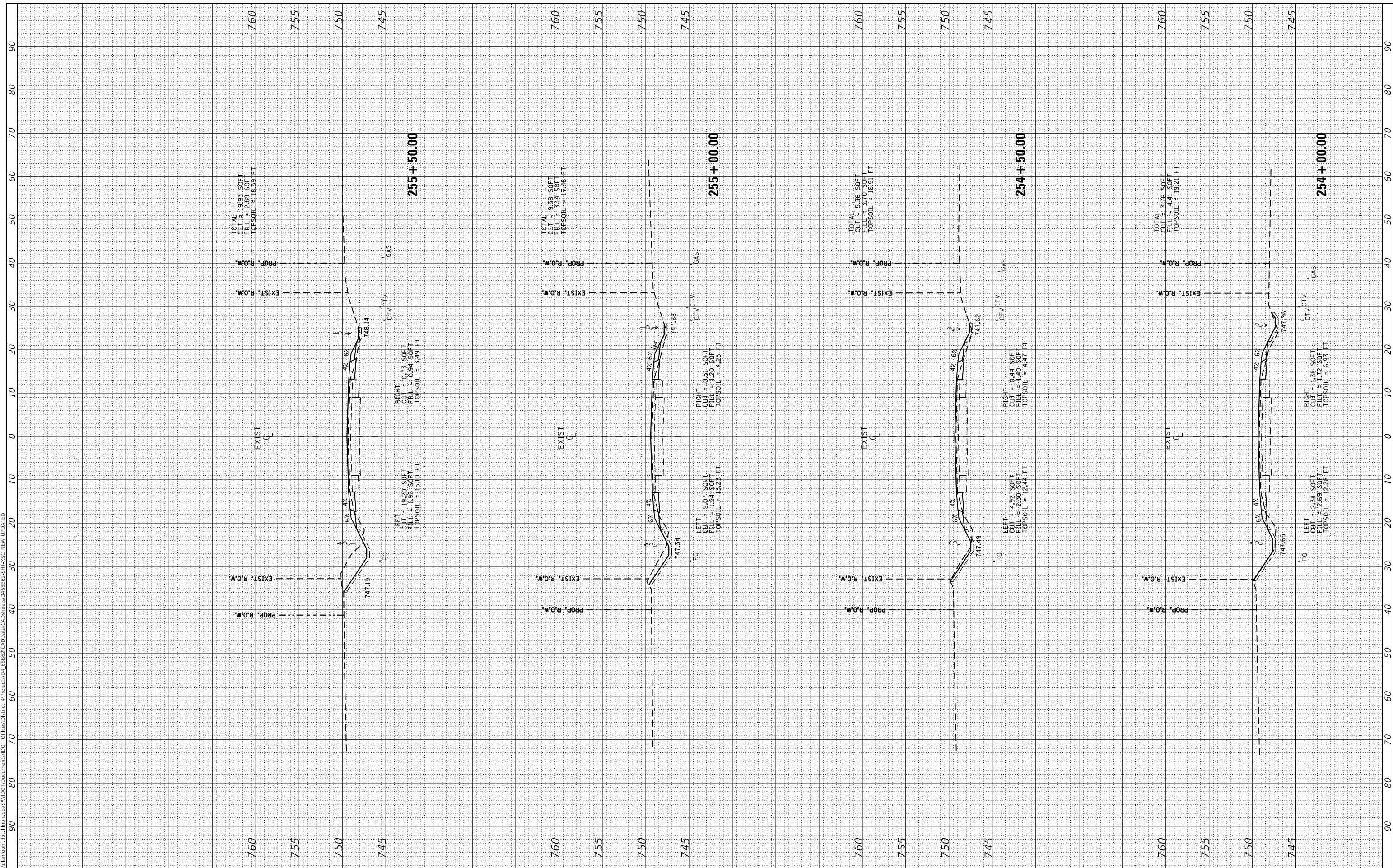
SCALE: SHEET 77 OF 93 SHEETS STA. 250+50.00 TO STA. 252+00.00

F.A.P. RTE.	SECTION	COUNTY	TOTAL SHEETS	SHEET NO.
702	(114)SR,CLV,RS-4	WOODFORD	309	293
CONTRACT NO. 68B62				
ILLINOIS FED. AID PROJECT				

FINAL SURVEY NO.	SURVEYED	BY	DATE
NOTE BOOK	PLOTTED		
AREAS CHECKED	TEMPLATE		
	AREAS CHECKED		

ORIGINAL SURVEY NO.	SURVEYED	BY	DATE
NOTE BOOK	PLOTTED		
AREAS CHECKED	TEMPLATE		
	AREAS CHECKED		

MODEL: Defn.rvt
 FILE NAME: D:\valiant\rooms\dm\illinois\pwr\PROJECTS\68862\CAD\DATA\CAD\8862\5811A.SC NEW UPDATED



USER NAME = susers	DESIGNED -	REVISED -
PLOT SCALE = 1:20	DRAWN -	REVISED -
PLOT DATE = 8/16/2019	CHECKED -	REVISED -
	DATE -	REVISED -

**STATE OF ILLINOIS
 DEPARTMENT OF TRANSPORTATION**

SCALE:	SHEET 79	OF 93	SHEETS	STA. 254+00.00	TO STA. 255+50.00
--------	----------	-------	--------	----------------	-------------------

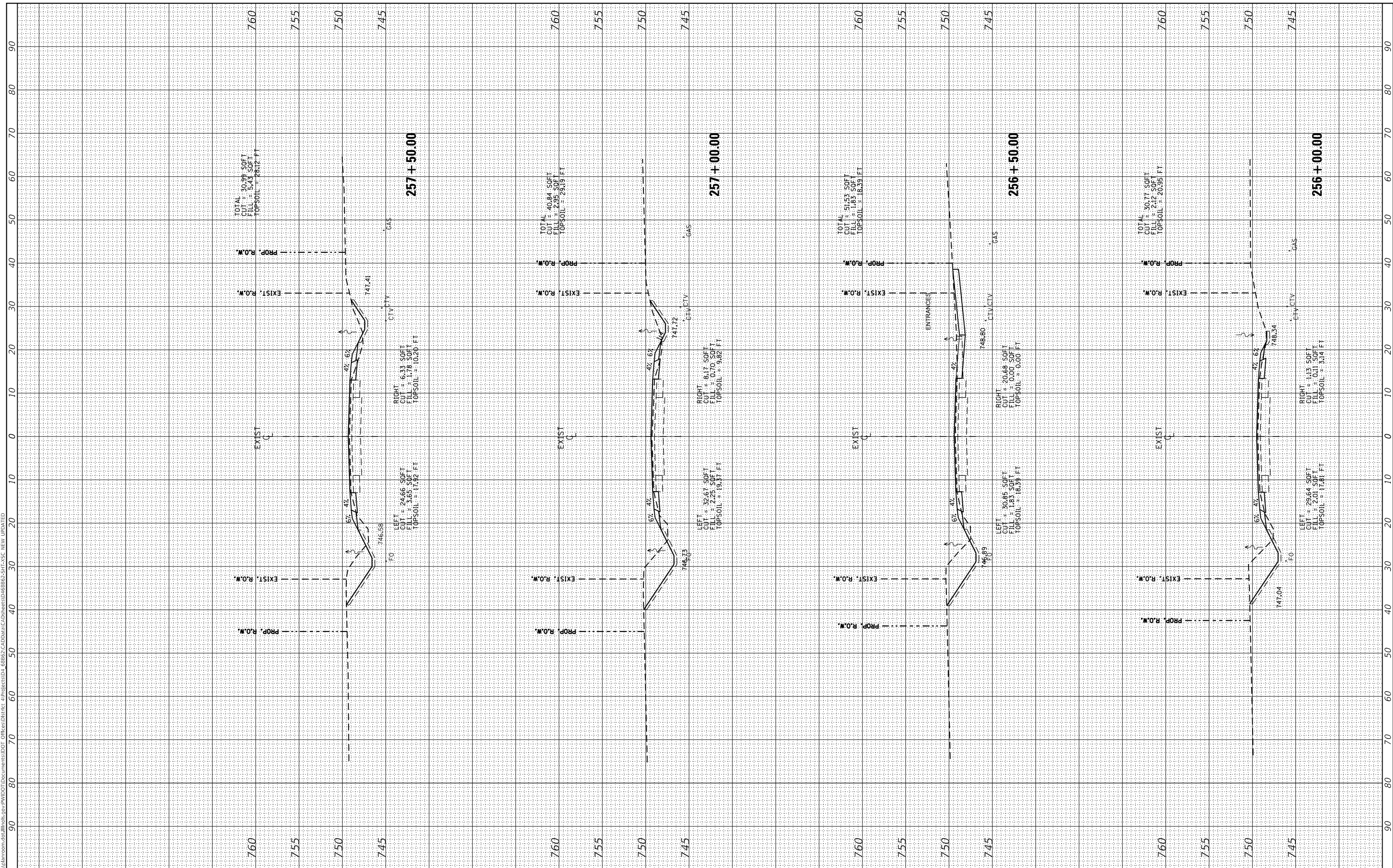
**CROSS SECTIONS
 IL 117**

F.A.P. RTE. 702	SECTION (114)SR,CLV,RS-4	COUNTY WOODFORD	TOTAL SHEETS 309	SHEET NO. 295
CONTRACT NO. 68B62				
ILLINOIS FED. AID PROJECT				

FINAL SURVEY	SURVEYED	BY	DATE
NOTE BOOK	PLOTTED		
AREAS CHECKED	TEMPLATE		
	AREAS CHECKED		

ORIGINAL SURVEY	SURVEYED	BY	DATE
NOTE BOOK	PLOTTED		
AREAS CHECKED	TEMPLATE		
	AREAS CHECKED		

MODEL: Defaulr
 FILE NAME: D:\valiant\rooms\dm\illinois\pwr\PROJECT\Documents\DOT_Office\DOT\68B62\CAD\Drawn\CAD\Drawn\68B62-2511-3C NEW UPDATED



USER NAME = sUSERS	DESIGNED -	REVISED -
	DRAWN -	REVISED -
PLOT SCALE = 1:20	CHECKED -	REVISED -
PLOT DATE = 8/16/2019	DATE -	REVISED -

**STATE OF ILLINOIS
DEPARTMENT OF TRANSPORTATION**

CROSS SECTIONS IL 117			
SCALE:	SHEET 80	OF 93 SHEETS	STA. 256+00.00 TO STA. 257+50.00

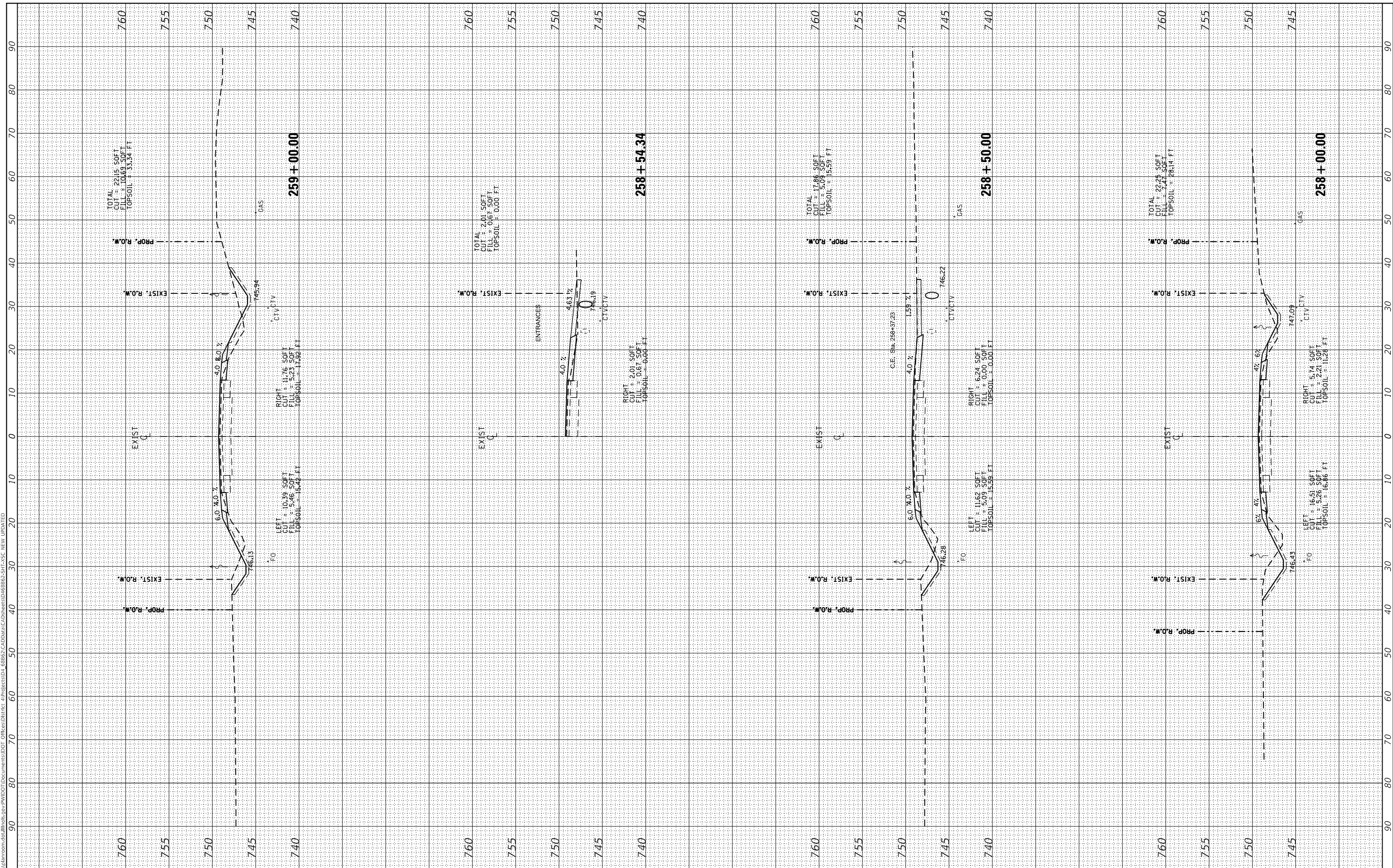
F.A.P. RTE. 702	SECTION (114)SR,CLV,RS-4	COUNTY WOODFORD	TOTAL SHEETS 309	SHEET NO. 296
ILLINOIS FED. AID PROJECT				CONTRACT NO. 68B62

MODEL: Defaulr

FILE NAME: D:\val\m1105m.dwg Illinois.gov:PWIDOT\Documents\DOT_Office\District_4\Projects\004_68B62\CAD\Drawn\CAD\Sheet\0468B62-5R14-SC_NEW_UPDATED

ORIGINAL SURVEY	SURVEYED	BY	DATE
NOTE BOOK	PLOTTED		
NO.	TEMPLATE		
	AREAS CHECKED		

FINAL SURVEY	SURVEYED	BY	DATE
NOTE BOOK	PLOTTED		
NO.	TEMPLATE		
	AREAS CHECKED		



USER NAME	= susers
DESIGNED	-
DRAWN	-
CHECKED	-
DATE	-
PLOT SCALE	= 1:20
PLOT DATE	= 8/16/2019

DESIGNED	-
DRAWN	-
CHECKED	-
DATE	-

REVISED	-
REVISED	-
REVISED	-
REVISED	-

**STATE OF ILLINOIS
DEPARTMENT OF TRANSPORTATION**

**CROSS SECTIONS
IL 117**

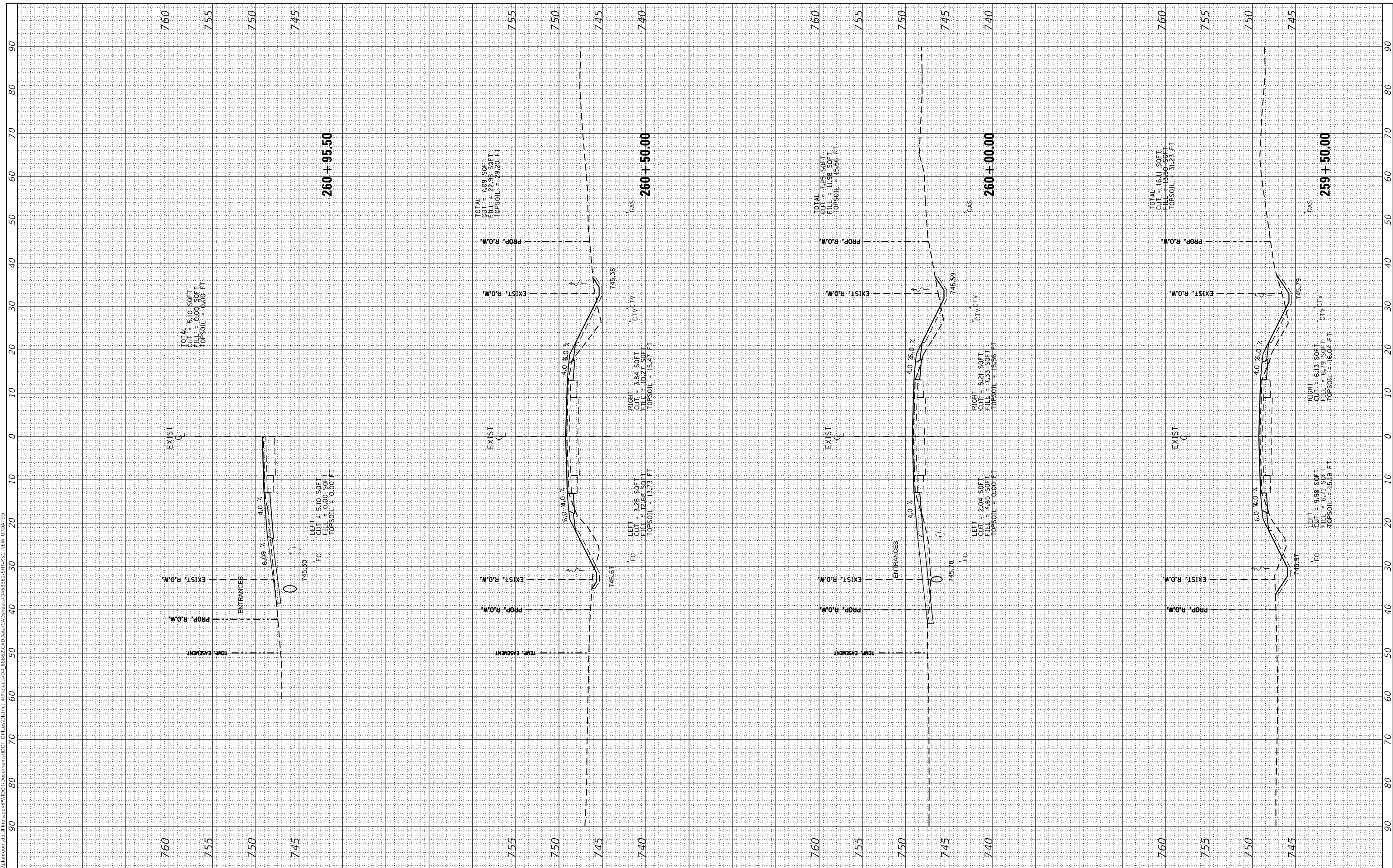
SCALE: SHEET 81 OF 93 SHEETS STA. 258+00.00 TO STA. 259+00.00

F.A.P. RTE.	SECTION	COUNTY	TOTAL SHEETS	SHEET NO.
702	(114)SR,CLV,RS-4	WOODFORD	309	297
CONTRACT NO. 68B62				
ILLINOIS FED. AID PROJECT				

FINAL SURVEY NO.	SURVEYED	BY	DATE
NOTE BOOK	PLOTTED		
AREAS CHECKED	TEMPLATE		
AREAS CHECKED	AREAS CHECKED		

ORIGINAL SURVEY NO.	SURVEYED	BY	DATE
NOTE BOOK	PLOTTED		
AREAS CHECKED	TEMPLATE		
AREAS CHECKED	AREAS CHECKED		

MODEL: DefInur
FILE NAME: D:\val\inroom\ad\Illinois\gov\PIV\DOT\Documents\DOT_Office\District_4\Project\E004_68B62\CAD\Drawn\CAD\Sheet\68B62-291.rvt; SC NEW UPDATED



USER NAME =	susers
PLOT SCALE =	1:20
PLOT DATE =	8/16/2019

DESIGNED -	-
DRAWN -	-
CHECKED -	-
DATE -	-

REVISED -	-
REVISED -	-
REVISED -	-
REVISED -	-

**STATE OF ILLINOIS
DEPARTMENT OF TRANSPORTATION**

**CROSS SECTIONS
IL 117**

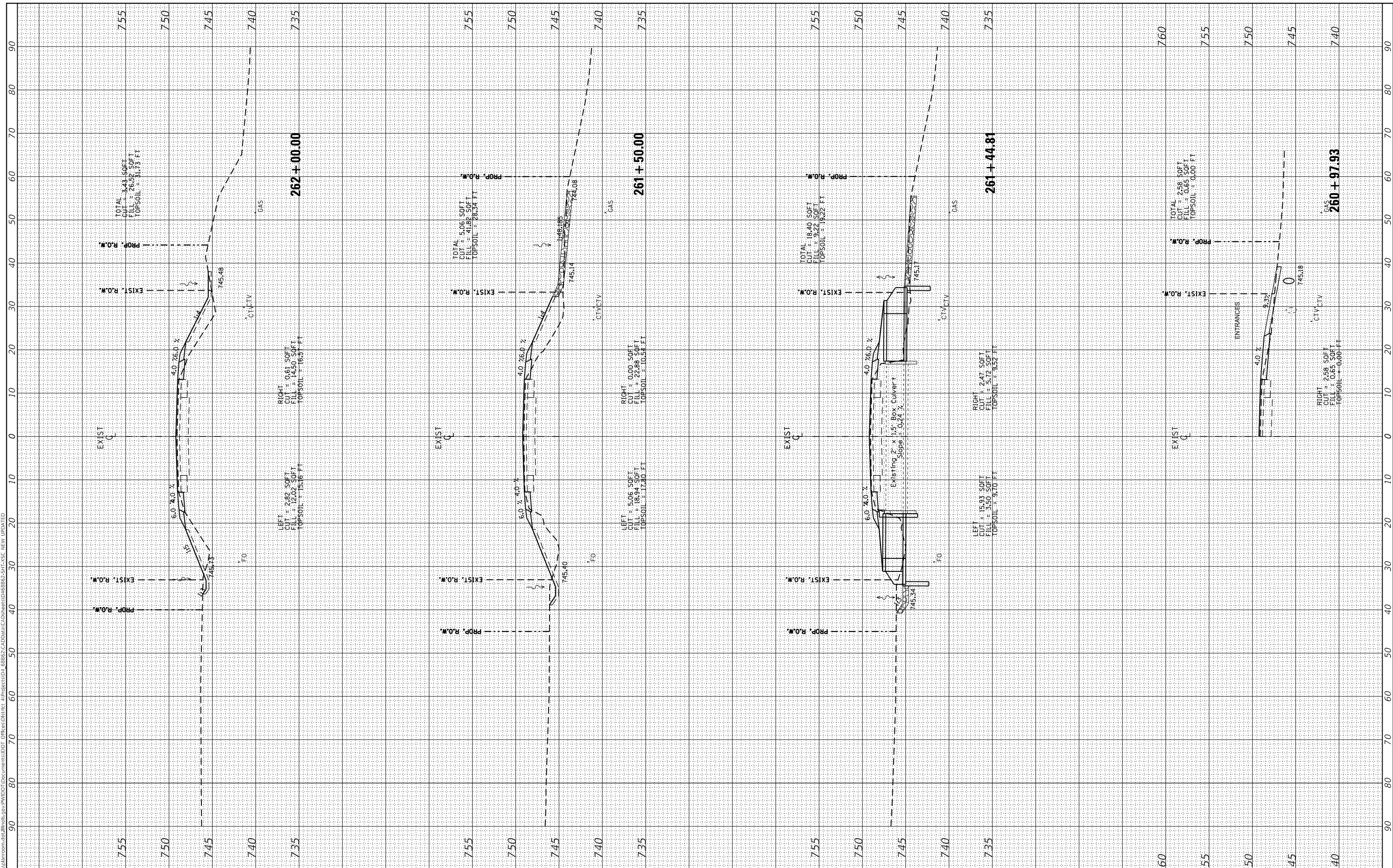
SCALE: SHEET 82 OF 93 SHEETS STA. 259+50.00 TO STA. 260+93.92

F.A.P. RTE.	SECTION	COUNTY	TOTAL SHEETS	SHEET NO.
702	(114)SR,CLV,RS-4	WOODFORD	309	298
CONTRACT NO. 68B62				
ILLINOIS FED. AID PROJECT				

FINAL SURVEY	SURVEYED	BY	DATE
NOTE BOOK	PLOTTED		
NO.	TEMPLATE		
	AREAS CHECKED		
	AREAS CHECKED		

ORIGINAL SURVEY	SURVEYED	BY	DATE
NOTE BOOK	PLOTTED		
NO.	TEMPLATE		
	AREAS CHECKED		
	AREAS CHECKED		

MODEL: Defn.rvt
 FILE NAME: D:\valiant\rooms\dm\Illinois.spc\PIV\DOT\Documents\DOT_Office\District_4\Project\EDL_68B62\CAD\Drawn\CADsheets\68B62-SHT-83-SC_NEW_UPDATED



USER NAME =	susers
DESIGNED -	
DRAWN -	
PLOT SCALE =	1:20
CHECKED -	
DATE -	8/16/2019

REVISD -	
REVISD -	
REVISD -	
REVISD -	

STATE OF ILLINOIS
 DEPARTMENT OF TRANSPORTATION

CROSS SECTIONS
 IL 117

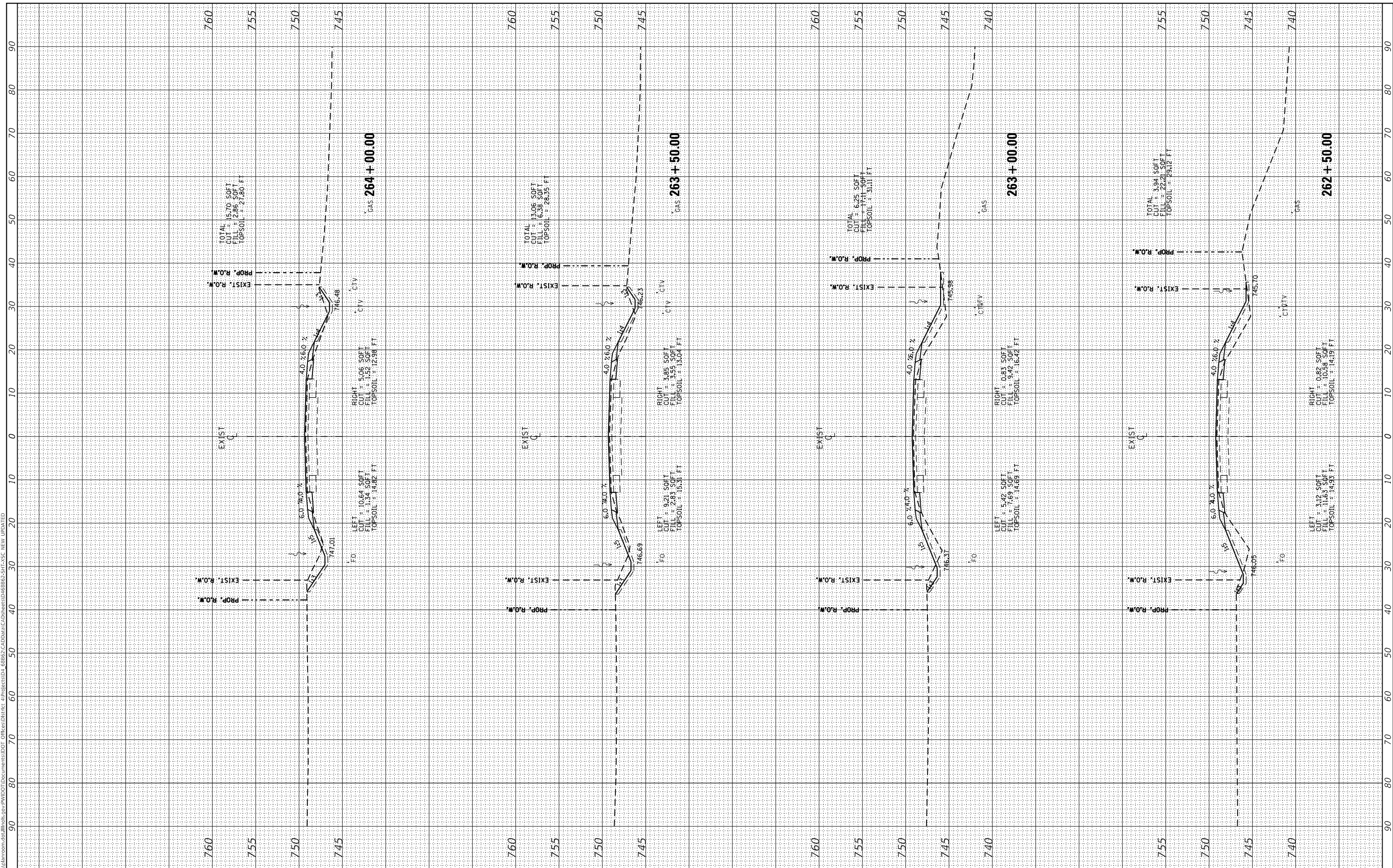
SCALE: SHEET 83 OF 93 SHEETS STA. 260+96.65 TO STA. 262+00.00

F.A.P. RTE.	SECTION	COUNTY	TOTAL SHEETS	SHEET NO.
702	(114)SR,CLV,RS-4	WOODFORD	309	299
CONTRACT NO. 68B62				
ILLINOIS FED. AID PROJECT				

FINAL SURVEY	SURVEYED	BY	DATE
NOTE BOOK	PLOTTED		
AREAS CHECKED	TEMPLATE		
NO.	AREAS CHECKED		

ORIGINAL SURVEY	SURVEYED	BY	DATE
NOTE BOOK	PLOTTED		
AREAS CHECKED	TEMPLATE		
NO.	AREAS CHECKED		

MODEL: Defn.rvt
 FILE NAME: D:\valiant\rooms\dm\illinois\gov\PIV\DOT\Documents\DOT_Office\DR\Proj\68B62\CAD\Drawn\CAD\Drawn\68B62-5R11-3C_NEW_UPDATED



USER NAME = susers	DESIGNED -	REVISED -
PLOT SCALE = 1:20	DRAWN -	REVISED -
PLOT DATE = 8/16/2019	CHECKED -	REVISED -
	DATE -	REVISED -

**STATE OF ILLINOIS
 DEPARTMENT OF TRANSPORTATION**

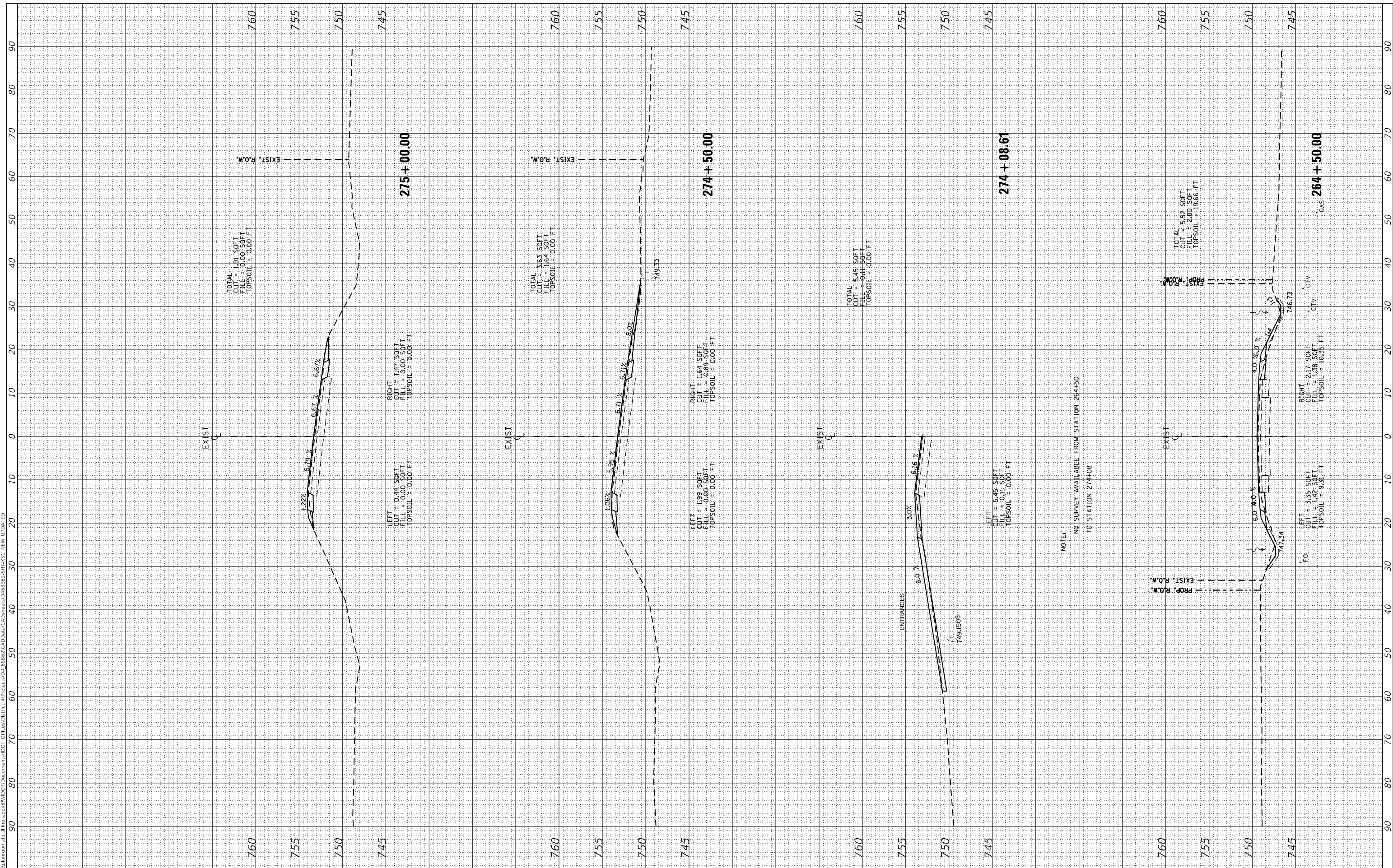
CROSS SECTIONS			
IL 117			
SCALE:	SHEET 84	OF 93 SHEETS	STA. 262+50.00 TO STA. 264+00.00

F.A.P. RTE. 702	SECTION (114)SR,CLV,RS-4	COUNTY WOODFORD	TOTAL SHEETS 309	SHEET NO. 300
CONTRACT NO. 68B62				
ILLINOIS FED. AID PROJECT				

FINAL SURVEY	SURVEYED	BY	DATE
NOTE BOOK	PLOTTED		
NO.	TEMPLATE		
	AREAS CHECKED		
	AREAS CHECKED		

ORIGINAL SURVEY	SURVEYED	BY	DATE
NOTE BOOK	PLOTTED		
NO.	TEMPLATE		
	AREAS CHECKED		
	AREAS CHECKED		

MODEL: Defn.rvt
 FILE NAME: D:\valiantroom\dm\illinois\p\PROJECTS\68B62\CAD\DATA\CAD\sheet50468B62-5011A-SC NEW UPDATED



USER NAME =	susers
DESIGNED -	
DRAWN -	
PLLOT SCALE =	1:20
CHECKED -	
DATE -	8/16/2019

DESIGNED -	
DRAWN -	
CHECKED -	
DATE -	

REVISED -	
REVISED -	
REVISED -	
REVISED -	

**STATE OF ILLINOIS
DEPARTMENT OF TRANSPORTATION**

**CROSS SECTIONS
IL 117**

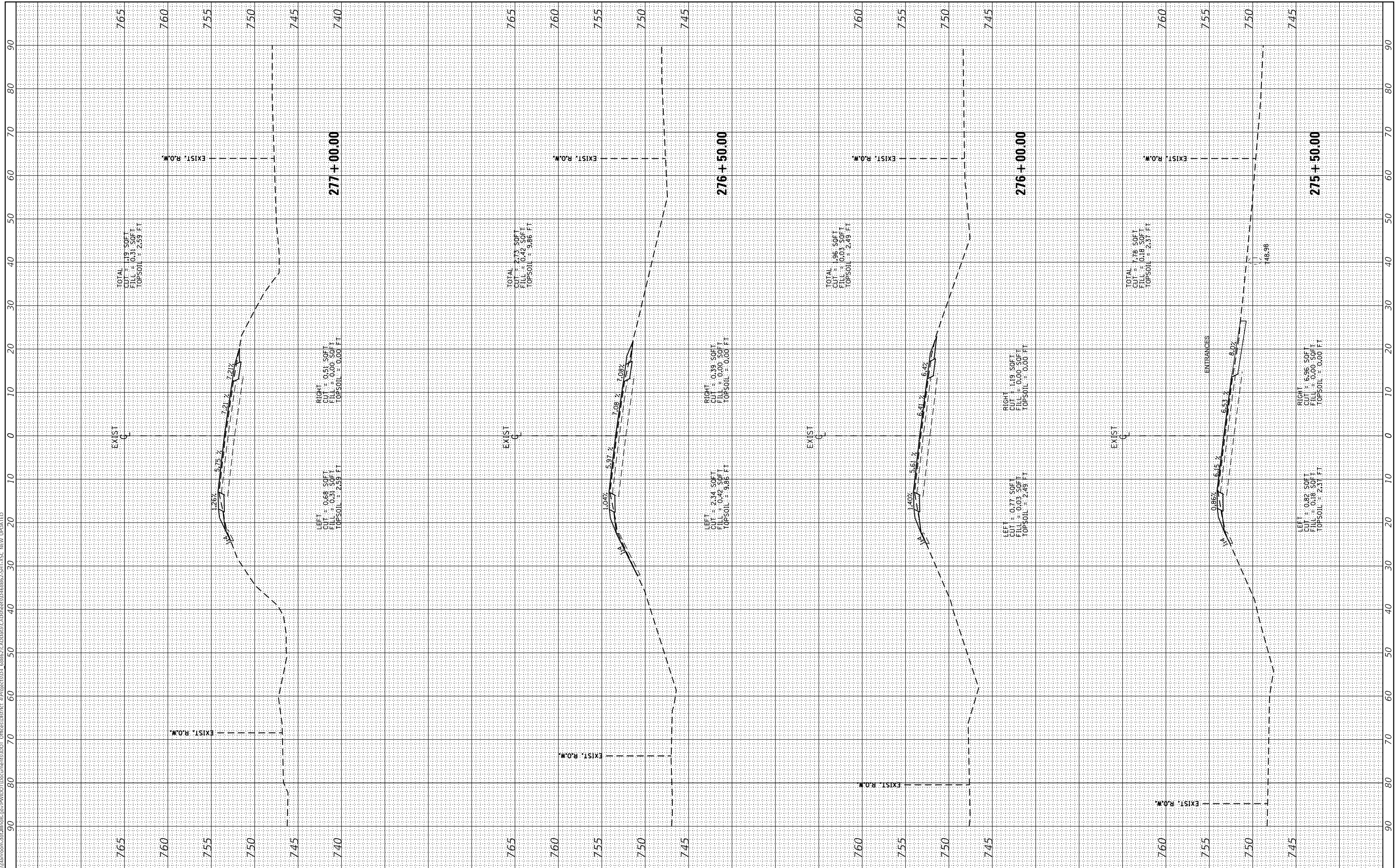
SCALE: SHEET 85 OF 93 SHEETS STA. 264+50.00 TO STA. 275+00.00

F.A.P. RTE.	702	SECTION	(114)SR,CLV,RS-4	COUNTY	WOODFORD	TOTAL SHEETS	309	SHEET NO.	301
						CONTRACT NO. 68B62			
						ILLINOIS FED. AID PROJECT			

FINAL SURVEY NO.	SURVEYED PLOTTED TEMPLATE AREAS CHECKED	BY	DATE

ORIGINAL SURVEY NO.	SURVEYED PLOTTED TEMPLATE AREAS CHECKED	BY	DATE

MODEL: Defn.rvt
 FILE NAME: D:\valiantroom.dwg\Illinois.spr\PROJECT\Documents\DOT_01\Face\01\Face.dwg
 68B62\CAD\DATA\CAD\Sheet\0468B62-511A-SC NEW UPDATED



USER NAME = susers	DESIGNED -
PLOT SCALE = 1:20	DRAWN -
PLOT DATE = 8/16/2019	CHECKED -
	DATE -

REVISED -
REVISED -
REVISED -
REVISED -

**STATE OF ILLINOIS
 DEPARTMENT OF TRANSPORTATION**

**CROSS SECTIONS
 IL 117**

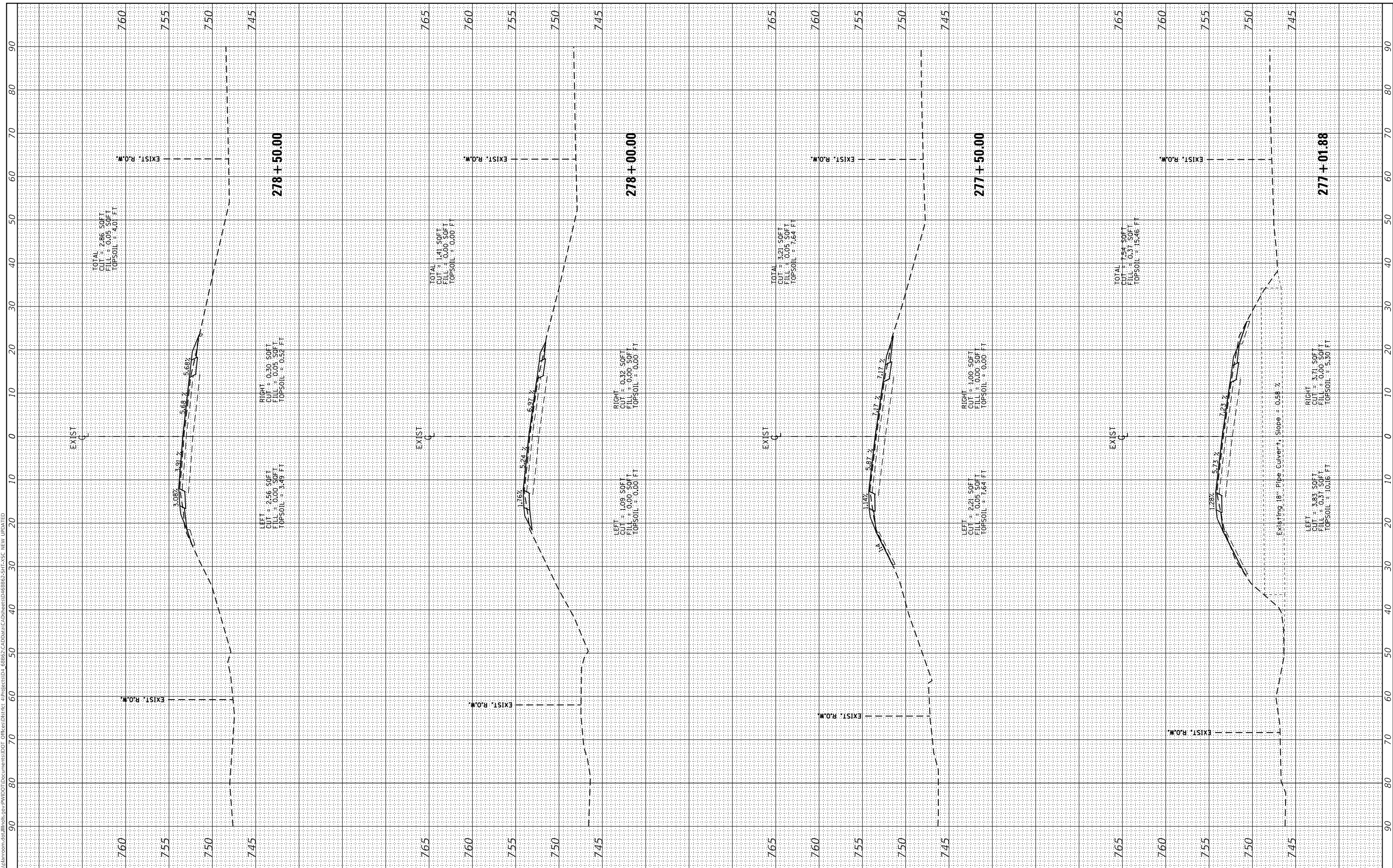
SCALE: SHEET 86 OF 93 SHEETS STA. 275+50.00 TO STA. 277+00.00

F.A.P. RTE. 702	SECTION (114)SR,CLV,RS-4	COUNTY WOODFORD	TOTAL SHEETS 309	SHEET NO. 302
CONTRACT NO. 68B62				
ILLINOIS FED. AID PROJECT				

FINAL SURVEY	SURVEYED	BY	DATE
NOTE BOOK	PLOTTED		
NO.	TEMPLATE		
	AREAS CHECKED		
	AREAS CHECKED		

ORIGINAL SURVEY	SURVEYED	BY	DATE
NOTE BOOK	PLOTTED		
NO.	TEMPLATE		
	AREAS CHECKED		
	AREAS CHECKED		

MODEL: Defn.rvt
 FILE NAME: D:\valiant\rooms\dm\illinois\pwr\PROJECTS\68862\CAD\DATA\CAD\sheet\68862-571A-SC NEW UPDATED



USER NAME =	susers
DESIGNED -	
DRAWN -	
CHECKED -	
DATE -	

DESIGNED -	
DRAWN -	
CHECKED -	
DATE -	

REVISED -	
REVISED -	
REVISED -	
REVISED -	

**STATE OF ILLINOIS
DEPARTMENT OF TRANSPORTATION**

**CROSS SECTIONS
IL 117**

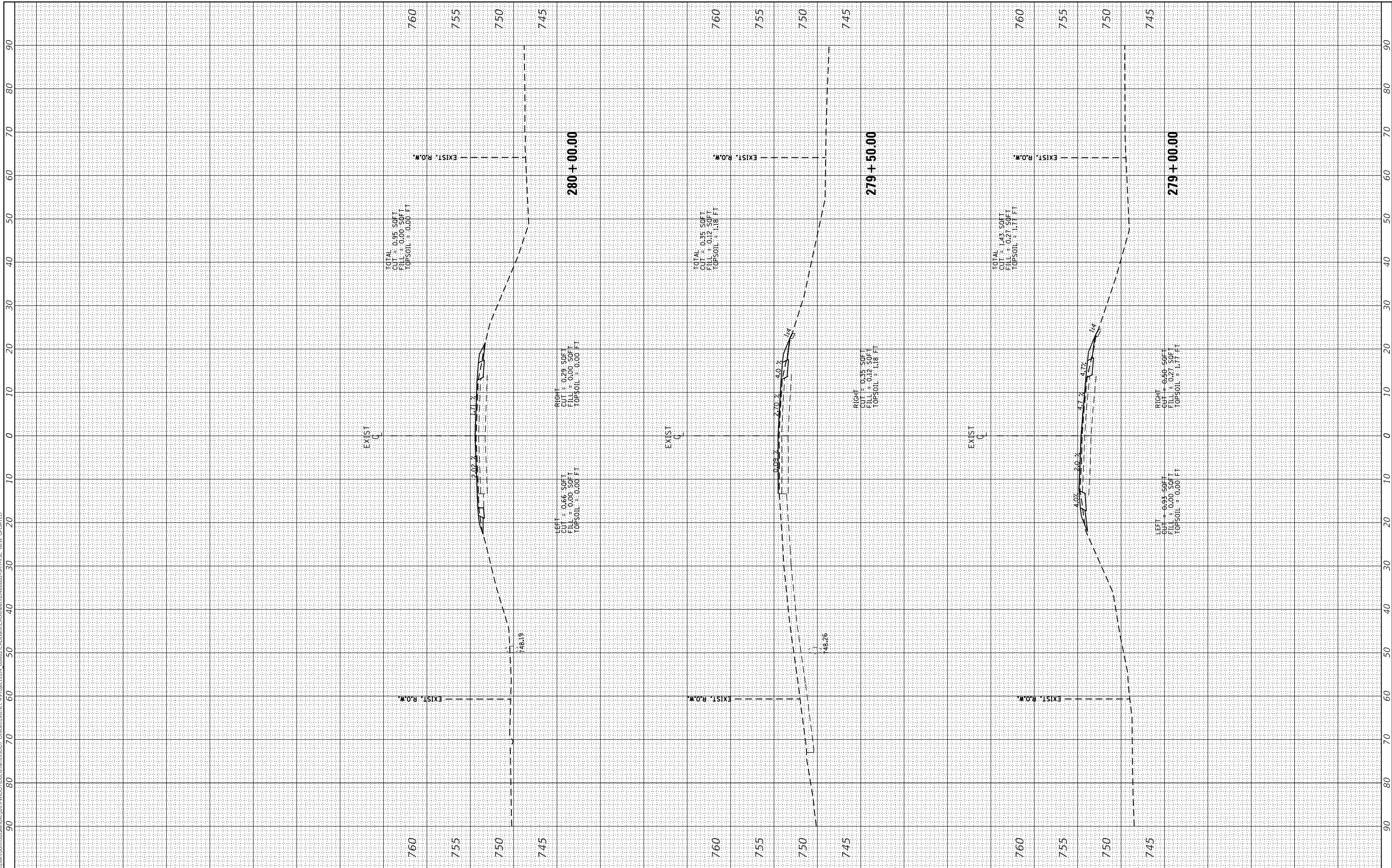
SCALE: SHEET 87 OF 93 SHEETS STA. 277+01.88 TO STA. 278+50.00

F.A.P. RTE.	SECTION	COUNTY	TOTAL SHEETS	SHEET NO.
702	(114)SR,CLV,RS-4	WOODFORD	309	303
CONTRACT NO. 68B62				
ILLINOIS FED. AID PROJECT				

FINAL SURVEY NO.	SURVEYED	BY	DATE
NOTE BOOK	PLOTTED		
AREAS CHECKED	TEMPLATE		
	AREAS CHECKED		

ORIGINAL SURVEY NO.	SURVEYED	BY	DATE
NOTE BOOK	PLOTTED		
AREAS CHECKED	TEMPLATE		
	AREAS CHECKED		

MODEL: Defn.rvt
 FILE NAME: D:\w\lanscom\data\Illinois.spr\PROJECT\DOT Documents\DOT_68B62\CAD\Drawn\CADsheets\68B62-SHTA-SC NEW UPDATED



USER NAME =	susers
PLOT SCALE =	1:20
PLOT DATE =	8/16/2019

DESIGNED -	REVISIED -
DRAWN -	REVISIED -
CHECKED -	REVISIED -
DATE -	REVISIED -

REVISIED -	REVISIED -
REVISIED -	REVISIED -
REVISIED -	REVISIED -
REVISIED -	REVISIED -

STATE OF ILLINOIS
 DEPARTMENT OF TRANSPORTATION

CROSS SECTIONS
 IL 117

88

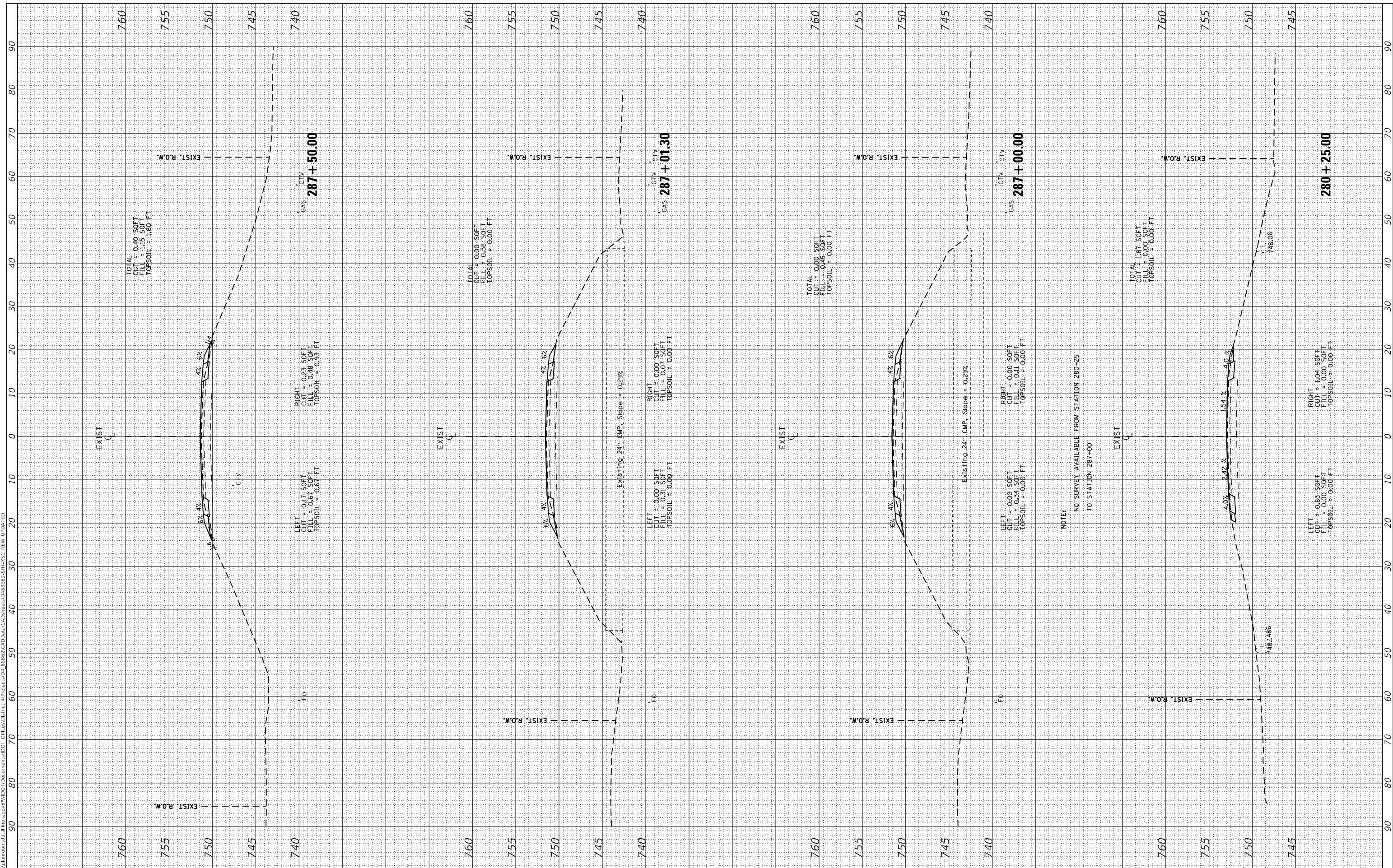
SCALE: 27500.00 OF 280.5 FEET STA. TO STA.

F.A. RTE.	SECTION	COUNTY	TOTAL SHEETS	SHEET NO.
WOODFORD	309 304			
68B62		CONTRACT NO.		
ILLINOIS FED. AID PROJECT				

FINAL SURVEY NO.	SURVEYED PLOTTED TEMPLATE AREAS CHECKED	BY	DATE

ORIGINAL SURVEY NO.	SURVEYED PLOTTED TEMPLATE AREAS CHECKED	BY	DATE

MODEL: Defn.rvt
 FILE NAME: D:\valiant\rooms\ad\illinois\gov\PIV\DOT\Documents\DOT_Office\District_4\Projects\034_68B62\CAD\Drawn\CADsheets\0468B62-SHTA-SC_NEW_UPDATED



NOTE:
 NO SURVEY AVAILABLE FROM STATION 280+25 TO STATION 287+00

USER NAME = susers	DESIGNED -	REVISED -
	DRAWN -	REVISED -
PLOT SCALE = 1:20	CHECKED -	REVISED -
PLOT DATE = 8/16/2019	DATE -	REVISED -

**STATE OF ILLINOIS
 DEPARTMENT OF TRANSPORTATION**

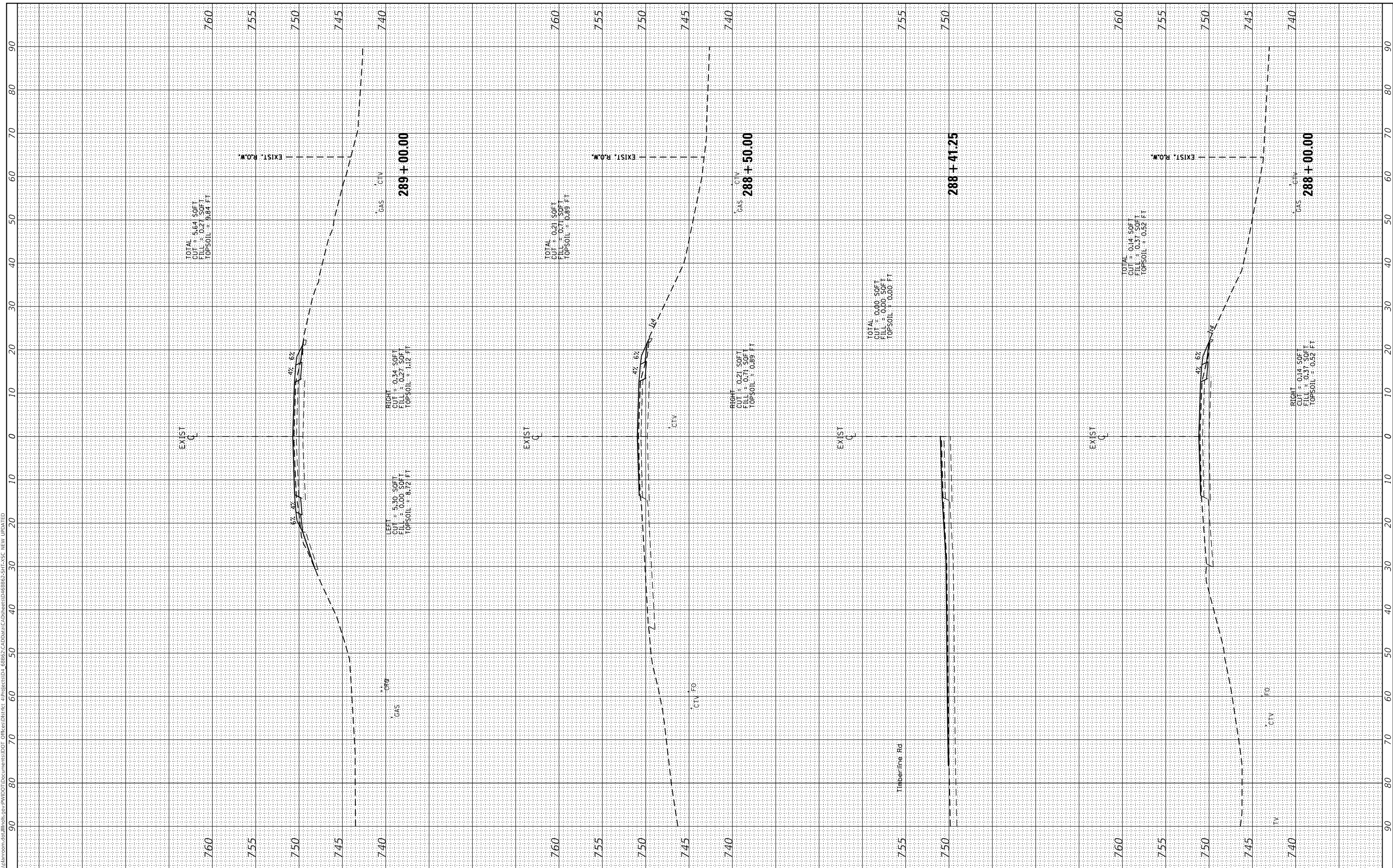
CROSS SECTIONS IL 117			
SCALE:	SHEET 89	OF 93 SHEETS	STA. 280+25.00 TO STA. 287+50.00

F.A.P. RTE. 702	SECTION (114)SR,CLV,RS-4	COUNTY WOODFORD	TOTAL SHEETS 309	SHEET NO. 305
CONTRACT NO. 68B62				
ILLINOIS FED. AID PROJECT				

FINAL SURVEY NO.	SURVEYED	BY	DATE
NOTE BOOK	PLOTTED		
AREAS CHECKED	TEMPLATE		
AREAS CHECKED	AREAS CHECKED		

ORIGINAL SURVEY NO.	SURVEYED	BY	DATE
NOTE BOOK	PLOTTED		
AREAS CHECKED	TEMPLATE		
AREAS CHECKED	AREAS CHECKED		

MODEL: Defn.rvt
 FILE NAME: D:\valiant\rooms\ad\illinois\pvt\PROJECT\DOT Documents\DOT Office\District 4\Projects\DOT_68B62\CAD\DATA\CADsheets\DOT_68B62-SHT-90-SC NEW UPDATED



USER NAME = susers	DESIGNED -	REVISED -
	DRAWN -	REVISED -
PLOT SCALE = 1:20	CHECKED -	REVISED -
PLOT DATE = 8/16/2019	DATE -	REVISED -

**STATE OF ILLINOIS
DEPARTMENT OF TRANSPORTATION**

**CROSS SECTIONS
IL 117**

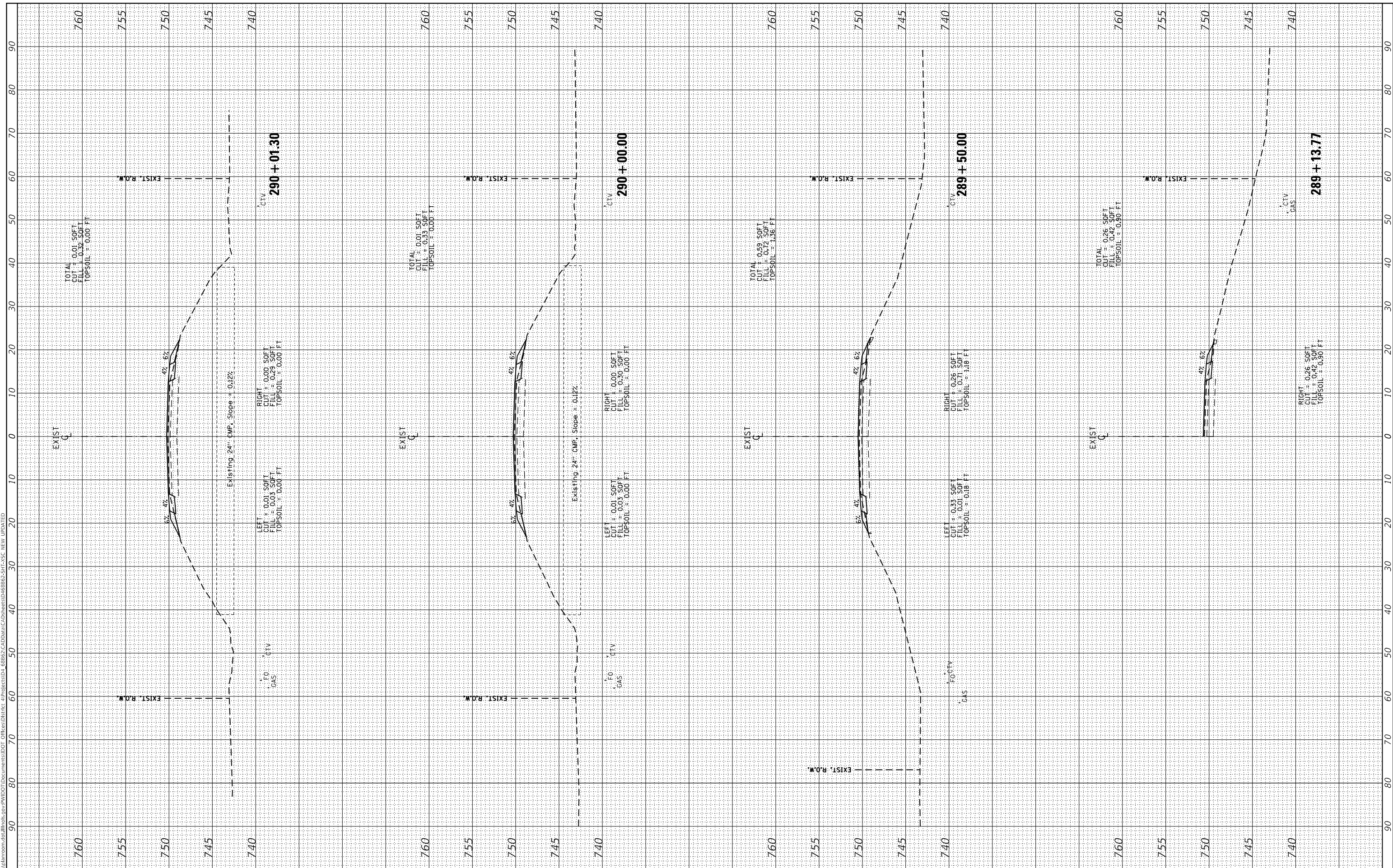
SCALE: SHEET 90 OF 93 SHEETS STA. 288+00.00 TO STA. 289+00.00

F.A.P. RTE. 702	SECTION (114)SR,CLV,RS-4	COUNTY WOODFORD	TOTAL SHEETS 309	SHEET NO. 306
CONTRACT NO. 68B62				
ILLINOIS FED. AID PROJECT				

FINAL SURVEY NO.	SURVEYED PLOTTED TEMPLATE AREAS CHECKED	BY	DATE

ORIGINAL SURVEY NO.	SURVEYED PLOTTED TEMPLATE AREAS CHECKED	BY	DATE

MODEL: Defn.rvt
 FILE NAME: D:\valiant\rooms\dm\illinois\p\p\MI\DOT\Documents\DOT_Office\District_4\Projects\EDL_68862\CAD\Drawn\CADsheets\68862-SR1A-SC_NEW_UPDATED



USER NAME = susers	DESIGNED -	REVISED -
PLOT SCALE = 1:20	DRAWN -	REVISED -
PLOT DATE = 8/16/2019	CHECKED -	REVISED -
	DATE -	REVISED -

**STATE OF ILLINOIS
DEPARTMENT OF TRANSPORTATION**

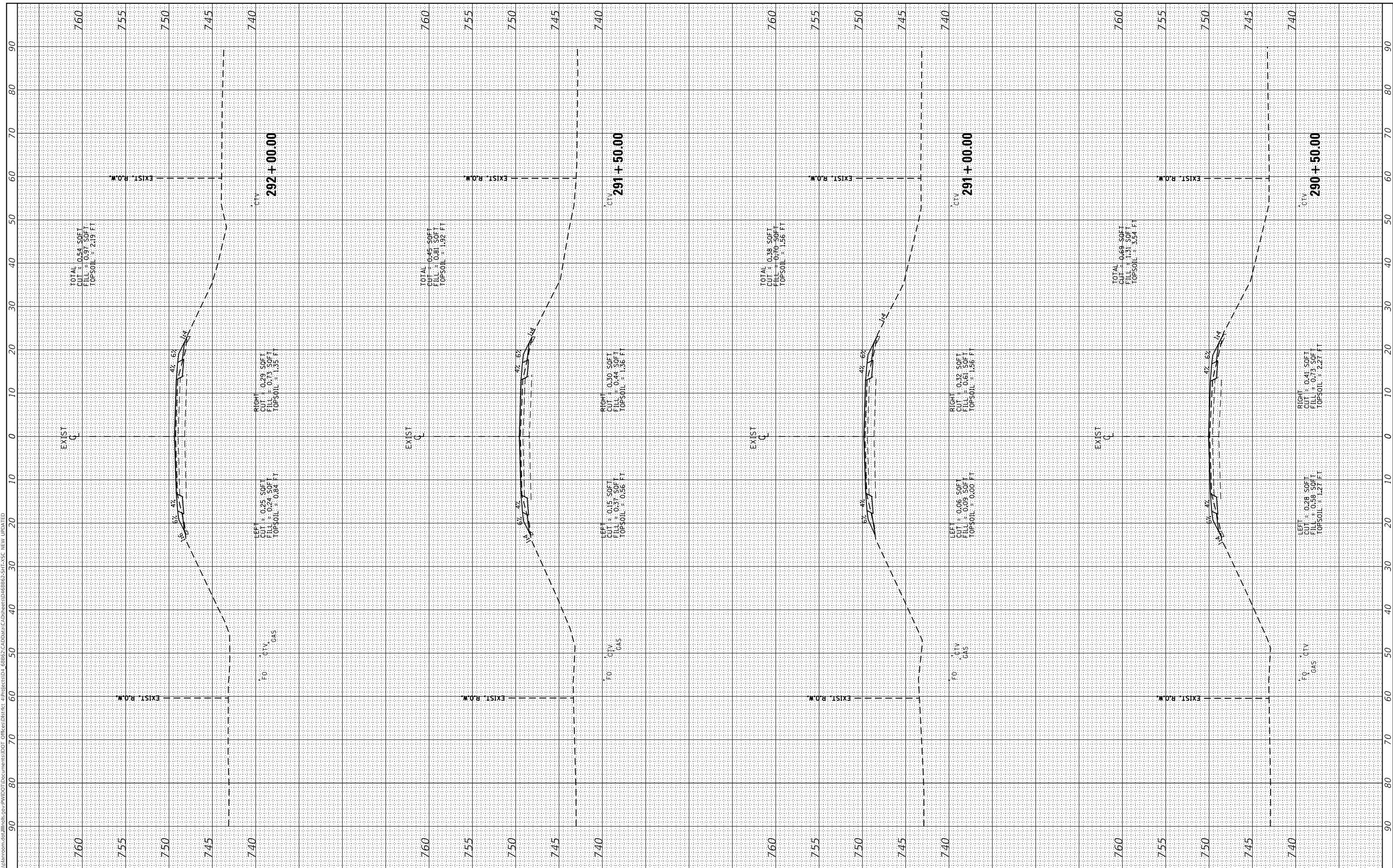
CROSS SECTIONS IL 117			
SCALE:	SHEET 91	OF 93 SHEETS	STA. 289+13.77 TO STA. 290+01.30

F.A.P. RTE. 702	SECTION (114)SR,CLV,RS-4	COUNTY WOODFORD	TOTAL SHEETS 309	SHEET NO. 307
CONTRACT NO. 68B62				
ILLINOIS FED. AID PROJECT				

FINAL SURVEY	SURVEYED	BY	DATE
NOTE BOOK	PLOTTED		
NO.	TEMPLATE		
	AREAS CHECKED		
	AREAS CHECKED		

ORIGINAL SURVEY	SURVEYED	BY	DATE
NOTE BOOK	PLOTTED		
NO.	TEMPLATE		
	AREAS CHECKED		
	AREAS CHECKED		

MODEL: Defn.rvt
 FILE NAME: D:\valiant\rooms\ad\illinois\pww\DOT\Documents\DOT_Office\District_4\Projects\68B62\CAD\Drawn\CADsheets\68B62-5R1A-SC_NEW_UPDATED



USER NAME = susers	DESIGNED -	REVISED -
	DRAWN -	REVISED -
PLOT SCALE = 1:20	CHECKED -	REVISED -
PLOT DATE = 8/16/2019	DATE -	REVISED -

**STATE OF ILLINOIS
DEPARTMENT OF TRANSPORTATION**

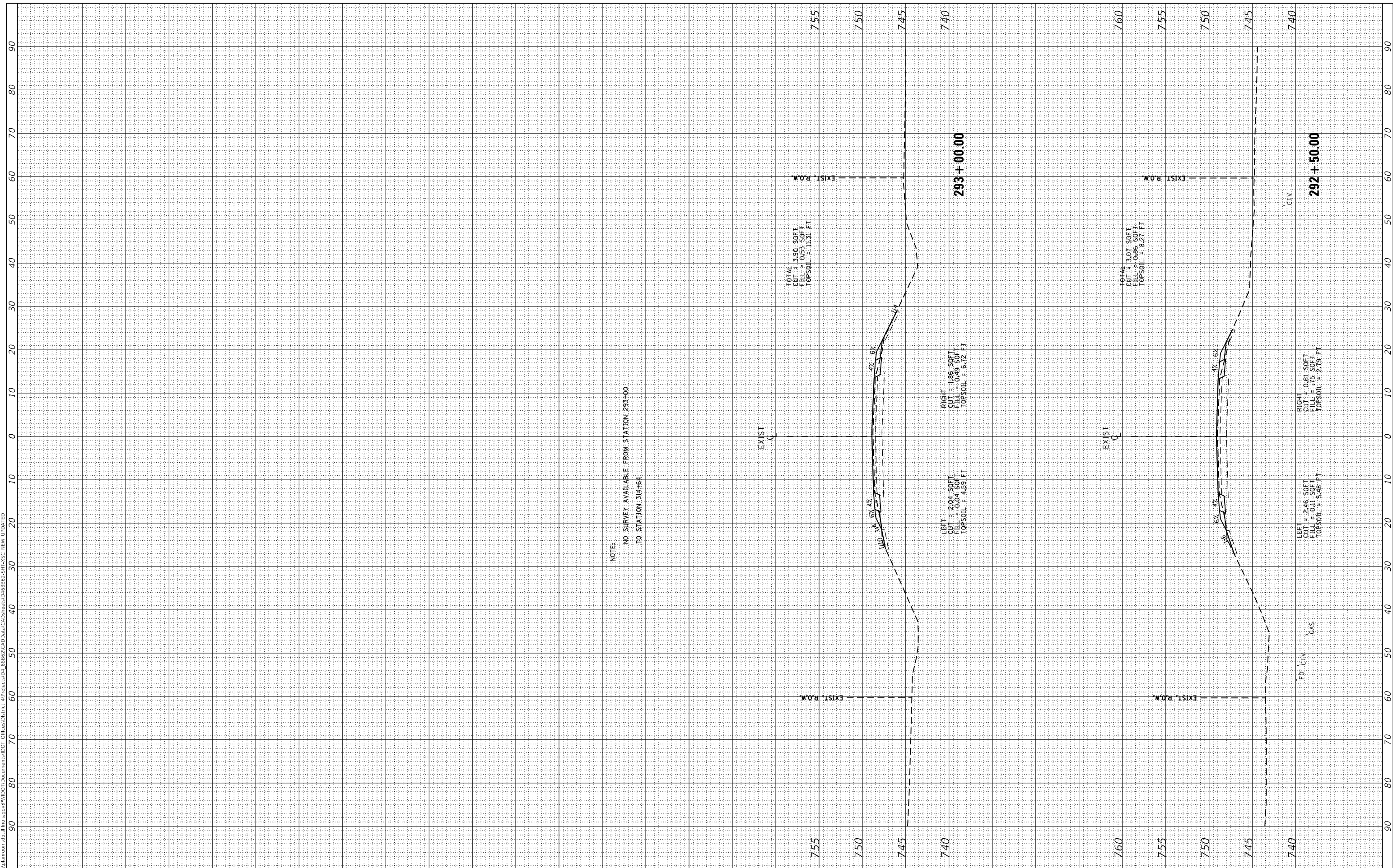
CROSS SECTIONS			
IL 117			
SCALE:	SHEET 92	OF 93 SHEETS	STA. 290+50.00 TO STA. 292+00.00

F.A.P. RTE. 702	SECTION (114)SR,CLV,RS-4	COUNTY WOODFORD	TOTAL SHEETS 309	SHEET NO. 308
CONTRACT NO. 68B62				
ILLINOIS FED. AID PROJECT				

FINAL SURVEY NO.	SURVEYED PLOTTED	BY	DATE
NOTE BOOK	TEMPLATE		
AREAS CHECKED	AREAS CHECKED		

ORIGINAL SURVEY NO.	SURVEYED PLOTTED	BY	DATE
NOTE BOOK	TEMPLATE		
AREAS CHECKED	AREAS CHECKED		

MODEL: Defn.rvt
 FILE NAME: D:\w\lansom\ad\Illinois\gov\PIV\DOT\Documents\DOT_Office\District_4\Projects\004_68B62\CAD\Drawn\CADsheets\0468B62-SHTA-SC_NEW_UPDATED



STATE OF ILLINOIS
 DEPARTMENT OF TRANSPORTATION

CROSS SECTIONS
 IL 117

USER NAME = \$USERS	DESIGNED -	REVISED -
PLOT SCALE = 1:20	DRAWN -	REVISED -
PLOT DATE = 8/16/2019	CHECKED -	REVISED -
	DATE -	REVISED -

SCALE: SHEET 93 OF 93 SHEETS STA. 292+50.00 TO STA. 293+00.00

F.A.P. RTE. 702	SECTION (114)SR,CLV,RS-4	COUNTY WOODFORD	TOTAL SHEETS 309	SHEET NO. 309
CONTRACT NO. 68B62				
ILLINOIS FED. AID PROJECT				