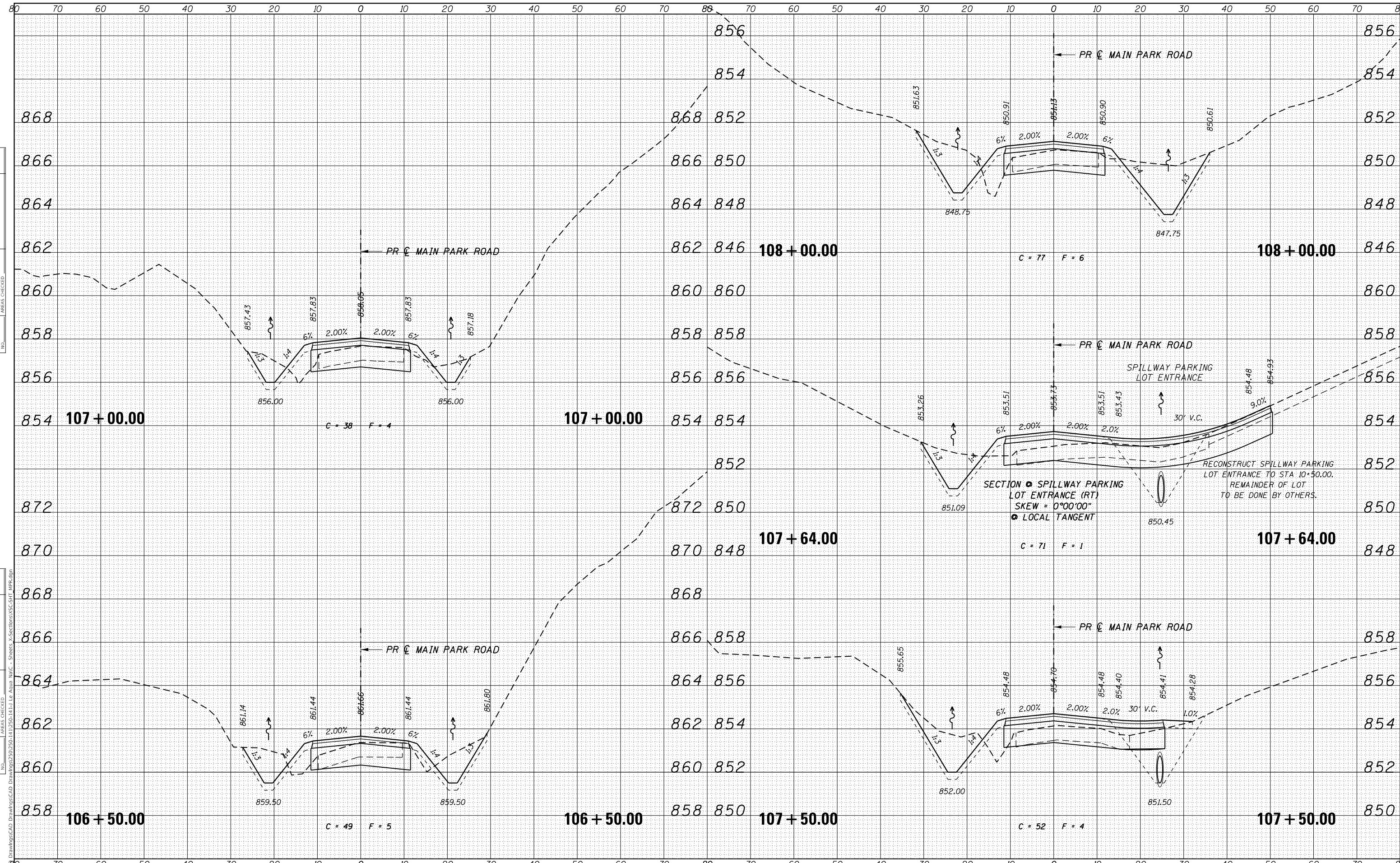


DATE	
BY	
SURVEYED	
PLOTTED	
TEMPLATE	
NOTE BOOK	
AREAS CHECKED	

DATE	
BY	
SURVEYED	
PLOTTED	
TEMPLATE	
NOTE BOOK	
AREAS CHECKED	



MODEL: Default
 FILE NAME: S:\Drawings\CAD Drawings\2018\11\28\11-21-18\Le Aqua V.C. - Sheets_V\Sections\SC-311_MPR.dgn

USER NAME = joeb	DESIGNED - JEB	REVISED -
	DRAWN - JEB	REVISED -
PLOT SCALE = 20.0000' / in.	CHECKED - RHD	REVISED -
PLOT DATE = 8/28/2019	DATE - 8/28/19	REVISED -

DESIGNED - JEB	REVISED -
DRAWN - JEB	REVISED -
CHECKED - RHD	REVISED -
DATE - 8/28/19	REVISED -

**STATE OF ILLINOIS
 DEPARTMENT OF TRANSPORTATION**

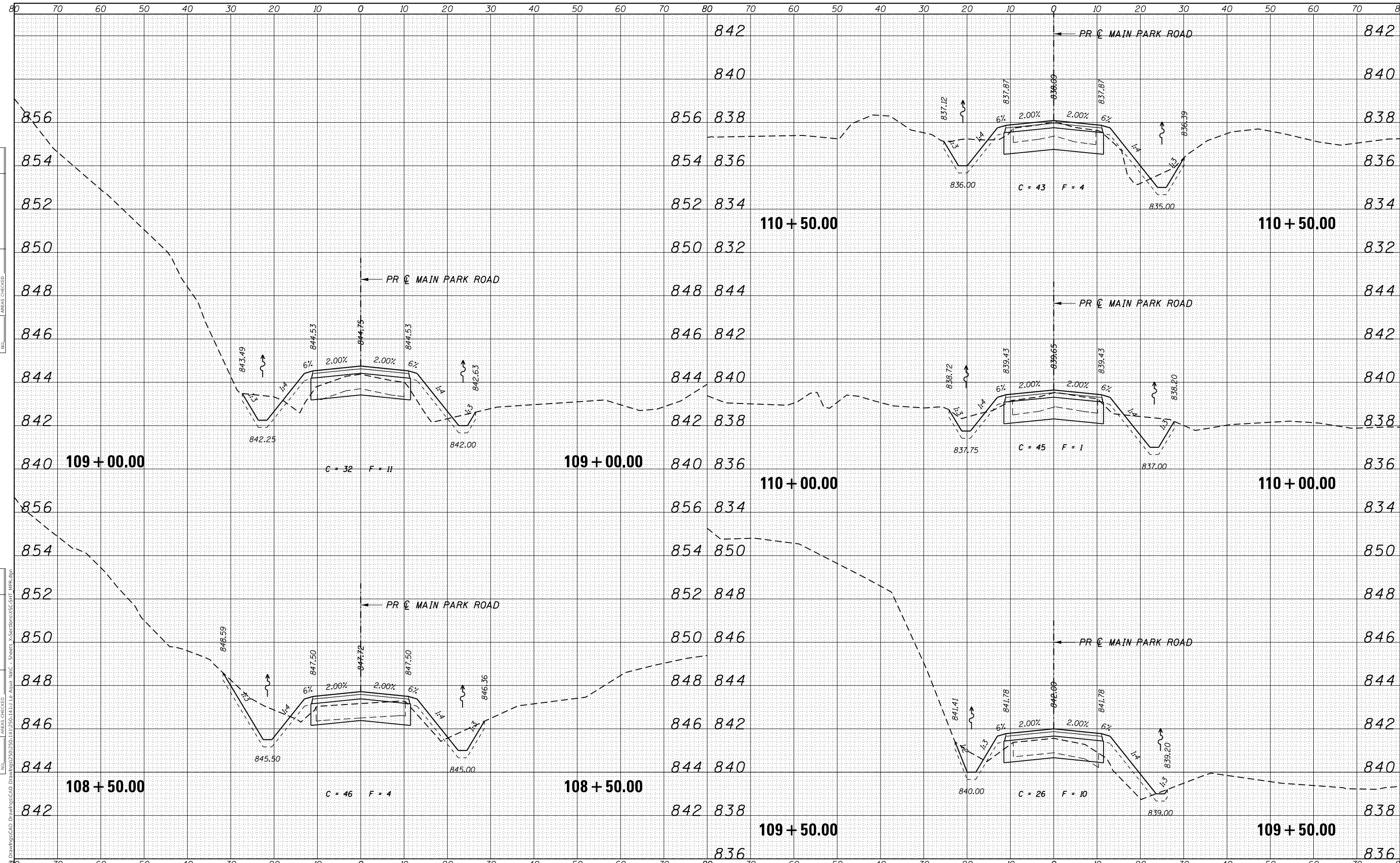
CROSS SECTIONS - MAIN PARK ROAD

SCALE: 10'H x 2'V SHEET 4 OF 81 SHEETS STA. 106+50.00 TO STA. 108+00.00

F.A. RTE.	SECTION	COUNTY	TOTAL SHEETS	SHEET NO.
	LAKE LE-AQUA-NA 2018	STEPHENSON	308	201
			CONTRACT NO. 46906	
ILLINOIS		FED. AID PROJECT		

DATE	
BY	
FINAL SURVEY	SURVEYED
NOTE BOOK	PLOTTED
NO.	TEMPLATE
	AREAS CHECKED
	AREAS CHECKED

DATE	
BY	
ORIGINAL SURVEY	SURVEYED
NOTE BOOK	PLOTTED
NO.	TEMPLATE
	AREAS CHECKED
	AREAS CHECKED



MODEL: Default
 FILE NAME: S:\Drawings\CAD Drawings\2019\11236-11-11 Le Aqua NatC - Sheets_V\Sections\XSC-311_MPR.dgn

USER NAME	= joeb
DESIGNED	- JEB
DRAWN	- JEB
CHECKED	- RHD
DATE	- 8/28/19

REVISD	-
REVISD	-
REVISD	-
REVISD	-

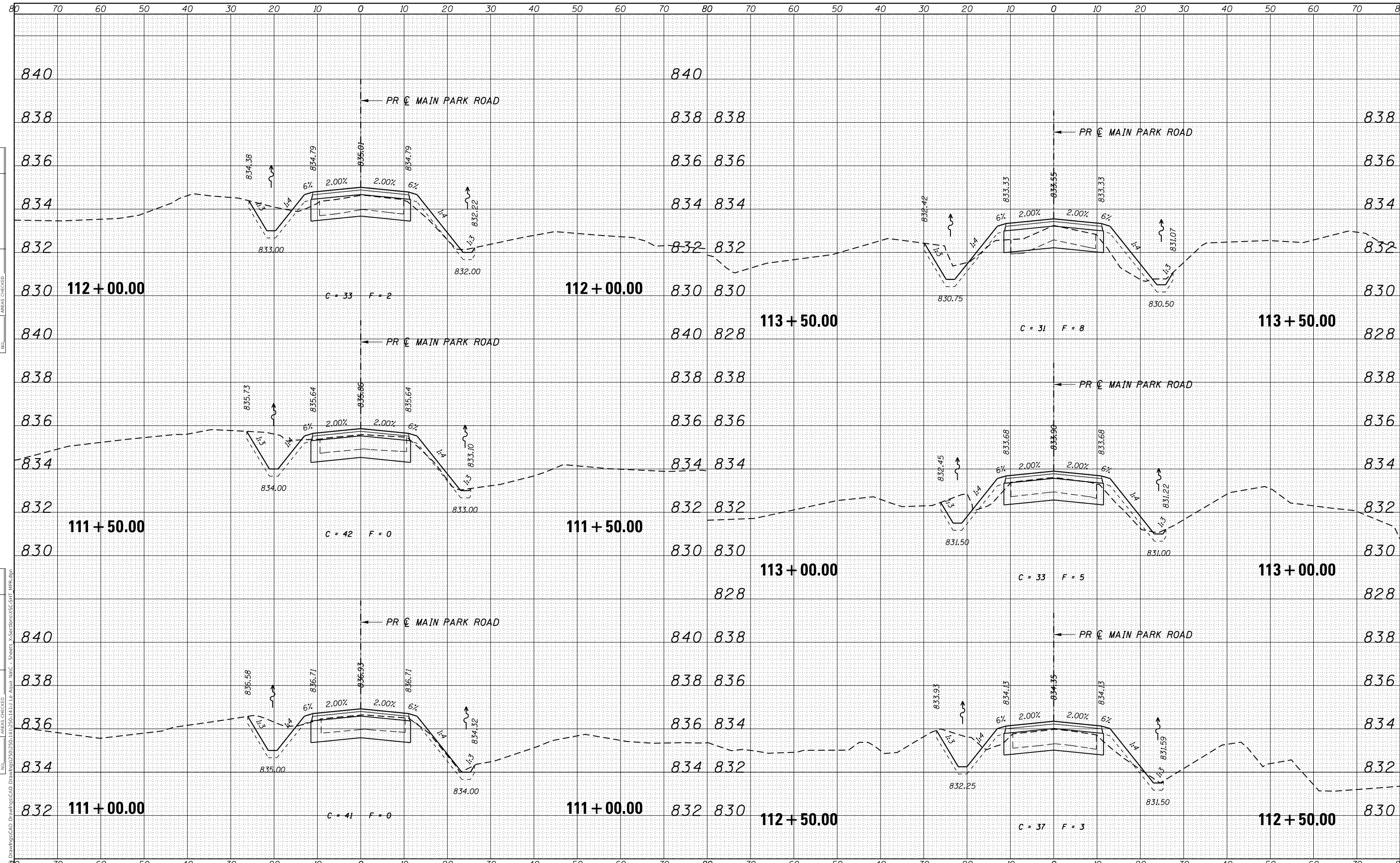
STATE OF ILLINOIS
 DEPARTMENT OF TRANSPORTATION

CROSS SECTIONS - MAIN PARK ROAD
 SCALE: 10'H x 2"V SHEET 5 OF 81 SHEETS STA. 108+50.00 TO STA. 110+50.00

F.A. RTE.	SECTION	COUNTY	TOTAL SHEETS	SHEET NO.
	LAKE LE-AQUA-NA 2018	STEPHENSON	308	202
				CONTRACT NO. 46906
ILLINOIS		FED. AID PROJECT		

DATE	
BY	
FINAL SURVEY	SURVEYED
NOTE BOOK	PLOTTED
NO.	TEMPLATE
	AREAS CHECKED

DATE	
BY	
ORIGINAL SURVEY	SURVEYED
NOTE BOOK	PLOTTED
NO.	TEMPLATE
	AREAS CHECKED



MODEL: Default
 FILE NAME: S:\Drawings\CAD Drawings\2019\111+00.00-113+50.00\111+00.00 - Sheets_V\Sections\SC-311_MPR.dgn

USER NAME = joeb	DESIGNED - JEB	REVISED -
	DRAWN - JEB	REVISED -
PLOT SCALE = 20.0000' / in.	CHECKED - RHD	REVISED -
PLOT DATE = 8/28/2019	DATE - 8/28/19	REVISED -

**STATE OF ILLINOIS
 DEPARTMENT OF TRANSPORTATION**

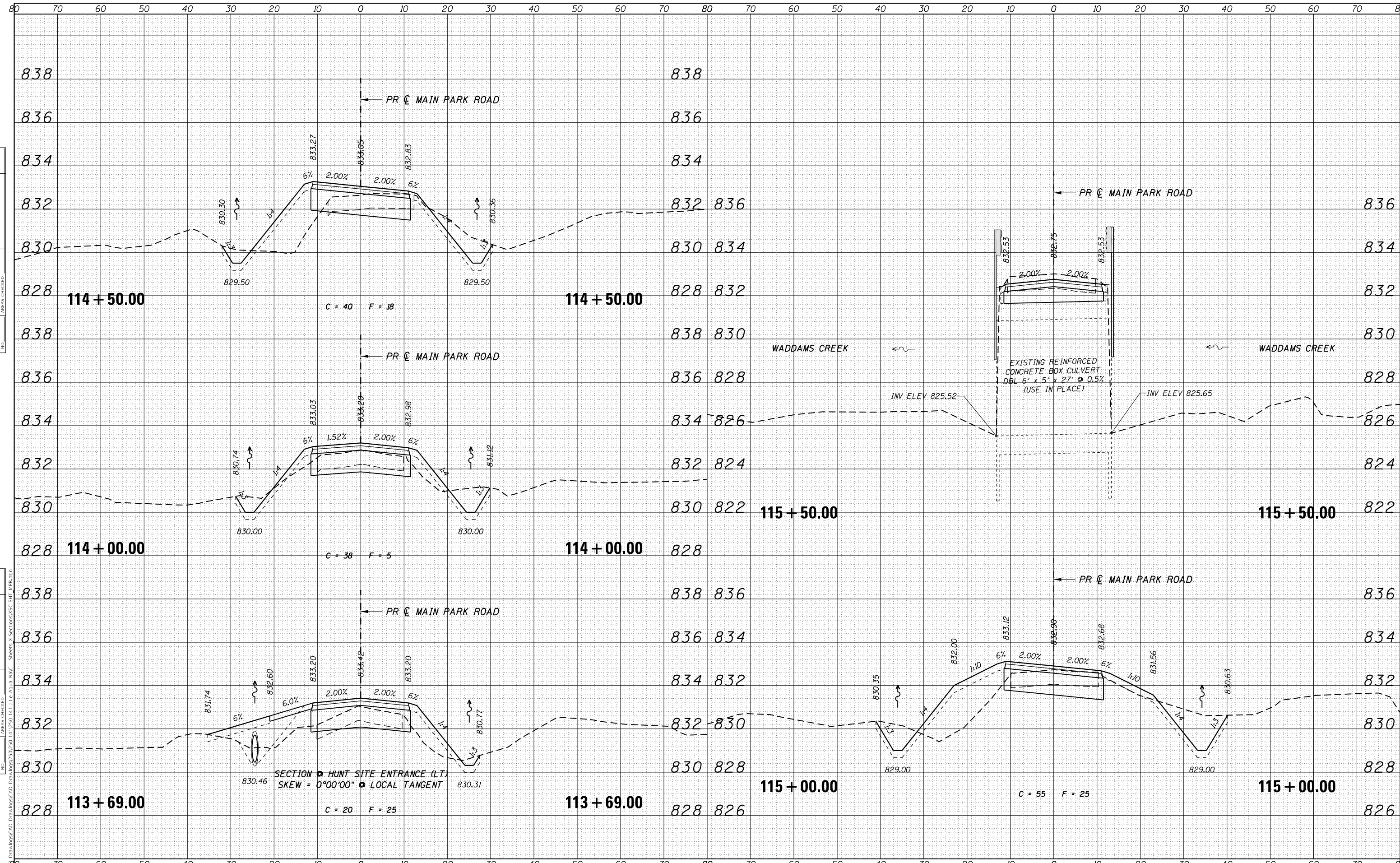
CROSS SECTIONS - MAIN PARK ROAD

SCALE: 10'H x 2"V SHEET 6 OF 81 SHEETS STA. 111+00.00 TO STA. 113+50.00

F.A. RTE.	SECTION	COUNTY	TOTAL SHEETS	SHEET NO.
	LAKE LE-AQUA-NA 2018	STEPHENSON	308	203
			CONTRACT NO. 46906	
ILLINOIS		FED. AID PROJECT		

DATE	
BY	
FINAL SURVEY	
PLOTTED	
TEMPLATE	
NOTE BOOK	
NO.	
AREAS CHECKED	

DATE	
BY	
ORIGINAL SURVEY	
NOTE BOOK	
NO.	
AREAS CHECKED	



MODEL	Default
FILE NAME	Stations
DRAWING	CAD
DATE	8/28/2019

USER NAME	= joeb
DESIGNED	- JEB
DRAWN	- JEB
CHECKED	- RHD
DATE	- 8/28/19
REVISIONS	
REVISED	-
REVISIONS	
REVISED	-
REVISIONS	
REVISED	-

**STATE OF ILLINOIS
DEPARTMENT OF TRANSPORTATION**

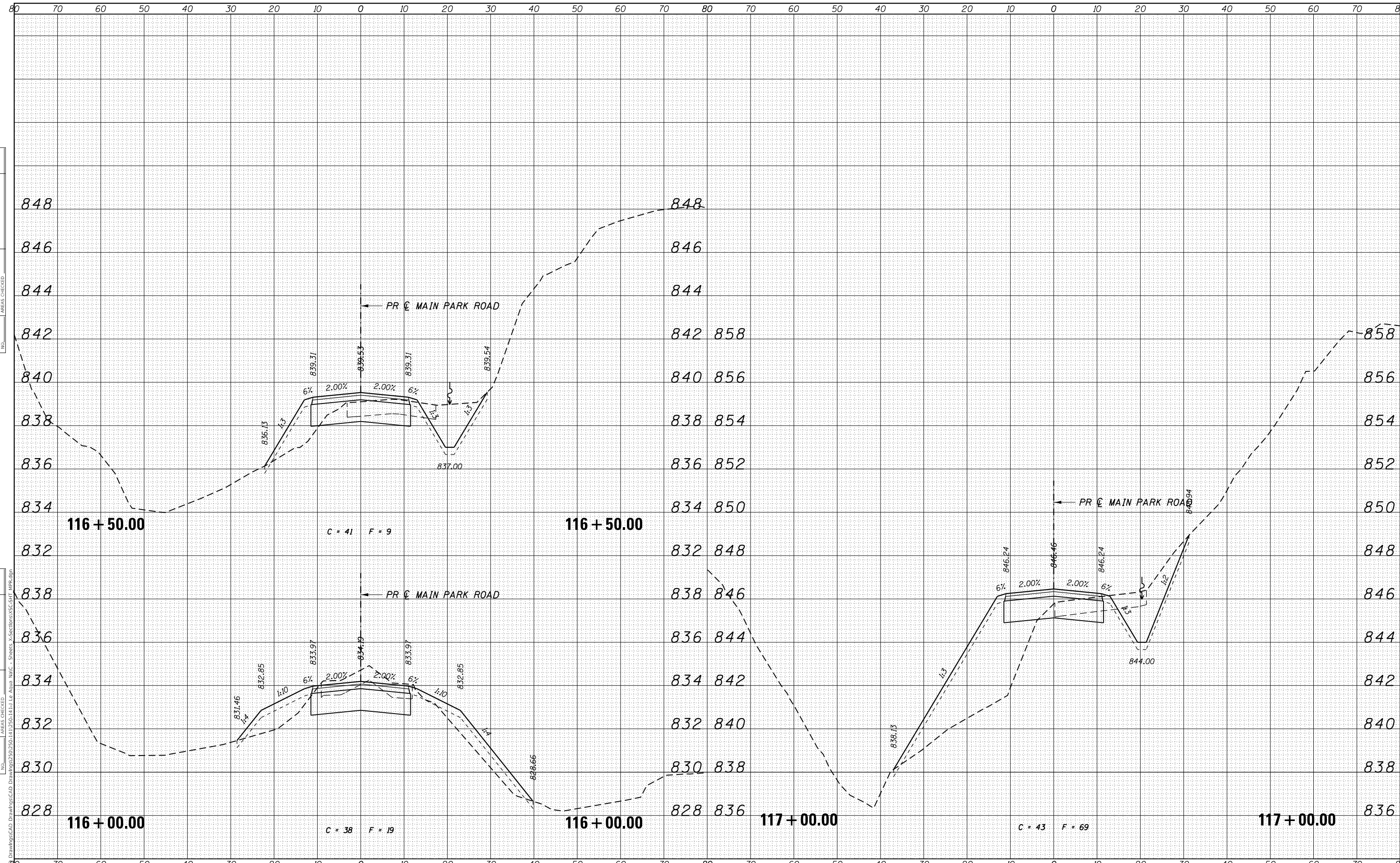
CROSS SECTIONS - MAIN PARK ROAD

SCALE: 10'H x 2'V SHEET 7 OF 81 SHEETS STA. 113+69.00 TO STA. 115+50.00

F.A. RTE.	SECTION	COUNTY	TOTAL SHEETS	SHEET NO.
	LAKE LE-AQUA-NA 2018	STEPHENSON	308	204
			CONTRACT NO. 46906	
ILLINOIS FED. AID PROJECT				

DATE	
BY	
FINAL SURVEY	SURVEYED
NOTE BOOK	PLOTTED
NO.	TEMPLATE
	AREAS CHECKED

DATE	
BY	
ORIGINAL SURVEY	SURVEYED
NOTE BOOK	PLOTTED
NO.	TEMPLATE
	AREAS CHECKED



MODEL: Default
 FILE NAME: S:\Drawings\CAD Drawings\2019\116+00.00 - 117+00.00 - Sheets - Sections\SC-318 - MPR.dgn

USER NAME = joeb	DESIGNED - JEB	REVISED -
	DRAWN - JEB	REVISED -
PLOT SCALE = 20.0000' / in.	CHECKED - RHD	REVISED -
PLOT DATE = 8/28/2019	DATE - 8/28/19	REVISED -

**STATE OF ILLINOIS
 DEPARTMENT OF TRANSPORTATION**

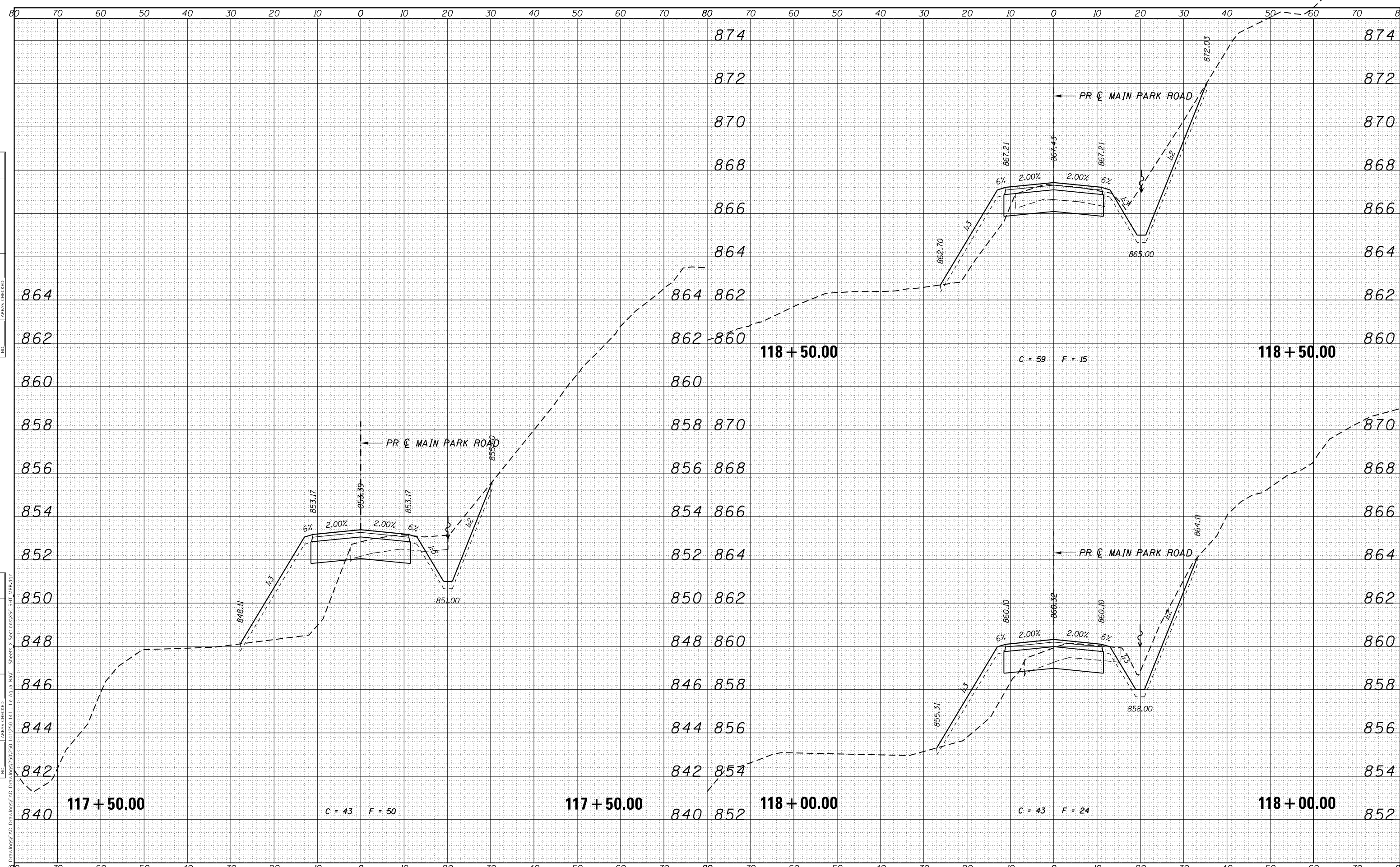
CROSS SECTIONS - MAIN PARK ROAD

SCALE: 10'H x 2"V SHEET 8 OF 81 SHEETS STA. 116+00.00 TO STA. 117+00.00

F.A. RTE.	SECTION	COUNTY	TOTAL SHEETS	SHEET NO.
	LAKE LE-AQUA-NA 2018	STEPHENSON	308	205
			CONTRACT NO. 46906	
ILLINOIS		FED. AID PROJECT		

DATE	
BY	
FINAL SURVEY	SURVEYED
NOTE BOOK	PLOTTED
NO.	TEMPLATE
	AREAS CHECKED

DATE	
BY	
ORIGINAL SURVEY	SURVEYED
NOTE BOOK	PLOTTED
NO.	TEMPLATE
	AREAS CHECKED



MODEL: Default
 FILE NAME: S:\Drawings\CAD Drawings\2019\117+50.00-118+50.00 - Sheets - Sections\SC-51E_MPR.dgn

USER NAME = joeb	DESIGNED - JEB	REVISED -
	DRAWN - JEB	REVISED -
PLOT SCALE = 20.0000' / in.	CHECKED - RHD	REVISED -
PLOT DATE = 8/28/2019	DATE - 8/28/19	REVISED -

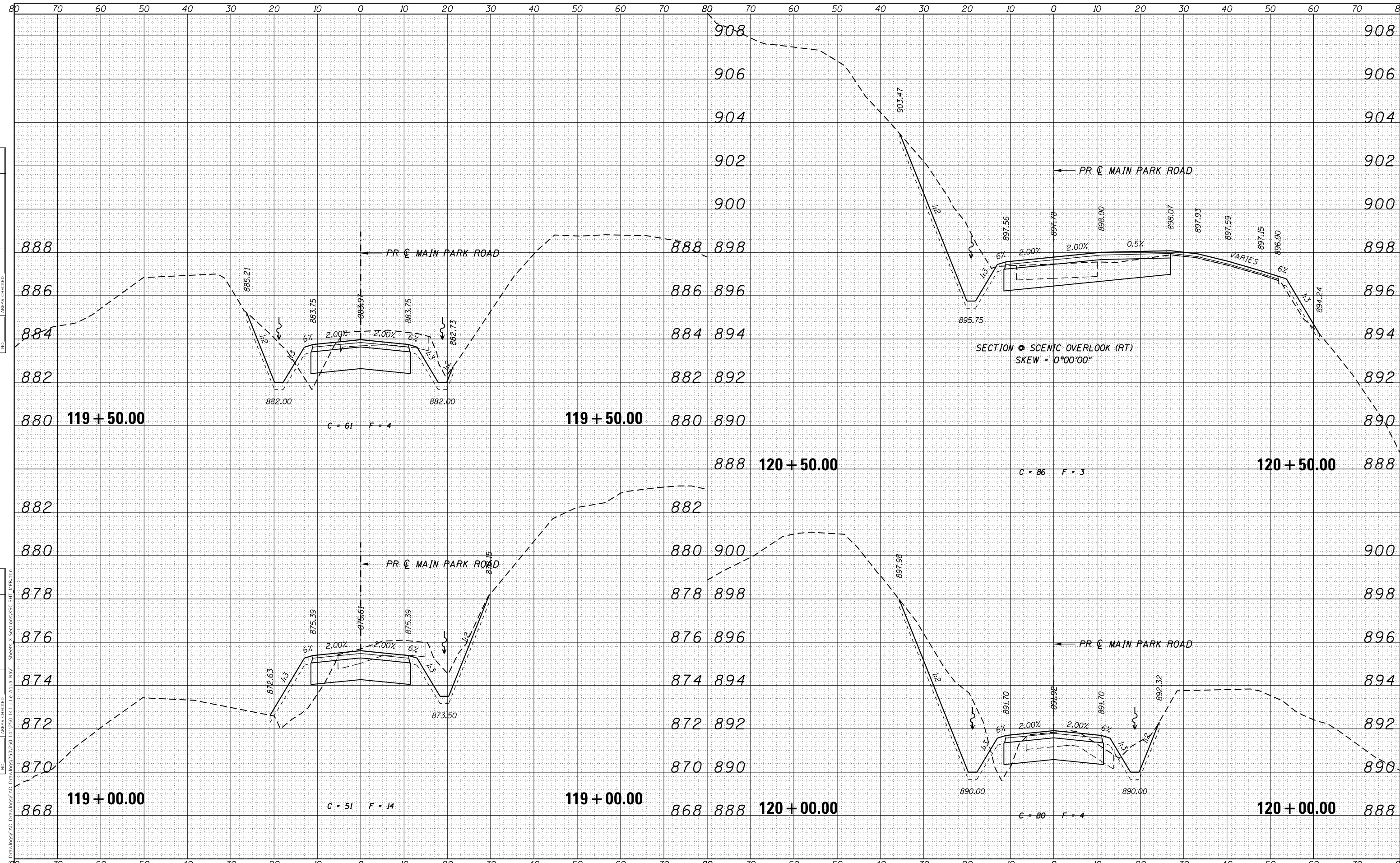
STATE OF ILLINOIS
 DEPARTMENT OF TRANSPORTATION

CROSS SECTIONS - MAIN PARK ROAD
 SCALE: 10'H x 2'V SHEET 9 OF 81 SHEETS STA. 117+50.00 TO STA. 118+50.00

F.A. RTE.	SECTION	COUNTY	TOTAL SHEETS	SHEET NO.
	LAKE LE-AQUA-NA 2018	STEPHENSON	308	206
				CONTRACT NO. 46906
ILLINOIS		FED. AID PROJECT		

DATE	
BY	
FINAL SURVEY	SURVEYED
NOTE BOOK	PLOTTED
NO.	TEMPLATE
	AREAS CHECKED
	AREAS CHECKED

DATE	
BY	
ORIGINAL SURVEY	SURVEYED
NOTE BOOK	PLOTTED
NO.	TEMPLATE
	AREAS CHECKED
	AREAS CHECKED



MODEL: Default
 FILE NAME: S:\Drawings\CAD Drawings\2019\1128\1121 Le Aqua Vail - Sheets_V\Sections\SC-31F_MPR.dgn

USER NAME = joeb	DESIGNED - JEB	REVISED -
	DRAWN - JEB	REVISED -
PLOT SCALE = 20.0000' / in.	CHECKED - RHD	REVISED -
PLOT DATE = 8/28/2019	DATE - 8/28/19	REVISED -

**STATE OF ILLINOIS
 DEPARTMENT OF TRANSPORTATION**

CROSS SECTIONS - MAIN PARK ROAD

SCALE: 10'H x 2'V SHEET 10 OF 81 SHEETS STA. 119+00.00 TO STA. 120+50.00

F.A. RTE.	SECTION	COUNTY	TOTAL SHEETS	SHEET NO.
	LAKE LE-AQUA-NA 2018	STEPHENSON	308	207
				CONTRACT NO. 46906
ILLINOIS		FED. AID PROJECT		

DATE	
BY	
FINAL SURVEY	SURVEYED
NOTE BOOK	PLOTTED
NO.	TEMPLATE
	AREAS CHECKED

DATE	
BY	
ORIGINAL SURVEY	SURVEYED
NOTE BOOK	PLOTTED
NO.	TEMPLATE
	AREAS CHECKED



MODEL: Default
 FILE NAME: S:\Drawings\CAD Drawings\2019\1228-1412\Lake Aqua Vail - Sheets_V\Sections\SC-31F_MPR.dgn

USER NAME = joeb	DESIGNED - JEB	REvised -
	DRAWN - JEB	REvised -
PLOT SCALE = 20.0000' / in.	CHECKED - RHD	REvised -
PLOT DATE = 8/28/2019	DATE - 8/28/19	REvised -

**STATE OF ILLINOIS
DEPARTMENT OF TRANSPORTATION**

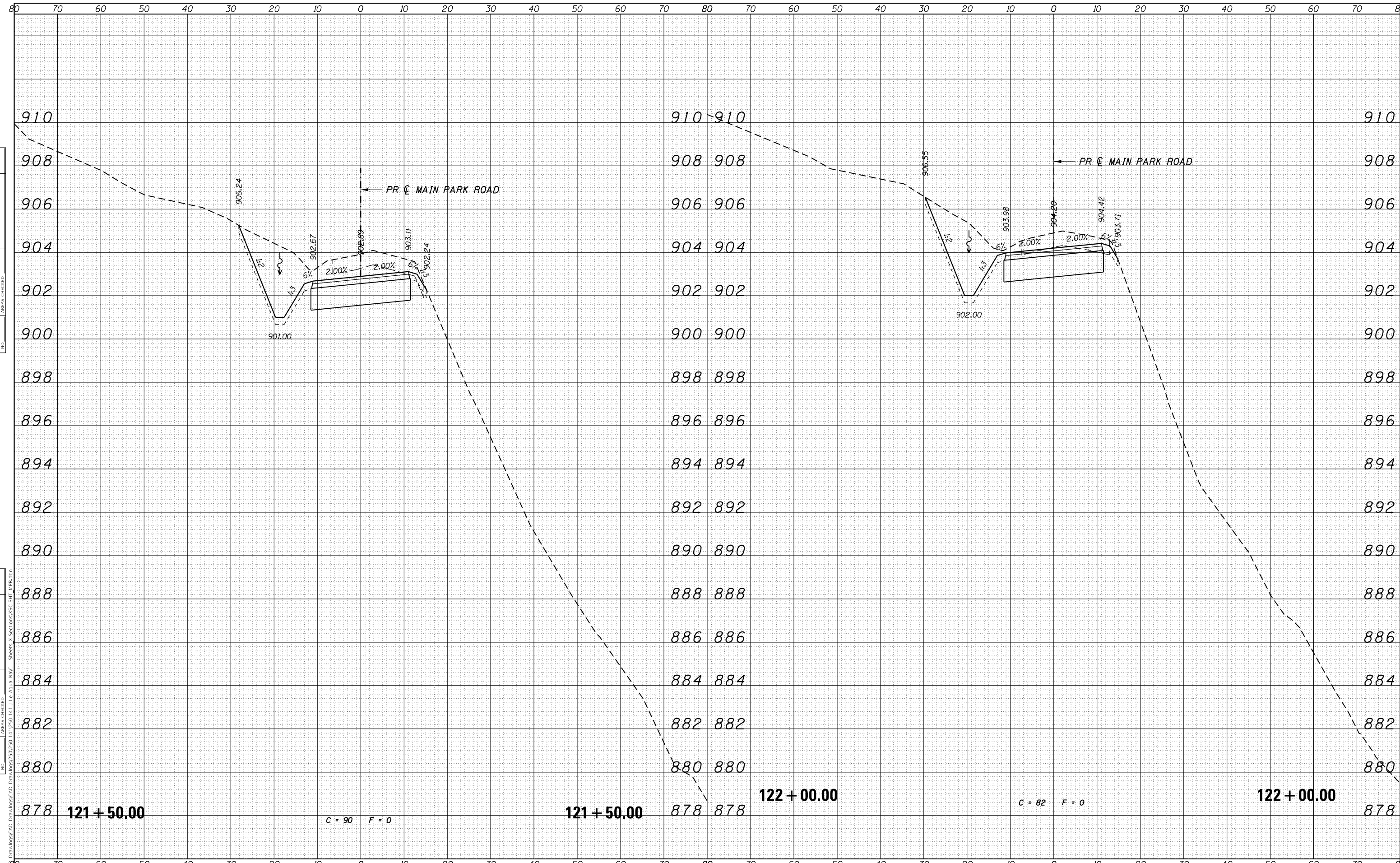
CROSS SECTIONS – MAIN PARK ROAD

SCALE: 10'H x 2'V SHEET 11 OF 81 SHEETS STA. 120+75.00 TO STA. 121+00.00

F.A. RTE.	SECTION	COUNTY	TOTAL SHEETS	SHEET NO.
	LAKE LE-AQUA-NA 2018	STEPHENSON	308	208
CONTRACT NO. 46906				
ILLINOIS FED. AID PROJECT				

DATE	
BY	
FINAL SURVEY NO.	
SURVEYED	
PLOTTED	
TEMPLATE	
AREAS CHECKED	
NOTE BOOK	
AREAS CHECKED	

DATE	
BY	
ORIGINAL SURVEY NO.	
SURVEYED	
PLOTTED	
TEMPLATE	
AREAS CHECKED	
NOTE BOOK	
AREAS CHECKED	



MODEL: Default
 FILE NAME: S:\Drawings\CAD Drawings\2018\1220-1412\LA Aqua Vals - Sheets_V\Sections\SC-31E_MPR.dgn

USER NAME = joeb	DESIGNED - JEB	REVISED -
	DRAWN - JEB	REVISED -
PLOT SCALE = 20.0000' / in.	CHECKED - RHD	REVISED -
PLOT DATE = 8/28/2019	DATE - 8/28/19	REVISED -

**STATE OF ILLINOIS
 DEPARTMENT OF TRANSPORTATION**

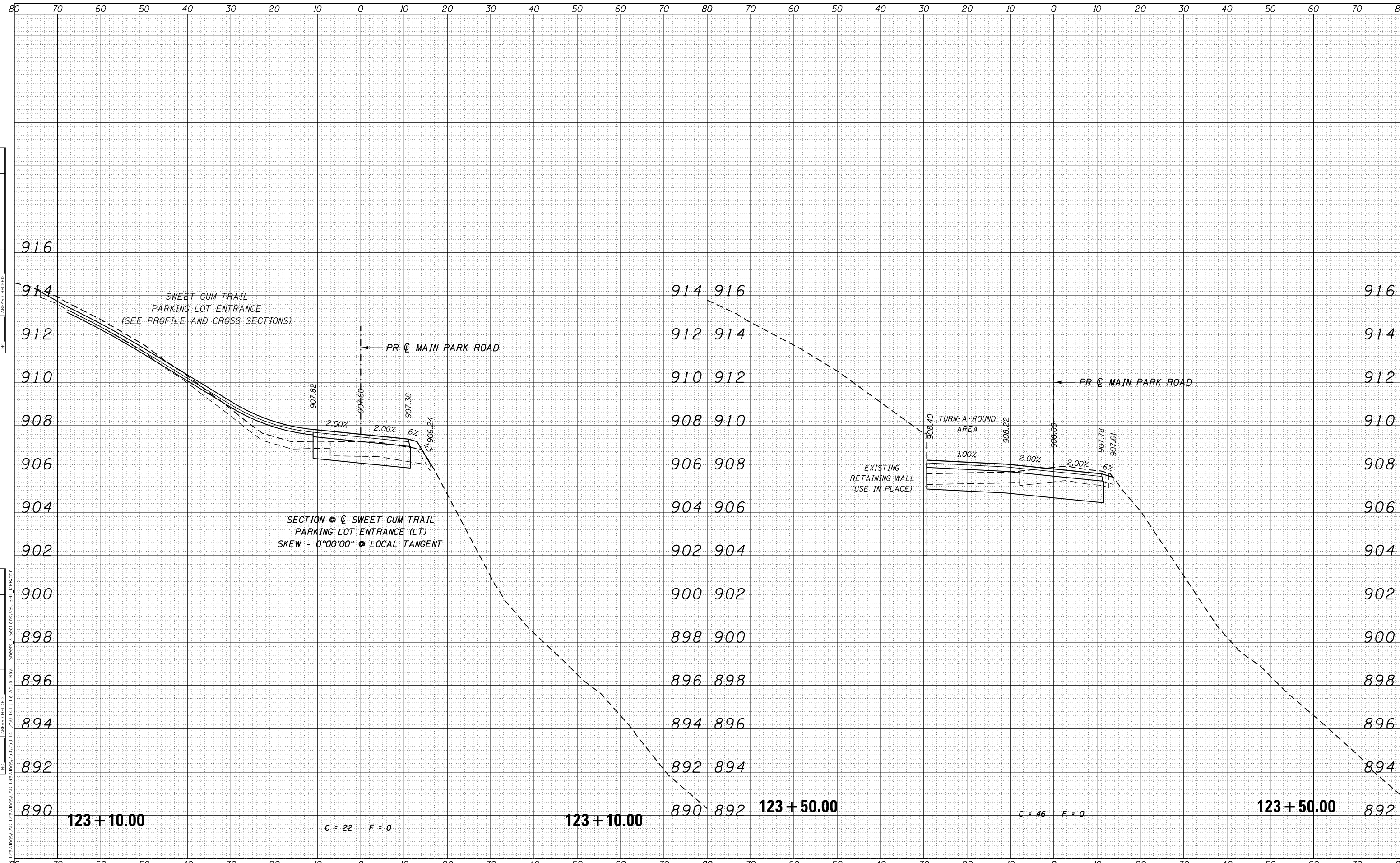
CROSS SECTIONS - MAIN PARK ROAD

SCALE: 10'H x 2"V SHEET 12 OF 81 SHEETS STA. 121+50.00 TO STA. 122+00.00

F.A. RTE.	SECTION	COUNTY	TOTAL SHEETS	SHEET NO.
	LAKE LE-AQUA-NA 2018	STEPHENSON	308	209
				CONTRACT NO. 46906
ILLINOIS FED. AID PROJECT				

DATE	
BY	
FINAL SURVEY	SURVEYED
NOTE BOOK	PLOTTED
NO.	TEMPLATE
	AREAS CHECKED

DATE	
BY	
ORIGINAL SURVEY	SURVEYED
NOTE BOOK	PLOTTED
NO.	TEMPLATE
	AREAS CHECKED



MODEL: Definit
 FILE NAME: S:\Drawings\CAD Drawings\2018\141230-14121 Le Aqua NatC - Sheets_V\Sections\SC-311_MPR.dgn

USER NAME = joeb	DESIGNED - JEB	REVISD -
	DRAWN - JEB	REVISD -
PLOT SCALE = 20.0000' / in.	CHECKED - RHD	REVISD -
PLOT DATE = 8/28/2019	DATE - 8/28/19	REVISD -

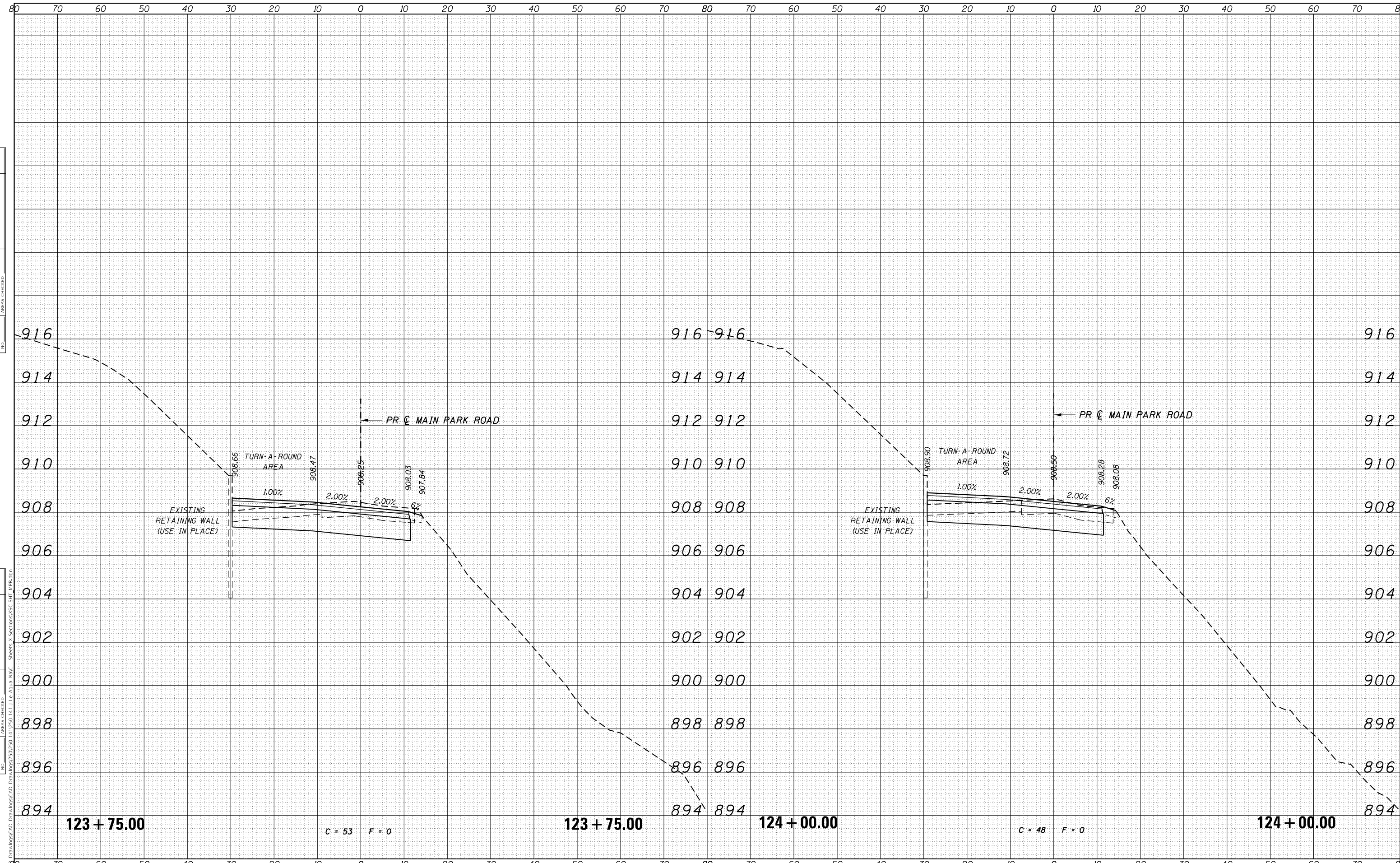
STATE OF ILLINOIS
 DEPARTMENT OF TRANSPORTATION

CROSS SECTIONS - MAIN PARK ROAD
 SCALE: 10'H x 2"V SHEET 14 OF 81 SHEETS STA. 123+10.00 TO STA. 123+50.00

F.A. RTE.	SECTION	COUNTY	TOTAL SHEETS	SHEET NO.
	LAKE LE-AQUA-NA 2018	STEPHENSON	308	211
CONTRACT NO. 46906				
ILLINOIS FED. AID PROJECT				

FINAL SURVEY NO.	SURVEYED	DATE
NOTE BOOK NO.	PLOTTED	BY
AREAS CHECKED	TEMPLATE	
	AREAS CHECKED	

ORIGINAL SURVEY NO.	SURVEYED	DATE
NOTE BOOK NO.	PLOTTED	BY
AREAS CHECKED	TEMPLATE	
	AREAS CHECKED	



MODEL: Default
 FILE NAME: S:\Drawings\CAD Drawings\2018\141236-14121 Le Aqua Vail - Sheets_V\Sections\SC-511_MPR.dgn

USER NAME = joeb	DESIGNED - JEB	REVISED -
	DRAWN - JEB	REVISED -
PLOT SCALE = 20.0000' / in.	CHECKED - RHD	REVISED -
PLOT DATE = 8/28/2019	DATE - 8/28/19	REVISED -

**STATE OF ILLINOIS
DEPARTMENT OF TRANSPORTATION**

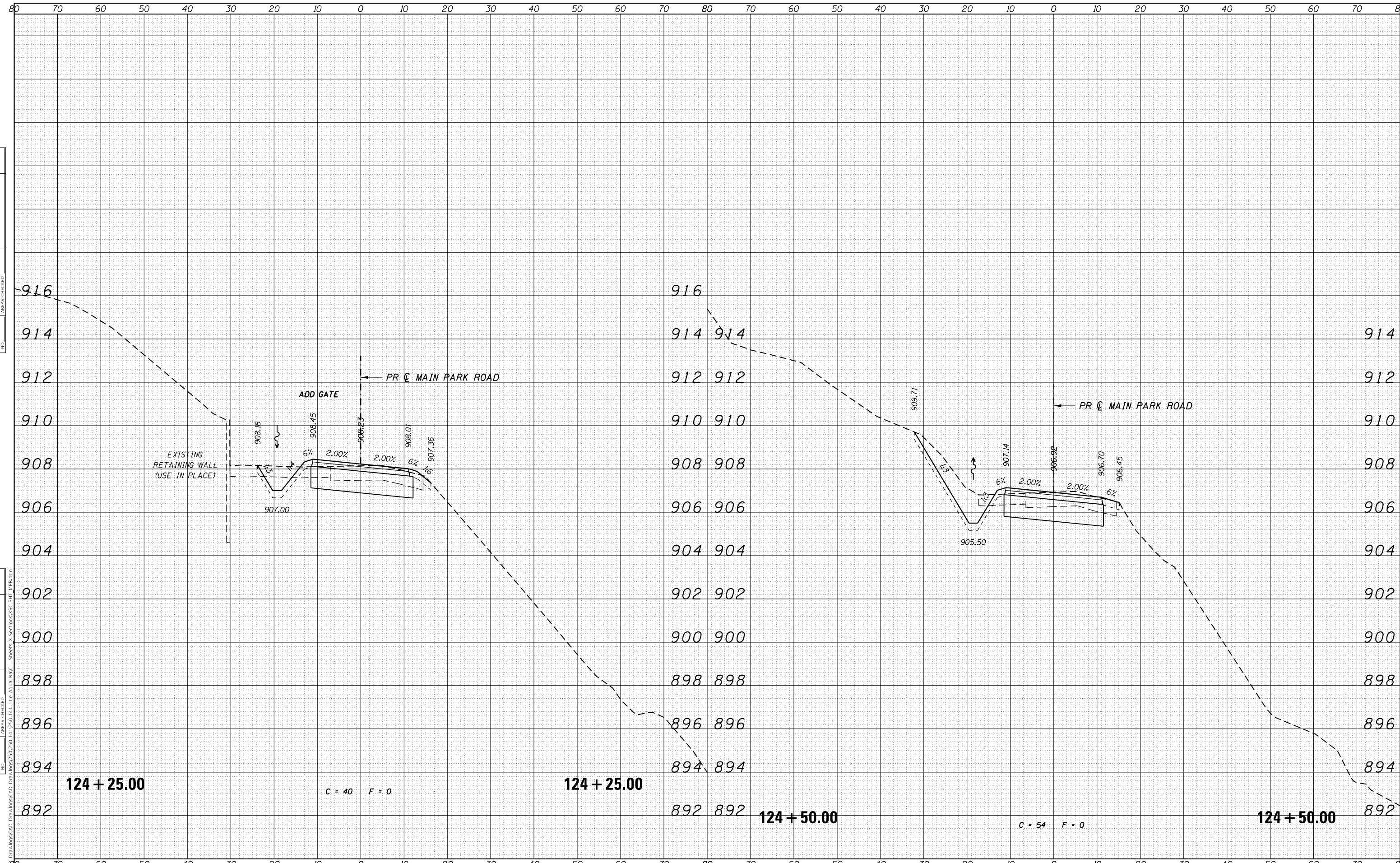
CROSS SECTIONS – MAIN PARK ROAD

SCALE: 10'H x 2'V SHEET 15 OF 81 SHEETS STA. 123+75.00 TO STA. 124+00.00

F.A. RTE.	SECTION	COUNTY	TOTAL SHEETS	SHEET NO.
LAKE LE-AQUA-NA 2018		STEPHENSON	308	212
CONTRACT NO. 46906				
ILLINOIS FED. AID PROJECT				

DATE	
BY	
FINAL SURVEY	SURVEYED
NOTE BOOK	PLOTTED
NO.	TEMPLATE
	AREAS CHECKED

DATE	
BY	
ORIGINAL SURVEY	SURVEYED
NOTE BOOK	PLOTTED
NO.	TEMPLATE
	AREAS CHECKED



MODEL: Default
FILE NAME: S:\Drawings\CAD Drawings\2019\1228-1412 Le Aqua Valt - Sheets_V\Sections\SC-51E_MPR.dgn

USER NAME = joeb	DESIGNED - JEB	REVISED -
	DRAWN - JEB	REVISED -
PLOT SCALE = 20.0000' / in.	CHECKED - RHD	REVISED -
PLOT DATE = 8/28/2019	DATE - 8/28/19	REVISED -

**STATE OF ILLINOIS
DEPARTMENT OF TRANSPORTATION**

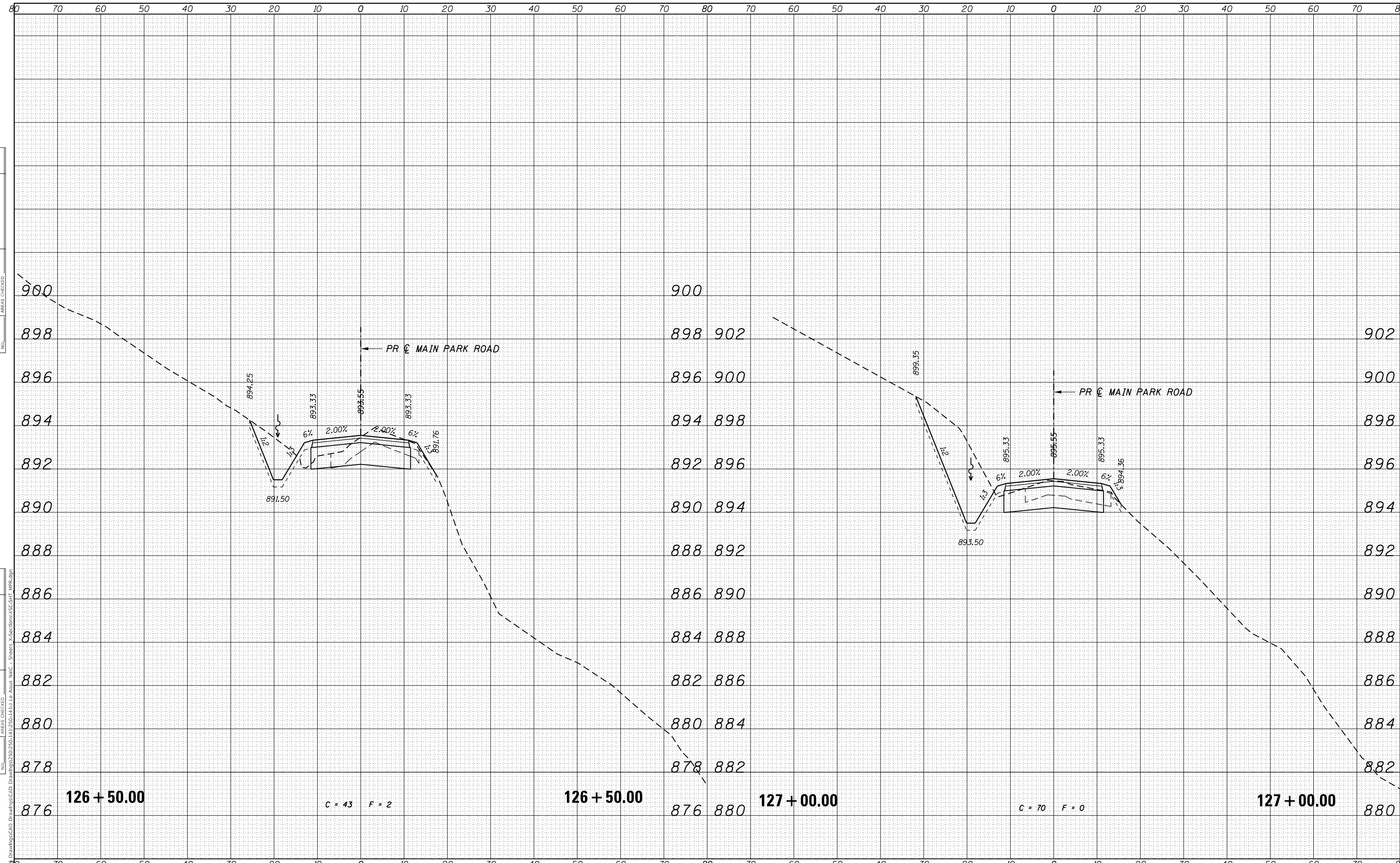
CROSS SECTIONS – MAIN PARK ROAD

SCALE: 10'H x 2"V SHEET 16 OF 81 SHEETS STA. 124+25.00 TO STA. 124+50.00

F.A. RTE.	SECTION	COUNTY	TOTAL SHEETS	SHEET NO.
	LAKE LE-AQUA-NA 2018	STEPHENSON	308	213
				CONTRACT NO. 46906
				ILLINOIS FED. AID PROJECT

DATE	
BY	
FINAL SURVEY	SURVEYED
NOTE BOOK	PLOTTED
NO.	TEMPLATE
	AREAS CHECKED

DATE	
BY	
ORIGINAL SURVEY	SURVEYED
NOTE BOOK	PLOTTED
NO.	TEMPLATE
	AREAS CHECKED



MODEL: Default
 FILE NAME: S:\Drawings\CAD Drawings\2019\1226-1412\Le Aqua Vail - Sheets_V\Sections\XC-51E_MPR.dgn

USER NAME = joeb	DESIGNED - JEB	REVISED -
	DRAWN - JEB	REVISED -
PLOT SCALE = 20.0000' / in.	CHECKED - RHD	REVISED -
PLOT DATE = 8/28/2019	DATE - 8/28/19	REVISED -

**STATE OF ILLINOIS
 DEPARTMENT OF TRANSPORTATION**

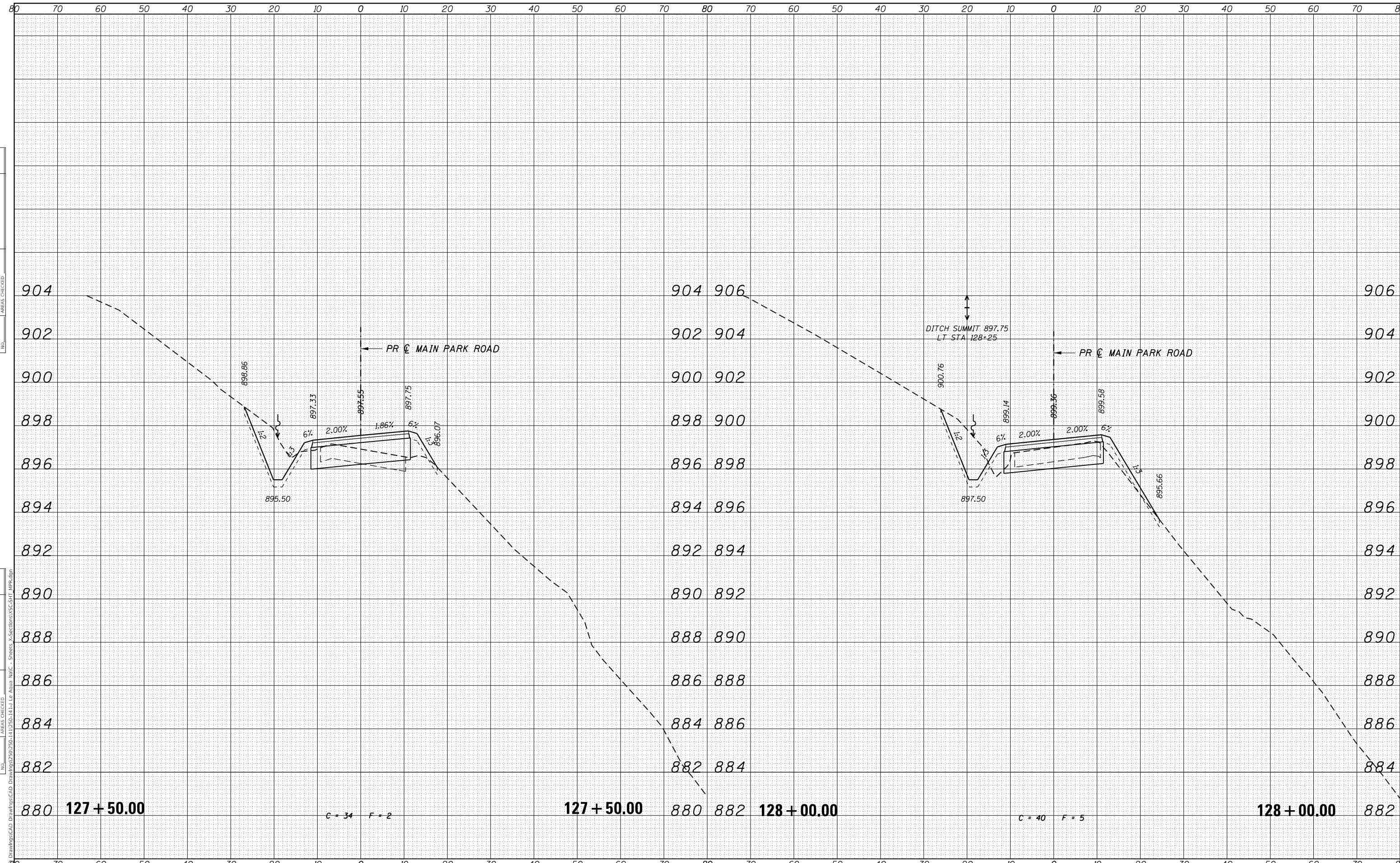
CROSS SECTIONS – MAIN PARK ROAD

SCALE: 10'H x 2"V SHEET 19 OF 81 SHEETS STA. 126+50.00 TO STA. 127+00.00

F.A. RTE.	SECTION	COUNTY	TOTAL SHEETS	SHEET NO.
	LAKE LE-AQUA-NA 2018	STEPHENSON	308	216
				CONTRACT NO. 46906
				ILLINOIS FED. AID PROJECT

DATE	
BY	
FINAL SURVEY	SURVEYED
NOTE BOOK	PLOTTED
NO.	TEMPLATE
	AREAS CHECKED

DATE	
BY	
ORIGINAL SURVEY	SURVEYED
NOTE BOOK	PLOTTED
NO.	TEMPLATE
	AREAS CHECKED



MODEL: Default
 FILE NAME: S:\Drawings\CAD Drawings\2019\141226-14121 Le Aqua Vail - Sheets_V\Sections\XC-31E_MPR.dgn

USER NAME = jeb	DESIGNED - JEB	REVISED -
	DRAWN - JEB	REVISED -
PLOT SCALE = 20.0000' / in.	CHECKED - RHD	REVISED -
PLOT DATE = 8/28/2019	DATE - 8/28/19	REVISED -

**STATE OF ILLINOIS
DEPARTMENT OF TRANSPORTATION**

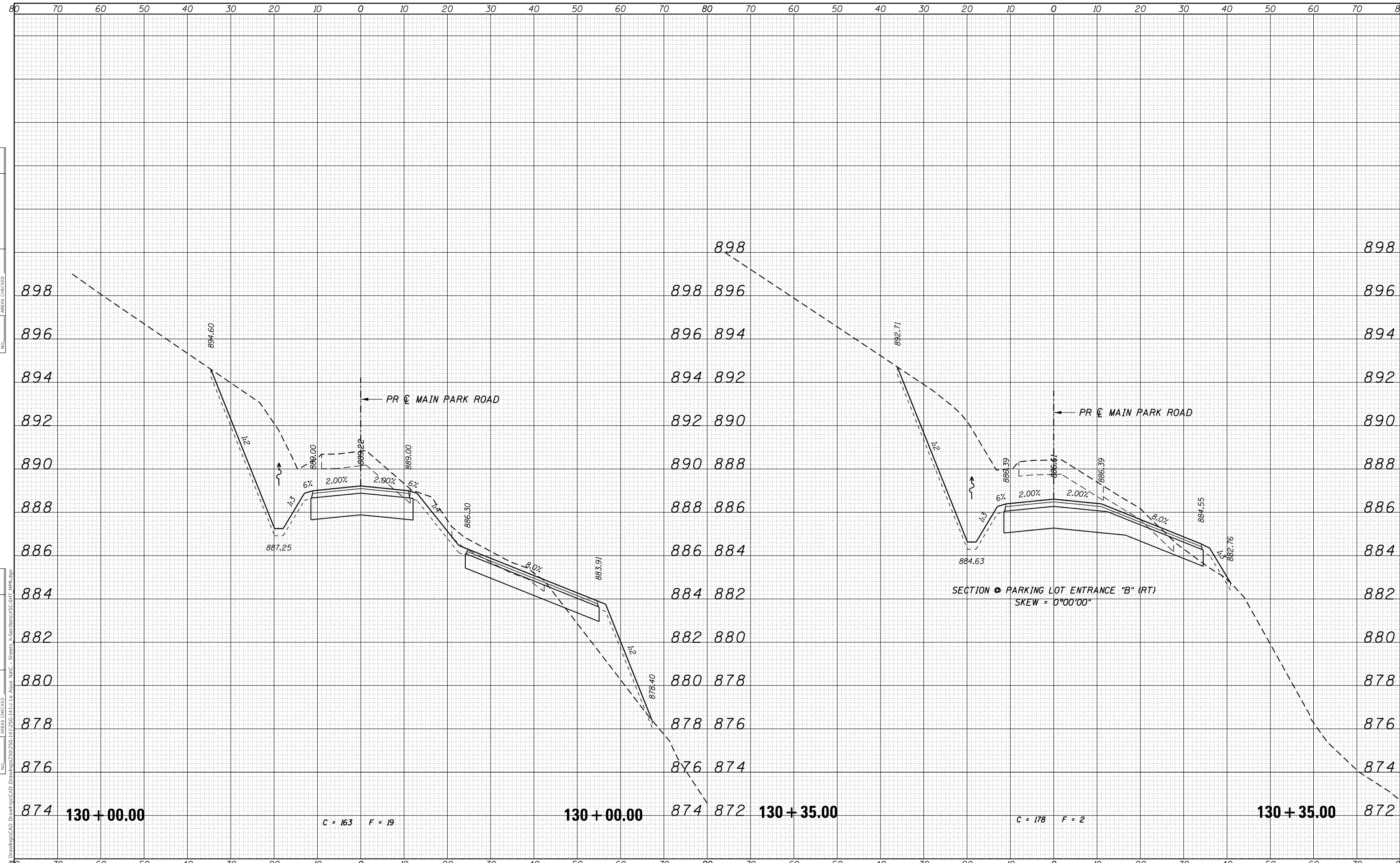
CROSS SECTIONS – MAIN PARK ROAD

SCALE: 10'H x 2"V SHEET 20 OF 81 SHEETS STA. 127+50.00 TO STA. 128+00.00

F.A. RTE.	SECTION	COUNTY	TOTAL SHEETS	SHEET NO.
	LAKE LE-AQUA-NA 2018	STEPHENSON	308	217
CONTRACT NO. 46906				
ILLINOIS FED. AID PROJECT				

DATE	
BY	
SURVEYED	
PLOTTED	
TEMPLATE	
AREAS CHECKED	
FINAL SURVEY	
NOTE BOOK	
NO.	

DATE	
BY	
SURVEYED	
PLOTTED	
TEMPLATE	
AREAS CHECKED	
ORIGINAL SURVEY	
NOTE BOOK	
NO.	



MODEL: Default
 FILE NAME: Section Drawings\CAD Drawings\2019\11\28\11-21-19\LA Aqua Valt - Sheets_V\Sections\XC-51E_MPR.dgn

USER NAME = joeb	DESIGNED - JEB	REVISED -
	DRAWN - JEB	REVISED -
PLOT SCALE = 20.0000' / in.	CHECKED - RHD	REVISED -
PLOT DATE = 8/28/2019	DATE - 8/28/19	REVISED -

**STATE OF ILLINOIS
DEPARTMENT OF TRANSPORTATION**

CROSS SECTIONS – MAIN PARK ROAD

SCALE: 10'H x 2'V SHEET 23 OF 81 SHEETS STA. 130+00.00 TO STA. 130+35.00

F.A. RTE.	SECTION	COUNTY	TOTAL SHEETS	SHEET NO.
	LAKE LE-AQUA-NA 2018	STEPHENSON	308	220
				CONTRACT NO. 46906
ILLINOIS FED. AID PROJECT				

DATE	
BY	
FINAL SURVEY	SURVEYED
NOTE BOOK	PLOTTED
NO.	TEMPLATE
	AREAS CHECKED

DATE	
BY	
ORIGINAL SURVEY	SURVEYED
NOTE BOOK	PLOTTED
NO.	TEMPLATE
	AREAS CHECKED



MODEL	Default
FILE NAME	Stations
DRAWING	CAD
SECTION	130+50.00

USER NAME	= joeb
DESIGNED	- JEB
DRAWN	- JEB
CHECKED	- RHD
DATE	- 8/28/19

REVISIONS	-
REVISIONS	-
REVISIONS	-
REVISIONS	-

STATE OF ILLINOIS
DEPARTMENT OF TRANSPORTATION

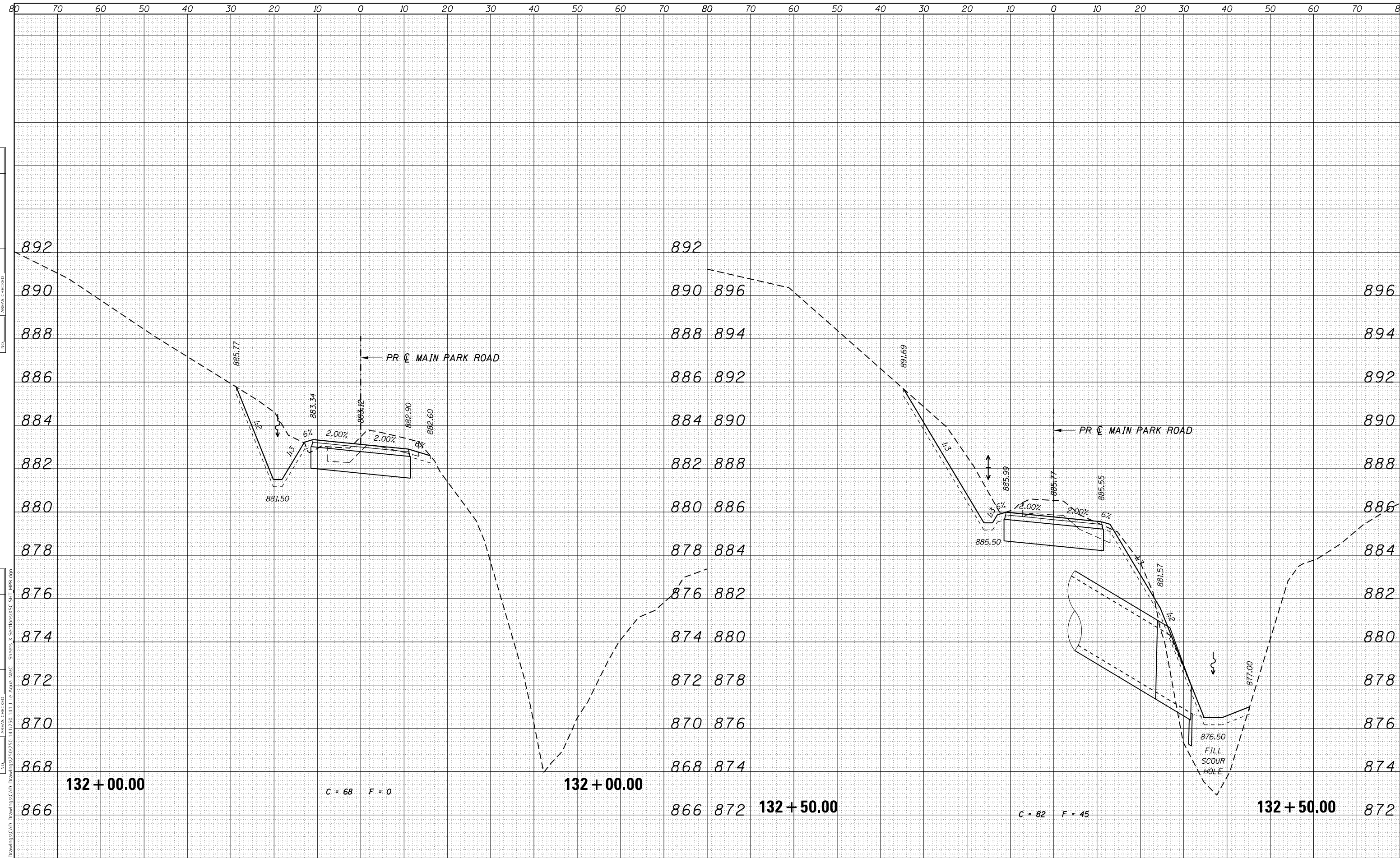
CROSS SECTIONS - MAIN PARK ROAD

SCALE: 10'H x 2'V SHEET 24 OF 81 SHEETS STA. 130+50.00 TO STA. 131+00.00

F.A. RTE.	SECTION	COUNTY	TOTAL SHEETS	SHEET NO.
	LAKE LE-AQUA-NA 2018	STEPHENSON	308	221
CONTRACT NO. 46906				
ILLINOIS FED. AID PROJECT				

DATE	
BY	
FINAL SURVEY	SURVEYED
NOTE BOOK	PLOTTED
NO.	TEMPLATE
	AREAS CHECKED

DATE	
BY	
ORIGINAL SURVEY	SURVEYED
NOTE BOOK	PLOTTED
NO.	TEMPLATE
	AREAS CHECKED



MODEL: Definit
 FILE NAME: S:\88 Drawings\CAD Drawings\2013\2013-14\2013-14-12 Le Aqua NatC - Sheets_V\Sections\XSC-51F_MPR.dgn

USER NAME = joeb	DESIGNED - JEB	REVISD -
	DRAWN - JEB	REVISD -
PLOT SCALE = 20.0000 ' / in.	CHECKED - RHD	REVISD -
PLOT DATE = 8/28/2019	DATE - 8/28/19	REVISD -

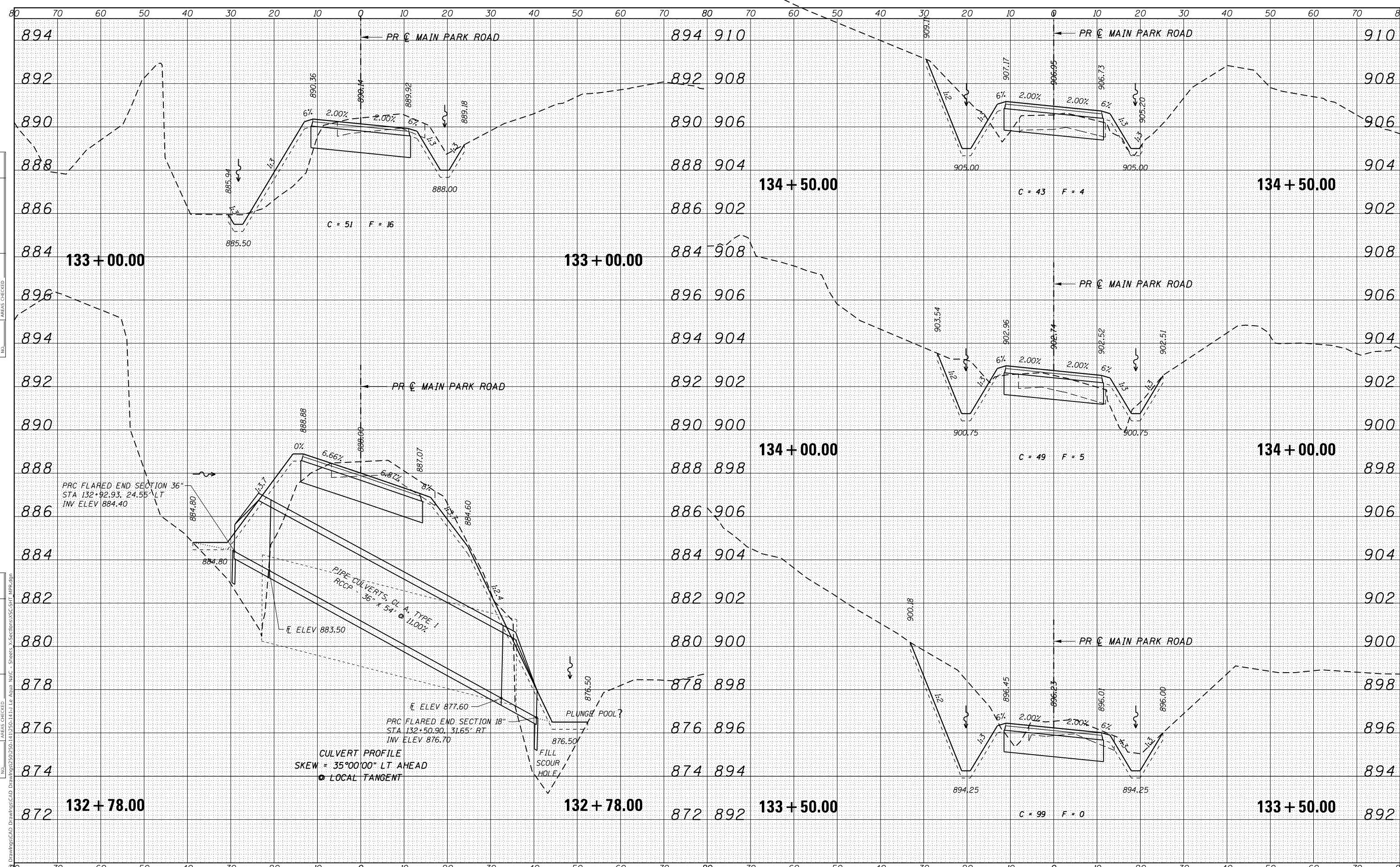
STATE OF ILLINOIS
 DEPARTMENT OF TRANSPORTATION

CROSS SECTIONS - MAIN PARK ROAD
 SCALE: 10'H x 2'V SHEET 26 OF 81 SHEETS STA. 132+00.00 TO STA. 132+50.00

F.A. RTE.	SECTION	COUNTY	TOTAL SHEETS	SHEET NO.
	LAKE LE-AQUA-NA 2018	STEPHENSON	308	223
				CONTRACT NO. 46906
				ILLINOIS FED. AID PROJECT

DATE	
BY	
FINAL SURVEY	
SURVEYED	
PLOTTED	
TEMPLATE	
NOTE BOOK	
AREAS CHECKED	
NO.	

DATE	
BY	
ORIGINAL SURVEY	
SURVEYED	
PLOTTED	
TEMPLATE	
NOTE BOOK	
AREAS CHECKED	
NO.	



MODEL: Default
 FILE NAME: S:\Drawings\CAD Drawings\2019\141230-14121 Le Aqua NatC - Sheets_V\Sections\SC-51E_MPR.dwg

USER NAME	= joeb
DESIGNED	- JEB
DRAWN	- JEB
CHECKED	- RHD
DATE	- 8/28/19

REVISED	-
REVISED	-
REVISED	-
REVISED	-

STATE OF ILLINOIS
 DEPARTMENT OF TRANSPORTATION

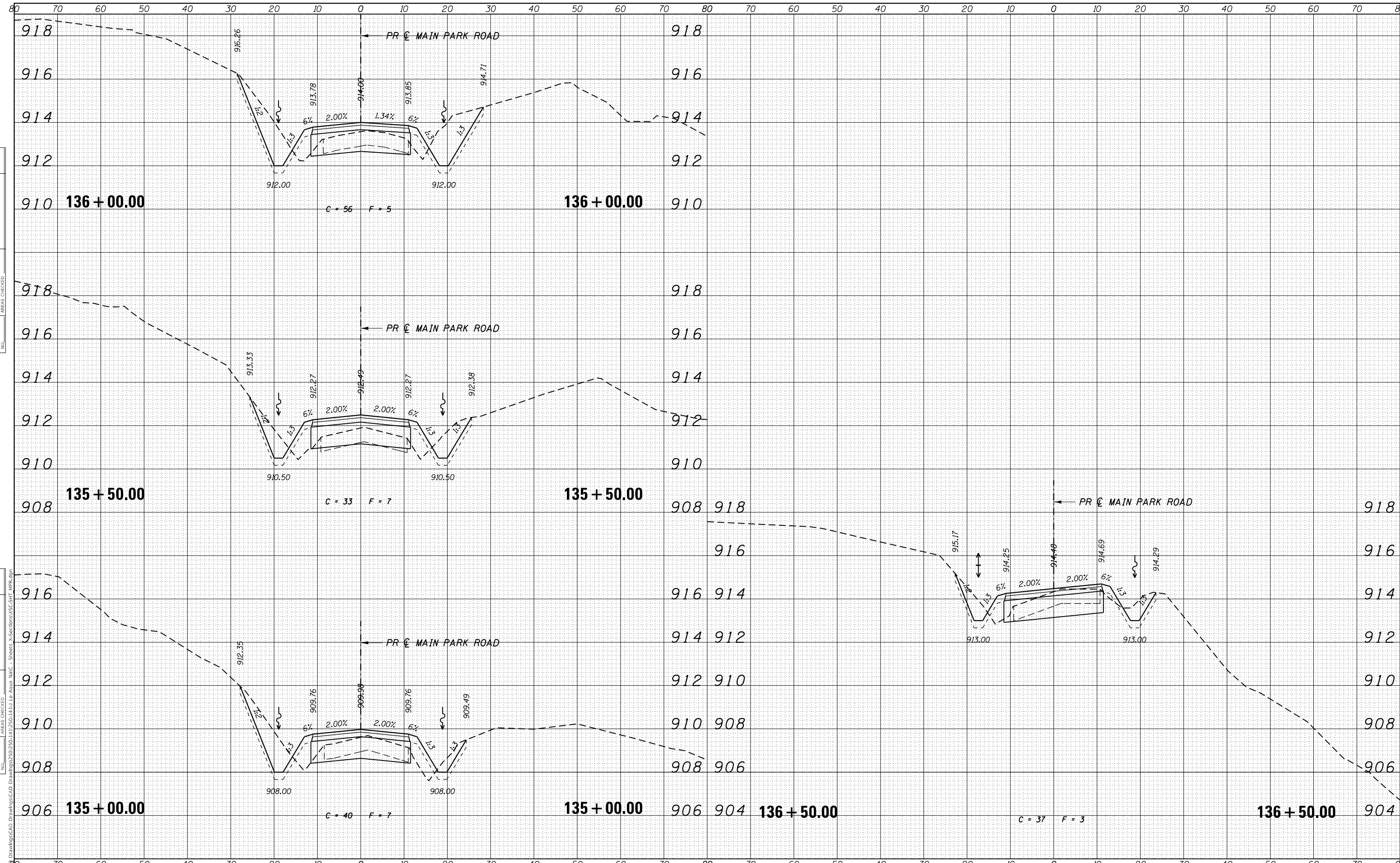
CROSS SECTIONS - MAIN PARK ROAD

SCALE: 10'H x 2'V SHEET 27 OF 81 SHEETS STA. 132+78.00 TO STA. 134+50.00

F.A. RTE.	SECTION	COUNTY	TOTAL SHEETS	SHEET NO.
	LAKE LE-AQUA-NA 2018	STEPHENSON	308	224
			CONTRACT NO. 46906	
ILLINOIS FED. AID PROJECT				

DATE	
BY	
FINAL SURVEY	SURVEYED
NOTE BOOK	PLOTTED
NO.	TEMPLATE
	AREAS CHECKED

DATE	
BY	
ORIGINAL SURVEY	SURVEYED
NOTE BOOK	PLOTTED
NO.	TEMPLATE
	AREAS CHECKED



MODEL: Default
FILE NAME: S:\Drawings\CAD Drawings\2019\1128\1121 Le Aqua NatC - Sheets_V\Sections\SC-311_MPR.dwg

USER NAME = joeb	DESIGNED - JEB	REVISED -
PLOT SCALE = 20.0000' / in.	DRAWN - JEB	REVISED -
PLOT DATE = 8/28/2019	CHECKED - RHD	REVISED -
	DATE - 8/28/19	REVISED -

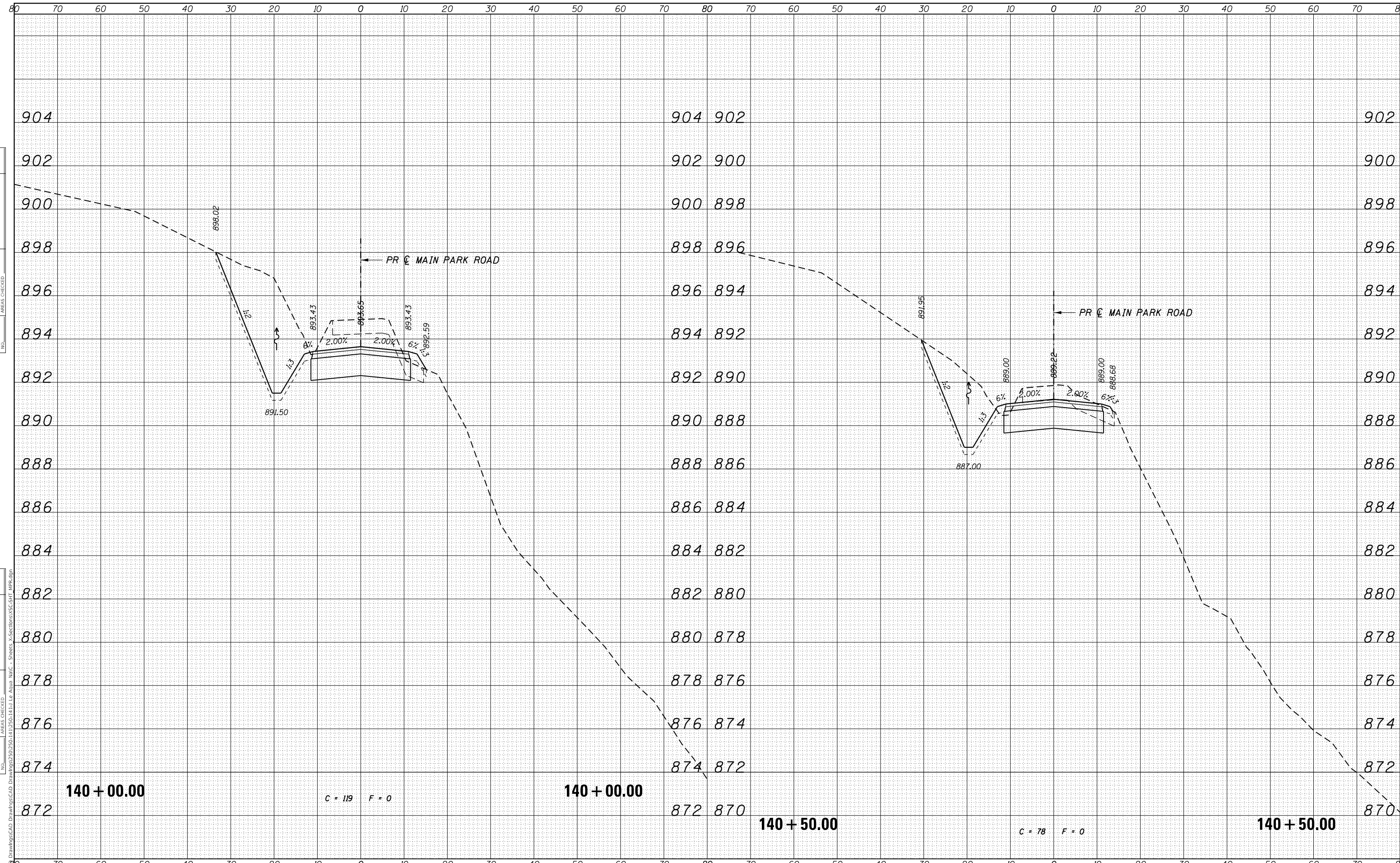
STATE OF ILLINOIS
DEPARTMENT OF TRANSPORTATION

CROSS SECTIONS - MAIN PARK ROAD
SCALE: 10'H x 2'V SHEET 28 OF 81 SHEETS STA. 135+00.00 TO STA. 136+50.00

F.A. RTE.	SECTION	COUNTY	TOTAL SHEETS	SHEET NO.
	LAKE LE-AQUA-NA 2018	STEPHENSON	308	225
CONTRACT NO. 46906				
ILLINOIS FED. AID PROJECT				

DATE	
BY	
FINAL SURVEY	SURVEYED
NOTE BOOK	PLOTTED
NO.	TEMPLATE
	AREAS CHECKED

DATE	
BY	
ORIGINAL SURVEY	SURVEYED
NOTE BOOK	PLOTTED
NO.	TEMPLATE
	AREAS CHECKED



MODEL: Default
 FILE NAME: S:\Drawings\CAD Drawings\2018\141236-1412 Le Aqua NatC - Sheets_V\Sections\SC-31F_MPR.dgn

USER NAME = joeb	DESIGNED - JEB	REVISED -
	DRAWN - JEB	REVISED -
PLOT SCALE = 20.0000' / in.	CHECKED - RHD	REVISED -
PLOT DATE = 8/28/2019	DATE - 8/28/19	REVISED -

**STATE OF ILLINOIS
DEPARTMENT OF TRANSPORTATION**

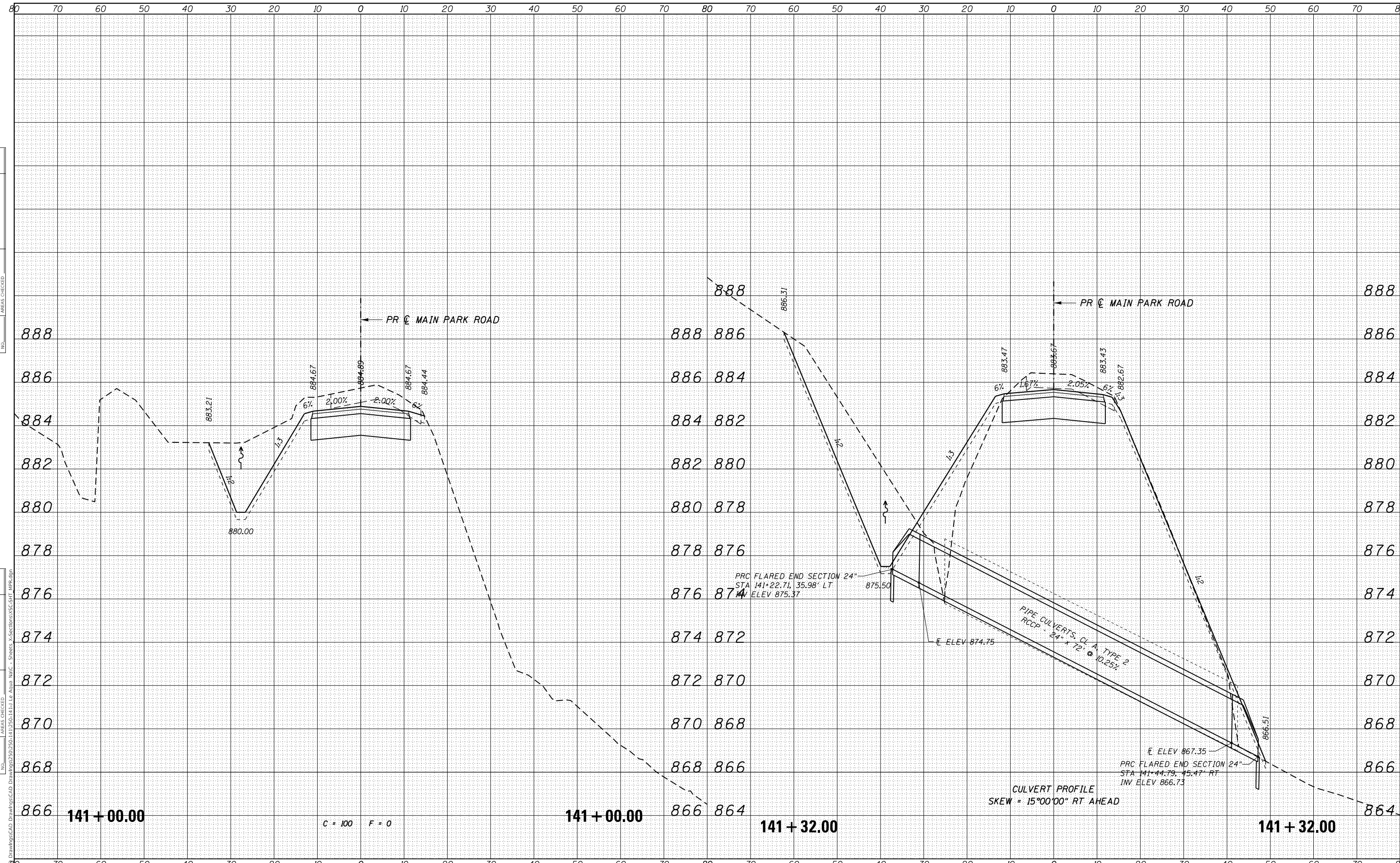
CROSS SECTIONS – MAIN PARK ROAD

SCALE: 10'H x 2"V SHEET 32 OF 81 SHEETS STA. 140+00.00 TO STA. 140+50.00

F.A. RTE.	SECTION	COUNTY	TOTAL SHEETS	SHEET NO.
	LAKE LE-AQUA-NA 2018	STEPHENSON	308	229
CONTRACT NO. 46906				
ILLINOIS FED. AID PROJECT				

DATE	
BY	
FINAL SURVEY	SURVEYED
NOTE BOOK	PLOTTED
NO.	TEMPLATE
	AREAS CHECKED
	AREAS CHECKED

DATE	
BY	
ORIGINAL SURVEY	SURVEYED
NOTE BOOK	PLOTTED
NO.	TEMPLATE
	AREAS CHECKED
	AREAS CHECKED



MODEL: Definit
FILE NAME: S:\88 Drawings\CAD Drawings\2019\141230-14121 Le Aqua NatC - Sheets_V\Sections\SC-311_MPR.dgn

USER NAME = joeb	DESIGNED - JEB	REVISED -
	DRAWN - JEB	REVISED -
PLOT SCALE = 20.0000' / in.	CHECKED - RHD	REVISED -
PLOT DATE = 8/28/2019	DATE - 8/28/19	REVISED -

**STATE OF ILLINOIS
DEPARTMENT OF TRANSPORTATION**

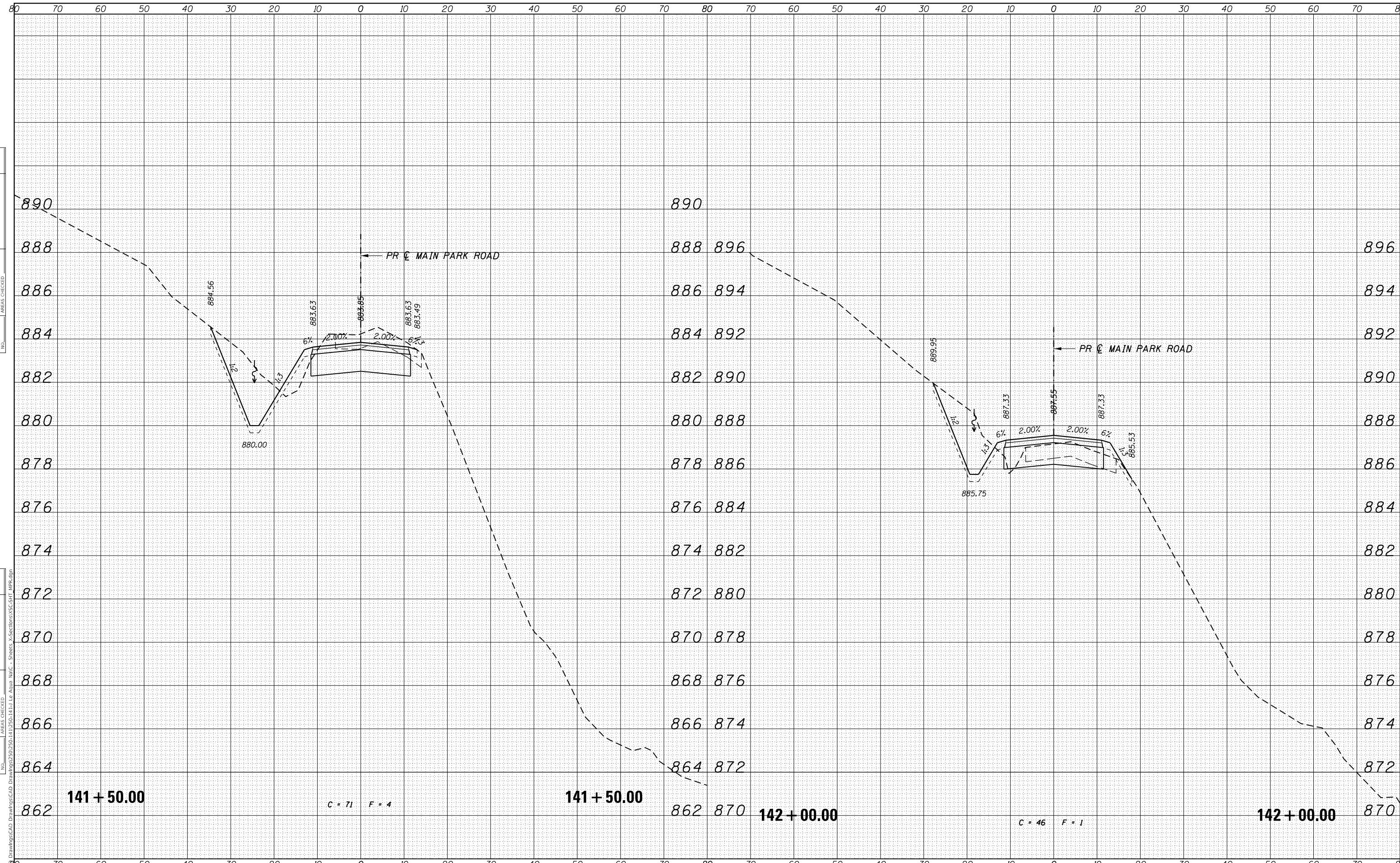
CROSS SECTIONS - MAIN PARK ROAD

SCALE: 10'H x 2"V SHEET 33 OF 81 SHEETS STA. 141+00.00 TO STA. 141+32.00

F.A. RTE.	SECTION	COUNTY	TOTAL SHEETS	SHEET NO.
LAKE LE-AQUA-NA 2018		STEPHENSON	308	230
CONTRACT NO. 46906				
ILLINOIS FED. AID PROJECT				

DATE	
BY	
FINAL SURVEY	SURVEYED
NOTE BOOK	PLOTTED
NO.	TEMPLATE
	AREAS CHECKED

DATE	
BY	
ORIGINAL SURVEY	SURVEYED
NOTE BOOK	PLOTTED
NO.	TEMPLATE
	AREAS CHECKED



MODEL: Default
 FILE NAME: S:\Drawings\CAD Drawings\2018\14128-14121 Le Aqua Vail - Sheets_V\Sections\SC-31F_MPR.dgn

USER NAME = joeb	DESIGNED - JEB	REVISED -
	DRAWN - JEB	REVISED -
PLOT SCALE = 20.0000' / in.	CHECKED - RHD	REVISED -
PLOT DATE = 8/28/2019	DATE - 8/28/19	REVISED -

**STATE OF ILLINOIS
DEPARTMENT OF TRANSPORTATION**

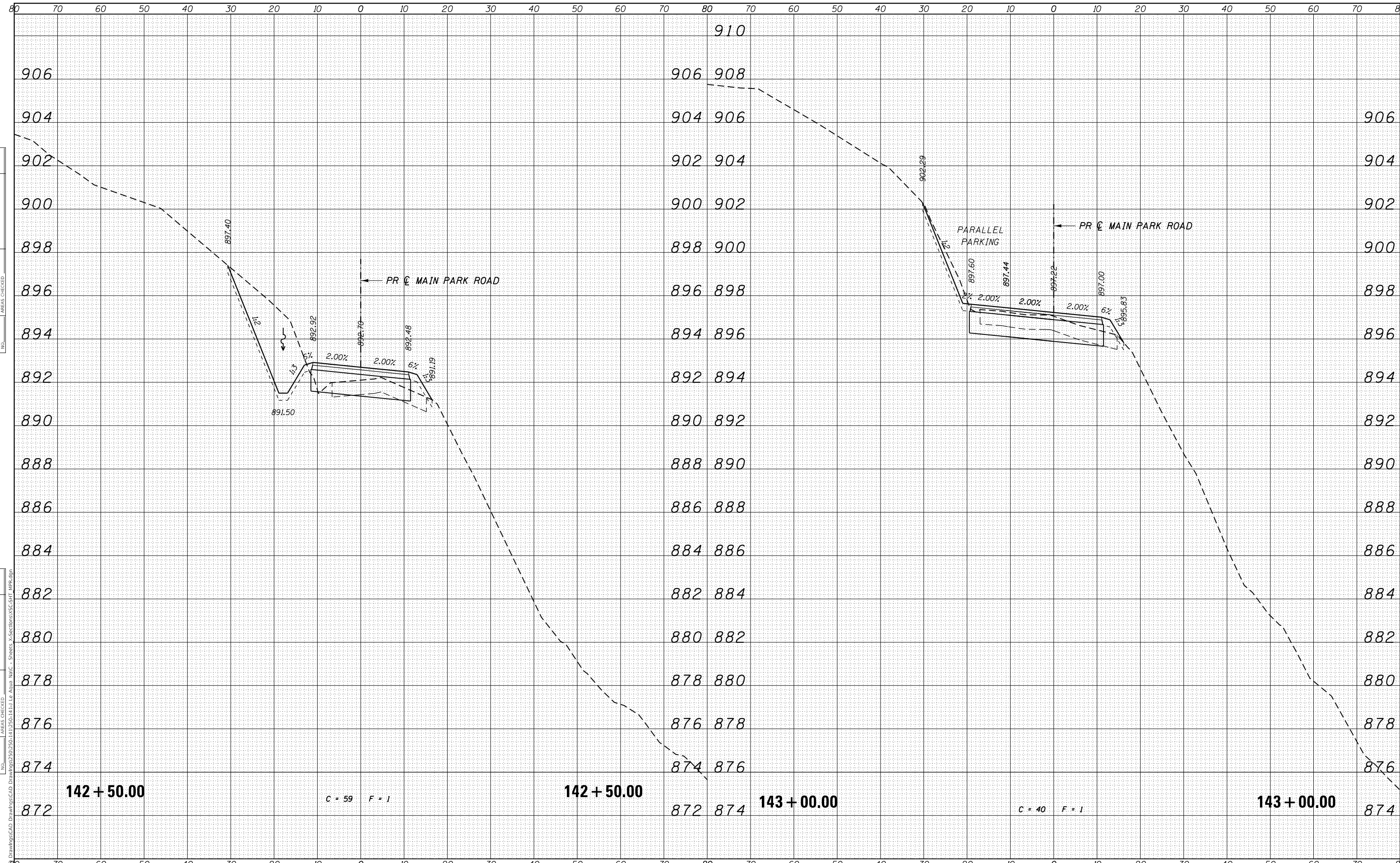
CROSS SECTIONS – MAIN PARK ROAD

SCALE: 10'H x 2"V SHEET 34 OF 81 SHEETS STA. 141+50.00 TO STA. 142+00.00

F.A. RTE.	SECTION	COUNTY	TOTAL SHEETS	SHEET NO.
	LAKE LE-AQUA-NA 2018	STEPHENSON	308	231
CONTRACT NO. 46906				
ILLINOIS FED. AID PROJECT				

DATE	
BY	
FINAL SURVEY	SURVEYED
NOTE BOOK	PLOTTED
NO.	TEMPLATE
	AREAS CHECKED

DATE	
BY	
ORIGINAL SURVEY	SURVEYED
NOTE BOOK	PLOTTED
NO.	TEMPLATE
	AREAS CHECKED



MODEL: Default
 FILE NAME: S:\Drawings\CAD Drawings\2018\14250-14300\14250-14300-14300.dwg
 USER NAME = joeb

DESIGNED -	JEB	REVISED -	
DRAWN -	JEB	REVISED -	
CHECKED -	RHD	REVISED -	
DATE -	8/28/19	REVISED -	

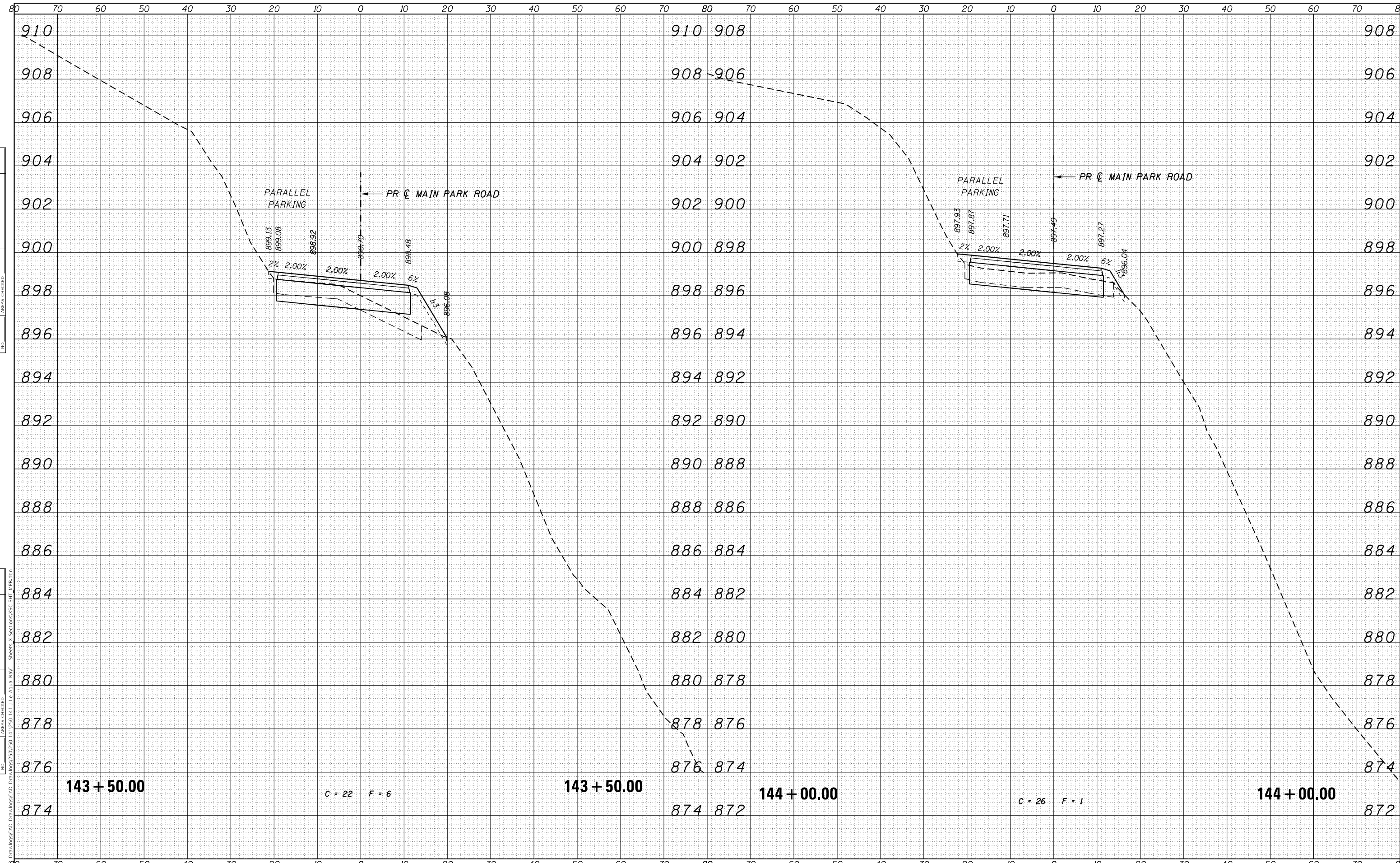
STATE OF ILLINOIS
DEPARTMENT OF TRANSPORTATION

CROSS SECTIONS – MAIN PARK ROAD
 SCALE: 10'H x 2"V SHEET 35 OF 81 SHEETS STA. 142+50.00 TO STA. 143+00.00

F.A. RTE.	SECTION	COUNTY	TOTAL SHEETS	SHEET NO.
	LAKE LE-AQUA-NA 2018	STEPHENSON	308	232
				CONTRACT NO. 46906
ILLINOIS FED. AID PROJECT				

DATE	
BY	
FINAL SURVEY NO.	
SURVEYED PLOTTED AREAS CHECKED	
TEMPLATE	
NOTE BOOK	
AREAS CHECKED	

DATE	
BY	
ORIGINAL SURVEY NO.	
SURVEYED PLOTTED AREAS CHECKED	
TEMPLATE	
NOTE BOOK	
AREAS CHECKED	



MODEL: Default
 FILE NAME: S:\Drawings\CAD Drawings\2018\141236-14121 Le Aqua Vail - Sheets_V\Sections\SC-31E_MPR.dgn

USER NAME = joeb	DESIGNED - JEB	REVISED -
	DRAWN - JEB	REVISED -
PLOT SCALE = 20.0000' / in.	CHECKED - RHD	REVISED -
PLOT DATE = 8/28/2019	DATE - 8/28/19	REVISED -

**STATE OF ILLINOIS
DEPARTMENT OF TRANSPORTATION**

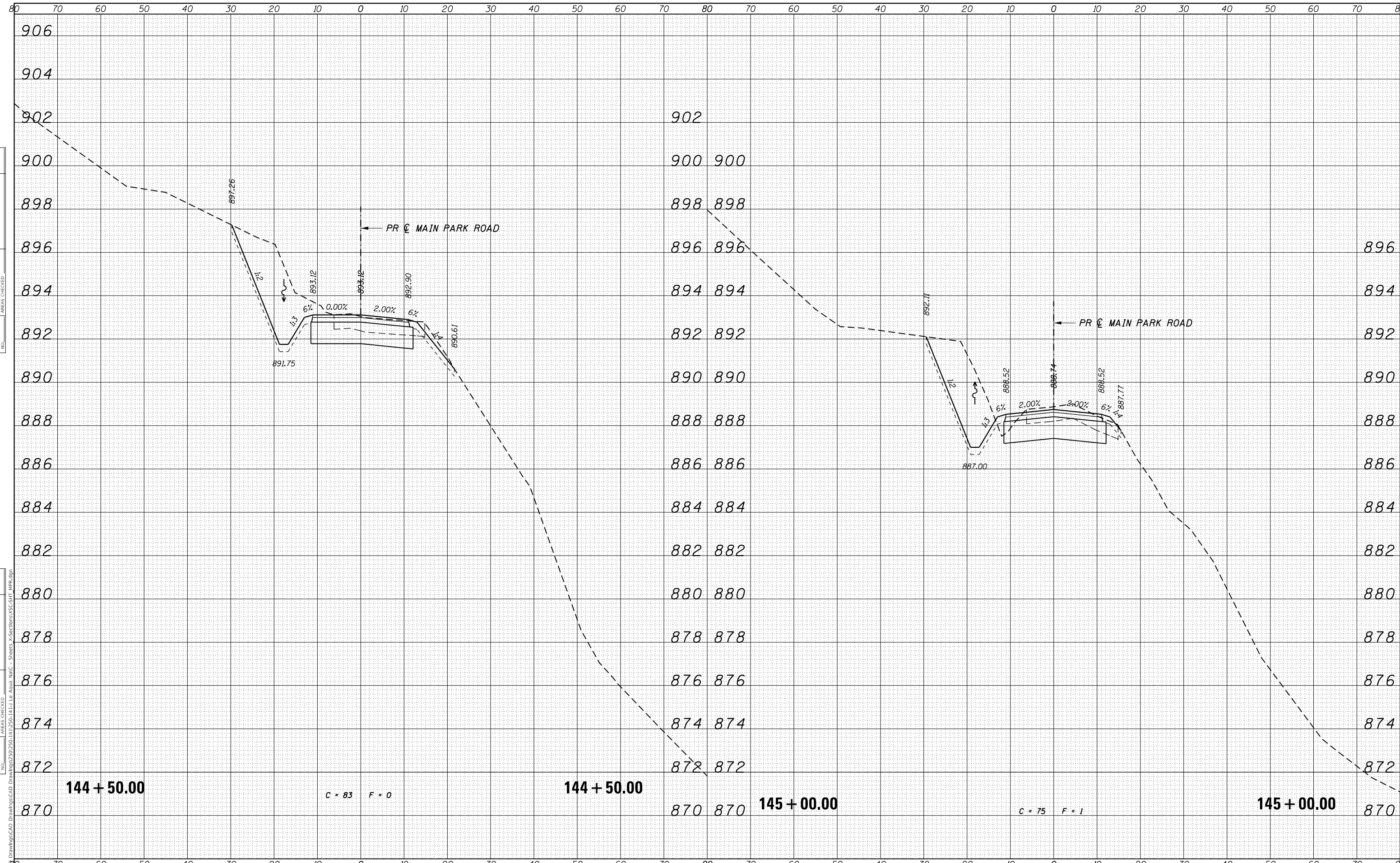
CROSS SECTIONS – MAIN PARK ROAD

SCALE: 10'H x 2"V SHEET 36 OF 81 SHEETS STA. 143+50.00 TO STA. 144+00.00

F.A. RTE.	SECTION	COUNTY	TOTAL SHEETS	SHEET NO.
	LAKE LE-AQUA-NA 2018	STEPHENSON	308	233
CONTRACT NO. 46906				
ILLINOIS FED. AID PROJECT				

DATE	
BY	
FINAL SURVEY	SURVEYED
NOTE BOOK	PLOTTED
NO.	TEMPLATE
	AREAS CHECKED

DATE	
BY	
ORIGINAL SURVEY	SURVEYED
NOTE BOOK	PLOTTED
NO.	TEMPLATE
	AREAS CHECKED



MODEL: Default
 FILE NAME: S:\Drawings\CAD Drawings\2018\141236-1412 Le Aqua Vail - Sheets_V\Sections\SC-37E_MPR.dgn

USER NAME = joeb	DESIGNED - JEB	REVISED -
	DRAWN - JEB	REVISED -
PLOT SCALE = 20.0000' / in.	CHECKED - RHD	REVISED -
PLOT DATE = 8/28/2019	DATE - 8/28/19	REVISED -

**STATE OF ILLINOIS
 DEPARTMENT OF TRANSPORTATION**

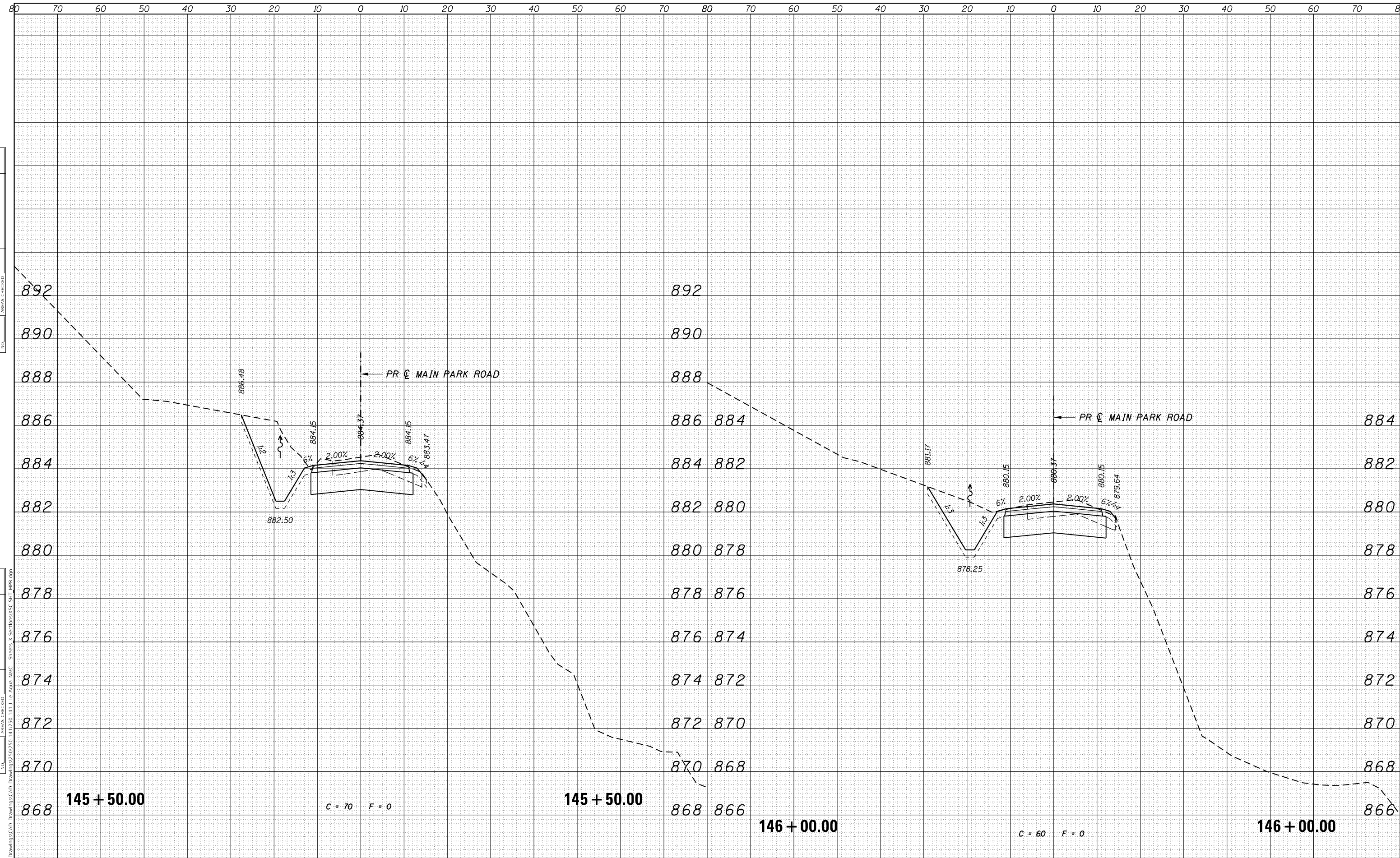
CROSS SECTIONS – MAIN PARK ROAD

SCALE: 10'H x 2"V SHEET 37 OF 81 SHEETS STA. 144+50.00 TO STA. 145+00.00

F.A. RTE.	SECTION	COUNTY	TOTAL SHEETS	SHEET NO.
	LAKE LE-AQUA-NA 2018	STEPHENSON	308	234
CONTRACT NO. 46906				
ILLINOIS FED. AID PROJECT				

DATE	
BY	
FINAL SURVEY NO.	
SURVEYED PLOTTED AREAS CHECKED	
NOTE BOOK NO.	
TEMPLATE AREAS CHECKED	

DATE	
BY	
ORIGINAL SURVEY NO.	
SURVEYED PLOTTED AREAS CHECKED	
NOTE BOOK NO.	
TEMPLATE AREAS CHECKED	



MODEL: Default
FILE NAME: S:\Drawings\CAD Drawings\2019\1412\2019-1412-1412-Aqua-Val-C - Sheets_V\Sections\SC-31E_MPR.dgn

USER NAME = jeb	DESIGNED - JEB	REVISED -
	DRAWN - JEB	REVISED -
PLOT SCALE = 20.0000' / in.	CHECKED - RHD	REVISED -
PLOT DATE = 8/28/2019	DATE - 8/28/19	REVISED -

STATE OF ILLINOIS
DEPARTMENT OF TRANSPORTATION

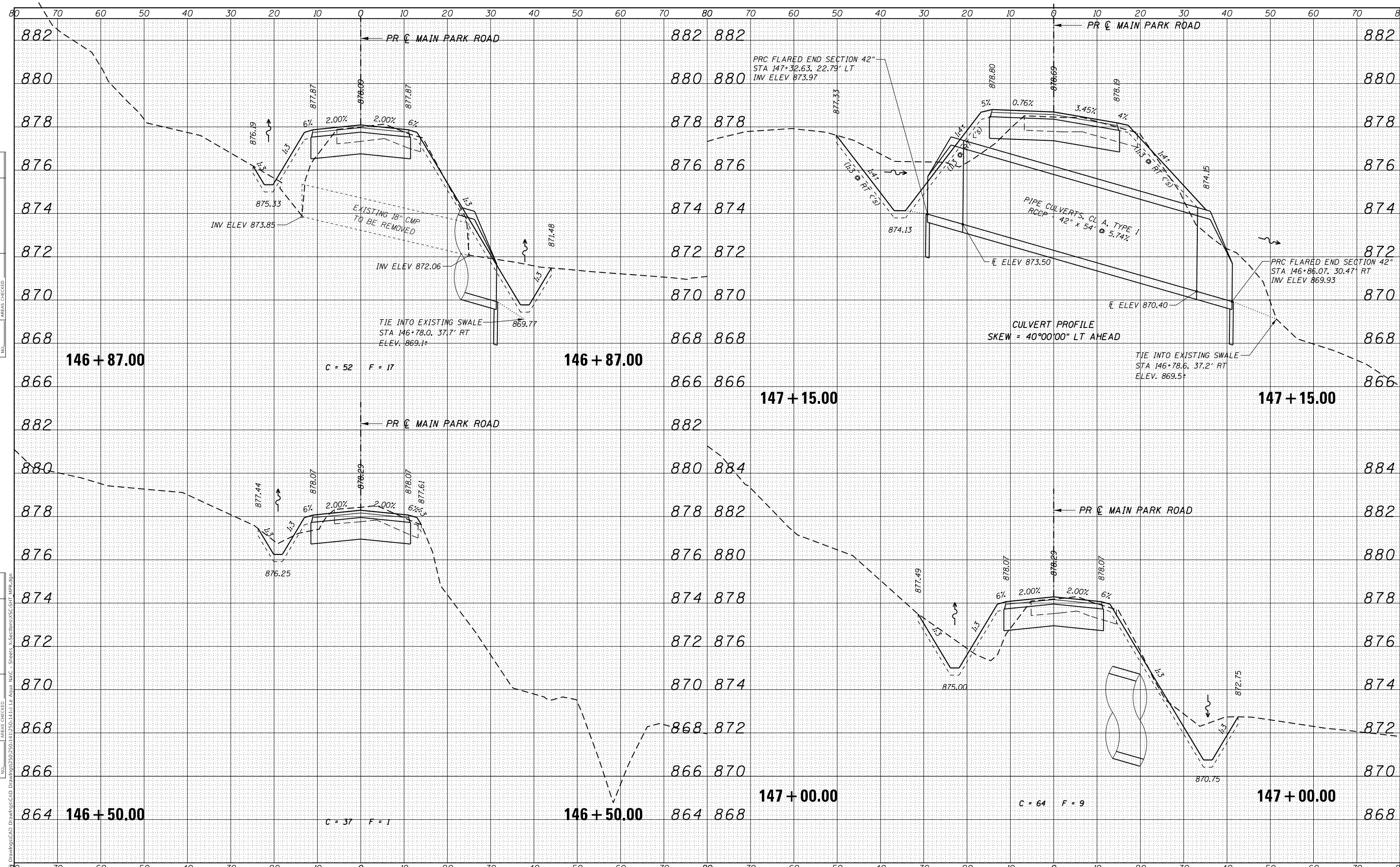
CROSS SECTIONS - MAIN PARK ROAD

SCALE: 10'H x 2"V SHEET 38 OF 81 SHEETS STA. 145+50.00 TO STA. 146+00.00

F.A. RTE.	SECTION	COUNTY	TOTAL SHEETS	SHEET NO.
	LAKE LE-AQUA-NA 2018	STEPHENSON	308	235
CONTRACT NO. 46906				
ILLINOIS FED. AID PROJECT				

DATE	
BY	
SURVEYED	
PLOTTED	
TEMPLATE	
AREAS CHECKED	
FINAL SURVEY	
NOTE BOOK	
NO.	
AREAS CHECKED	

DATE	
BY	
SURVEYED	
PLOTTED	
TEMPLATE	
AREAS CHECKED	
ORIGINAL SURVEY	
NOTE BOOK	
NO.	
AREAS CHECKED	



MODEL: Default
FILE NAME: S:\Drawings\CAD Drawings\2019\14728-14121 Le Aqua Vals - Sheets_V\Sections\SC-311_MPR.dgn

USER NAME = joeb	DESIGNED - JEB	REVISED -
	DRAWN - JEB	REVISED -
PLOT SCALE = 20.0000' / in.	CHECKED - RHD	REVISED -
PLOT DATE = 8/28/2019	DATE - 8/28/19	REVISED -

STATE OF ILLINOIS
DEPARTMENT OF TRANSPORTATION

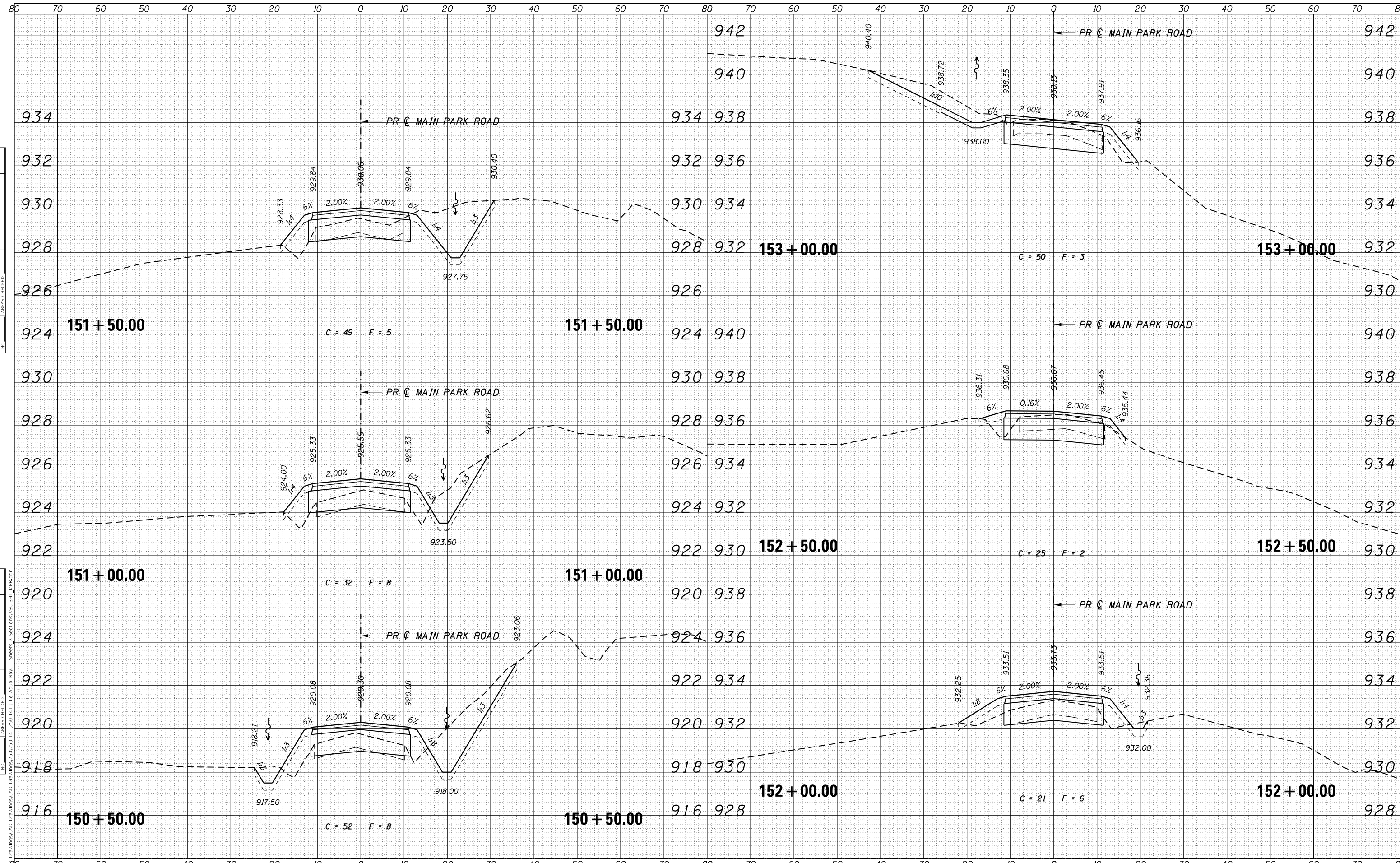
CROSS SECTIONS - MAIN PARK ROAD

SCALE: 10'H x 2"V SHEET 39 OF 81 SHEETS STA. 146+50.00 TO STA. 147+15.00

F.A. RTE.	SECTION	COUNTY	TOTAL SHEETS	SHEET NO.
LAKE LE-AQUA-NA 2018		STEPHENSON	308	236
			CONTRACT NO. 46906	
ILLINOIS FED. AID PROJECT				

DATE	
BY	
FINAL SURVEY	SURVEYED
NOTE BOOK	PLOTTED
NO.	TEMPLATE
	AREAS CHECKED

DATE	
BY	
ORIGINAL SURVEY	SURVEYED
NOTE BOOK	PLOTTED
NO.	TEMPLATE
	AREAS CHECKED



MODEL: Default
 FILE NAME: S:\Drawings\CAD Drawings\2019\1128\1121 Le Aqua Vail - Sheets_V\Sections\SC-51F_MPR.dgn

USER NAME = joeb	DESIGNED - JEB	REVISED -
	DRAWN - JEB	REVISED -
PLOT SCALE = 20.0000' / in.	CHECKED - RHD	REVISED -
PLOT DATE = 8/28/2019	DATE - 8/28/19	REVISED -

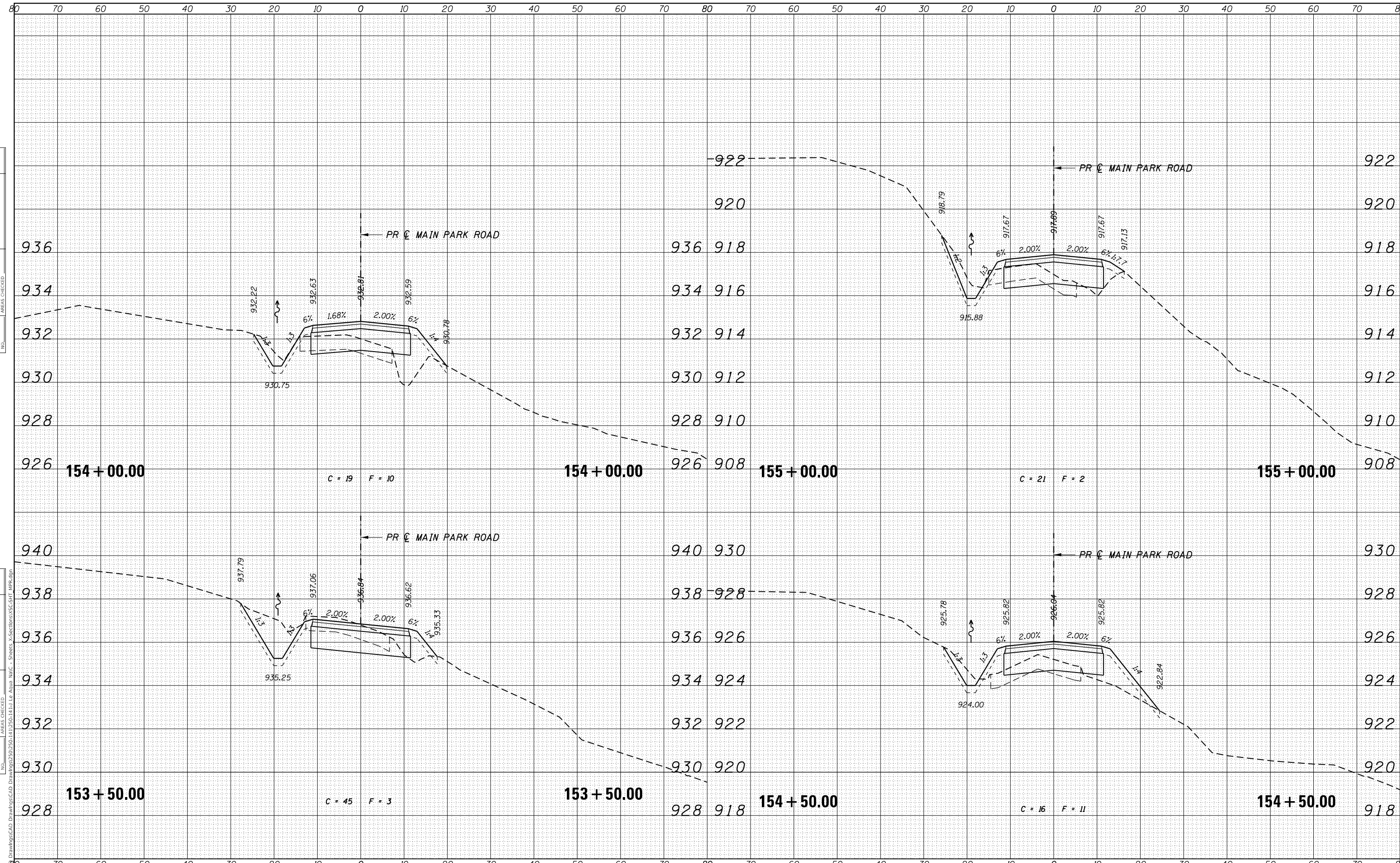
STATE OF ILLINOIS
 DEPARTMENT OF TRANSPORTATION

CROSS SECTIONS - MAIN PARK ROAD
 SCALE: 10'H x 2"V SHEET 41 OF 81 SHEETS STA. 150+50.00 TO STA. 153+00.00

F.A. RTE.	SECTION	COUNTY	TOTAL SHEETS	SHEET NO.
	LAKE LE-AQUA-NA 2018	STEPHENSON	308	238
				CONTRACT NO. 46906
ILLINOIS FED. AID PROJECT				

DATE	
BY	
FINAL SURVEY	SURVEYED
NOTE BOOK	PLOTTED
NO.	TEMPLATE
	AREAS CHECKED
	AREAS CHECKED

DATE	
BY	
ORIGINAL SURVEY	SURVEYED
NOTE BOOK	PLOTTED
NO.	TEMPLATE
	AREAS CHECKED
	AREAS CHECKED



MODEL: Default
 FILE NAME: S:\Projects\Drawings\CAD Drawings\2019\141236-14121 Le Aqua Vail - Sheets_V\Sections\SC-51E_MPR.dgn

USER NAME = joeb	DESIGNED - JEB	REVISED -
PLOT SCALE = 20.0000' / in.	DRAWN - JEB	REVISED -
PLOT DATE = 8/28/2019	CHECKED - RHD	REVISED -
	DATE - 8/28/19	REVISED -

STATE OF ILLINOIS
DEPARTMENT OF TRANSPORTATION

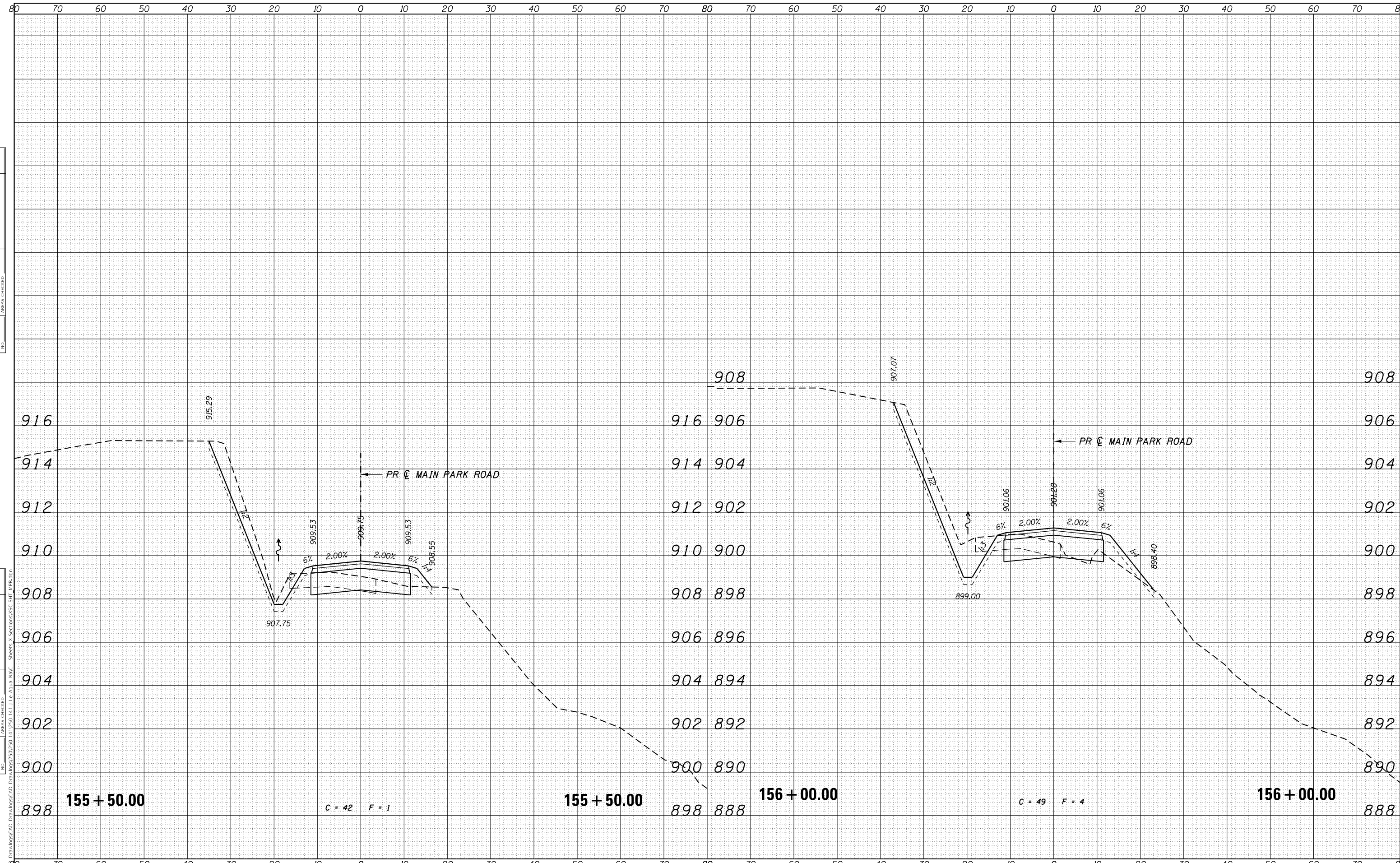
CROSS SECTIONS - MAIN PARK ROAD

SCALE: 10'H x 2'V SHEET 42 OF 81 SHEETS STA. 153+50.00 TO STA. 155+00.00

F.A. RTE.	SECTION	COUNTY	TOTAL SHEETS	SHEET NO.
LAKE LE-AQUA-NA 2018		STEPHENSON	308	239
			CONTRACT NO. 46906	
ILLINOIS FED. AID PROJECT				

FINAL SURVEY NO.	SURVEYED	DATE
NOTE BOOK	PLOTTED	BY
NO.	TEMPLATE	
	AREAS CHECKED	
	AREAS CHECKED	

ORIGINAL SURVEY NO.	SURVEYED	DATE
NOTE BOOK	PLOTTED	BY
NO.	TEMPLATE	
	AREAS CHECKED	
	AREAS CHECKED	



MODEL: Default
FILE NAME: S:\088 Drawings\CAD Drawings\2019\141236-1412 Le Aqua Vail - Sheets_V\Sections\SC-51E_MPR.dgn

USER NAME = joeb	DESIGNED - JEB	REVISED -
	DRAWN - JEB	REVISED -
PLOT SCALE = 20.0000' / in.	CHECKED - RHD	REVISED -
PLOT DATE = 8/28/2019	DATE - 8/28/19	REVISED -

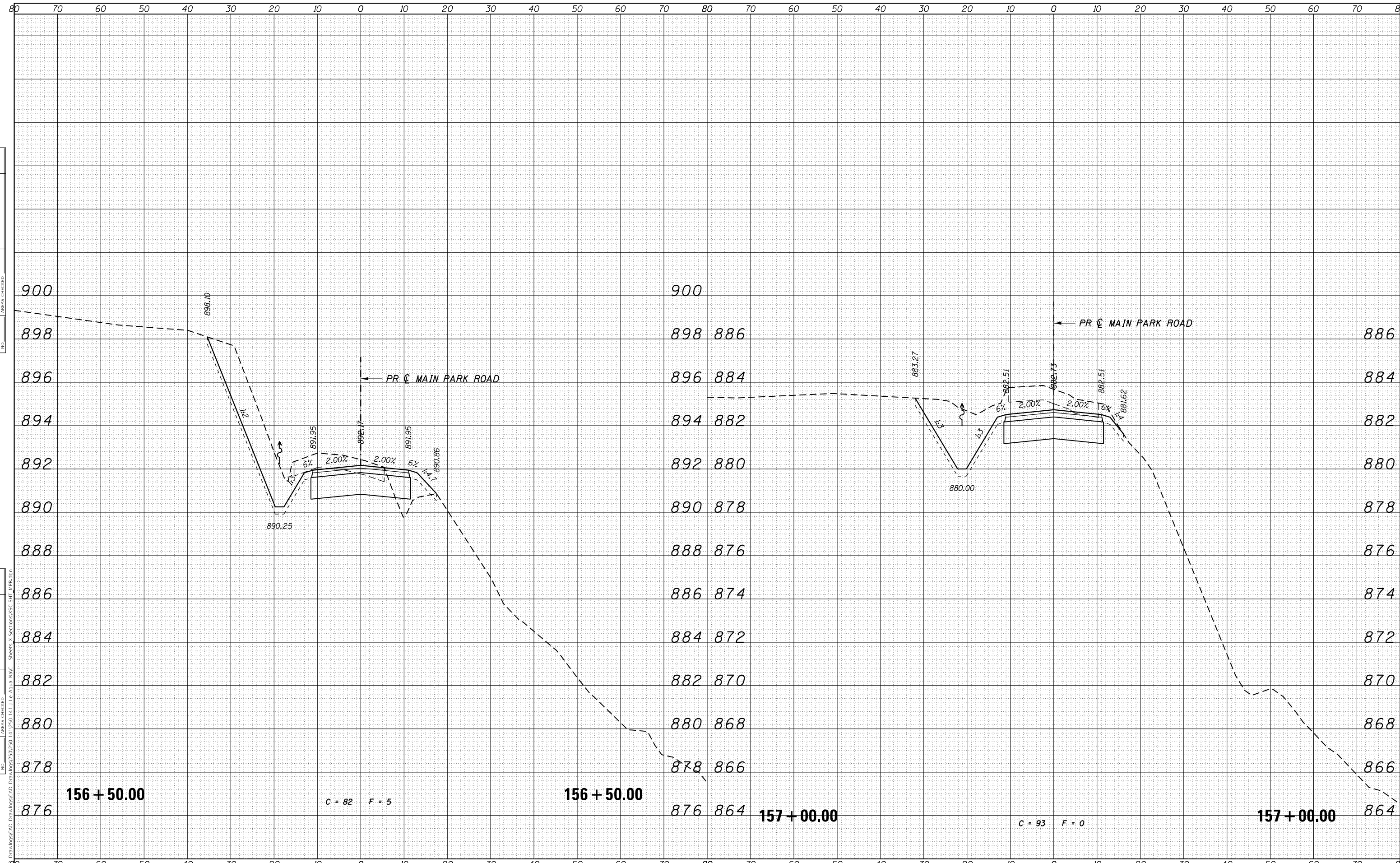
STATE OF ILLINOIS
DEPARTMENT OF TRANSPORTATION

CROSS SECTIONS - MAIN PARK ROAD
SCALE: 10'H x 2'V SHEET 43 OF 81 SHEETS STA. 155+50.00 TO STA. 156+00.00

F.A. RTE.	SECTION	COUNTY	TOTAL SHEETS	SHEET NO.
	LAKE LE-AQUA-NA 2018	STEPHENSON	308	240
				CONTRACT NO. 46906
				ILLINOIS FED. AID PROJECT

DATE	
BY	
FINAL SURVEY	SURVEYED
NOTE BOOK	PLOTTED
NO.	TEMPLATE
	AREAS CHECKED

DATE	
BY	
ORIGINAL SURVEY	SURVEYED
NOTE BOOK	PLOTTED
NO.	TEMPLATE
	AREAS CHECKED



MODEL: Default
FILE NAME: S:\CS-11\Drawings\CAD Drawings\2019\141226-14121 Le Aqua NatC - Sheets_V\Sections\SC-311_MPR.dgn

USER NAME = joeb	DESIGNED - JEB	REvised -
	DRAWN - JEB	REvised -
PLOT SCALE = 20.0000' / in.	CHECKED - RHD	REvised -
PLOT DATE = 8/28/2019	DATE - 8/28/19	REvised -

**STATE OF ILLINOIS
DEPARTMENT OF TRANSPORTATION**

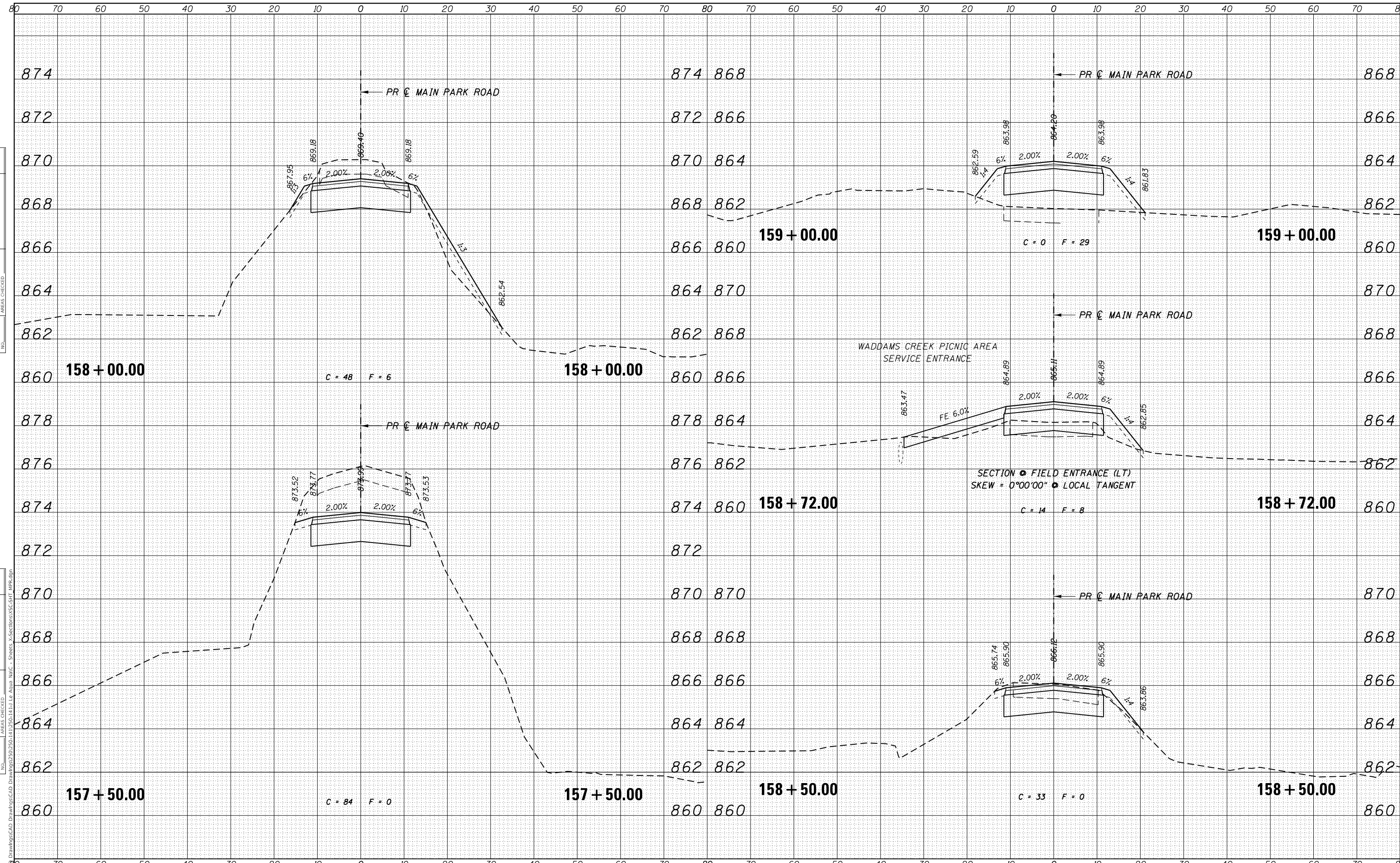
CROSS SECTIONS – MAIN PARK ROAD

SCALE: 10'H x 2"V SHEET 44 OF 81 SHEETS STA. 156+50.00 TO STA. 157+00.00

F.A. RTE.	SECTION	COUNTY	TOTAL SHEETS	SHEET NO.
	LAKE LE-AQUA-NA 2018	STEPHENSON	308	241
CONTRACT NO. 46906				
ILLINOIS FED. AID PROJECT				

DATE	
BY	
FINAL SURVEY	SURVEYED
NOTE BOOK	PLOTTED
NO.	TEMPLATE
	AREAS CHECKED

DATE	
BY	
ORIGINAL SURVEY	SURVEYED
NOTE BOOK	PLOTTED
NO.	TEMPLATE
	AREAS CHECKED



MODEL: Default
 FILE NAME: S:\88 Drawings\CAD Drawings\2018\141236-1412 Le Aqua NatC - Sheets_V\Sections\SC-51E_MPR.dgn

USER NAME = joeb	DESIGNED - JEB	REVISED -
	DRAWN - JEB	REVISED -
PLOT SCALE = 20.0000' / in.	CHECKED - RHD	REVISED -
PLOT DATE = 8/28/2019	DATE - 8/28/19	REVISED -

**STATE OF ILLINOIS
DEPARTMENT OF TRANSPORTATION**

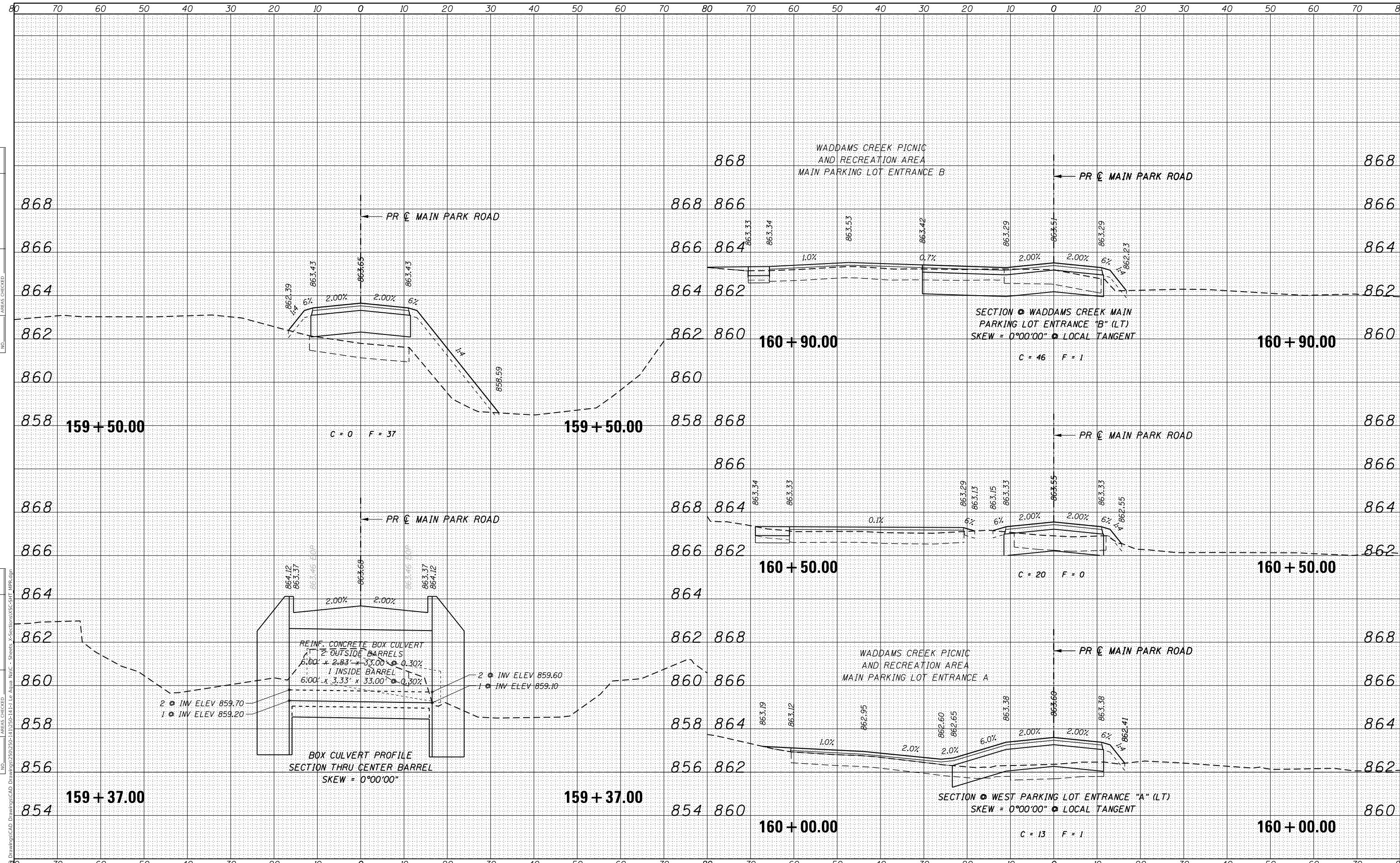
CROSS SECTIONS – MAIN PARK ROAD

SCALE: 10'H x 2'V SHEET 45 OF 81 SHEETS STA. 157+50.00 TO STA. 159+00.00

F.A. RTE.	SECTION	COUNTY	TOTAL SHEETS	SHEET NO.
	LAKE LE-AQUA-NA 2018	STEPHENSON	308	242
				CONTRACT NO. 46906
ILLINOIS FED. AID PROJECT				

DATE	
BY	
SURVEYED	
PLOTTED	
TEMPLATE	
NOTE BOOK	
AREAS CHECKED	
NO.	

DATE	
BY	
SURVEYED	
PLOTTED	
TEMPLATE	
NOTE BOOK	
AREAS CHECKED	
NO.	



MODEL: Default
 FILE NAME: S:\Drawings\CAD Drawings\CAD Drawings\2019\1129-141-1 Le Aqua Natl - Sheets \Sections\SC-511 MPR.dgn

USER NAME	= SteveK
DESIGNED	- JEB
DRAWN	- JEB
CHECKED	- RHD
DATE	- 8/28/19

REVISED	-
REVISED	-
REVISED	-
REVISED	-

STATE OF ILLINOIS
 DEPARTMENT OF TRANSPORTATION

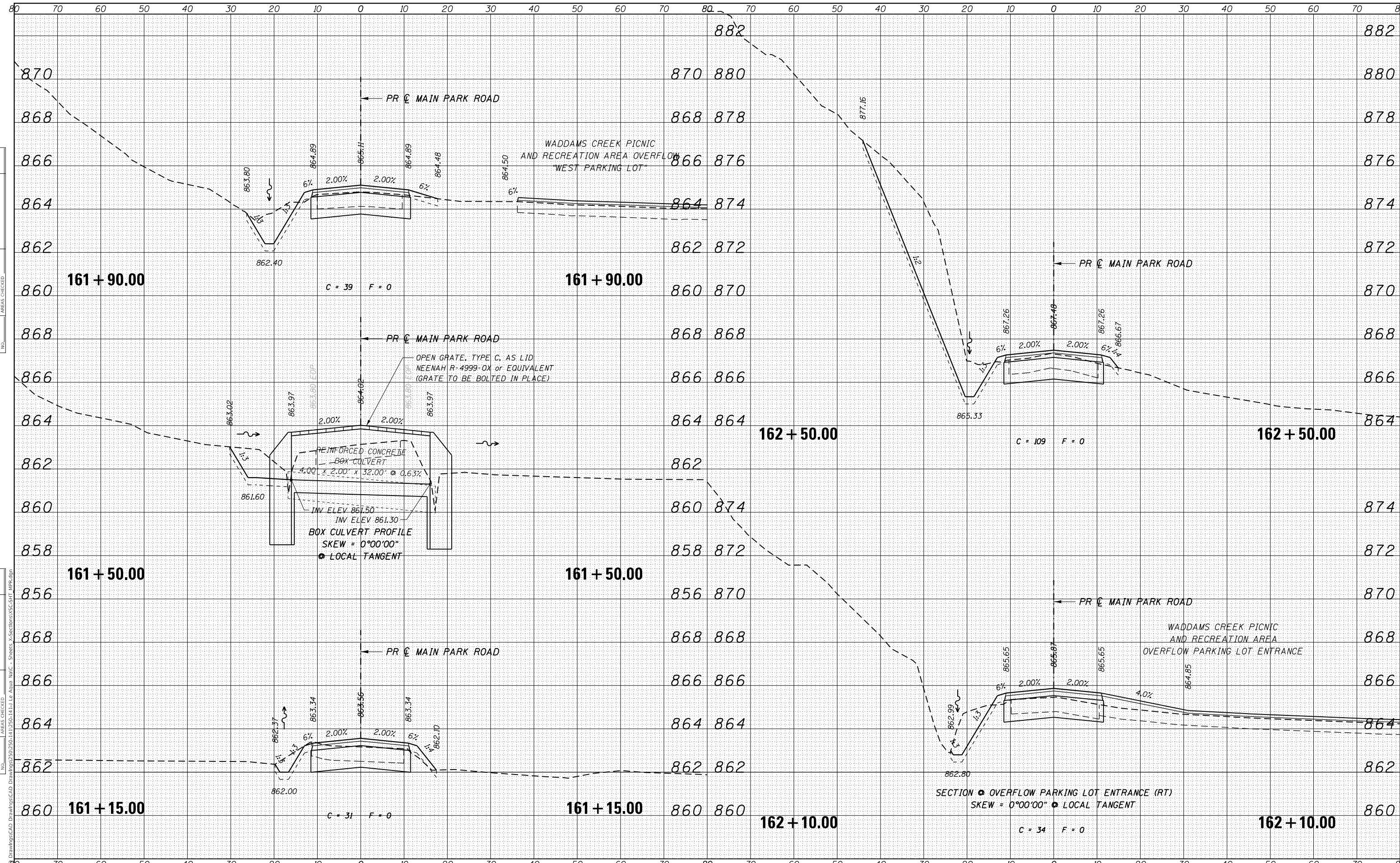
CROSS SECTIONS - MAIN PARK ROAD

SCALE: 10'H x 2'V SHEET 46 OF 81 SHEETS STA. 159+37.00 TO STA. 160+90.00

F.A. RTE.	SECTION	COUNTY	TOTAL SHEETS	SHEET NO.
	LAKE LE-AQUA-NA 2018	STEPHENSON	308	243
				CONTRACT NO. 46906
		ILLINOIS	FED. AID PROJECT	

DATE	
BY	
FINAL SURVEY	
SURVEYED	
PLOTTED	
TEMPLATE	
NOTE BOOK	
AREAS CHECKED	
NO.	

DATE	
BY	
ORIGINAL SURVEY	
SURVEYED	
PLOTTED	
TEMPLATE	
NOTE BOOK	
AREAS CHECKED	
NO.	



MODEL: Definit
 FILE NAME: S:\Drawings\CAD Drawings\3D\3D-14\236-14-12\Le Aqua Valt - Sheets_V\Sections\SC-511_MPR.dgn

USER NAME = joeb	DESIGNED - JEB	REVISED -
	DRAWN - JEB	REVISED -
PLOT SCALE = 20.0000' / in.	CHECKED - RHD	REVISED -
PLOT DATE = 8/28/2019	DATE - 8/28/19	REVISED -

**STATE OF ILLINOIS
 DEPARTMENT OF TRANSPORTATION**

CROSS SECTIONS - MAIN PARK ROAD

SCALE: 10'H x 2"V SHEET 47 OF 81 SHEETS STA. 161+15.00 TO STA. 162+50.00

F.A. RTE.	SECTION	COUNTY	TOTAL SHEETS	SHEET NO.
	LAKE LE-AQUA-NA 2018	STEPHENSON	308	244
				CONTRACT NO. 46906
ILLINOIS FED. AID PROJECT				

DATE	
BY	
SURVEYED	
PLOTTED	
TEMPLATE	
AREAS CHECKED	
FINAL SURVEY	
NOTE BOOK	
NO.	

DATE	
BY	
SURVEYED	
PLOTTED	
TEMPLATE	
AREAS CHECKED	
ORIGINAL SURVEY	
NOTE BOOK	
NO.	



MODEL: Default
 FILE NAME: S:\Drawings\CAD Drawings\2018\141230-14121 Le Aqua NatC - Sheets_V\Sections\SC-31F_MPR.dgn

USER NAME = joeb	DESIGNED - JEB	REVISED -
	DRAWN - JEB	REVISED -
PLOT SCALE = 20.0000' / in.	CHECKED - RHD	REVISED -
PLOT DATE = 8/28/2019	DATE - 8/28/19	REVISED -

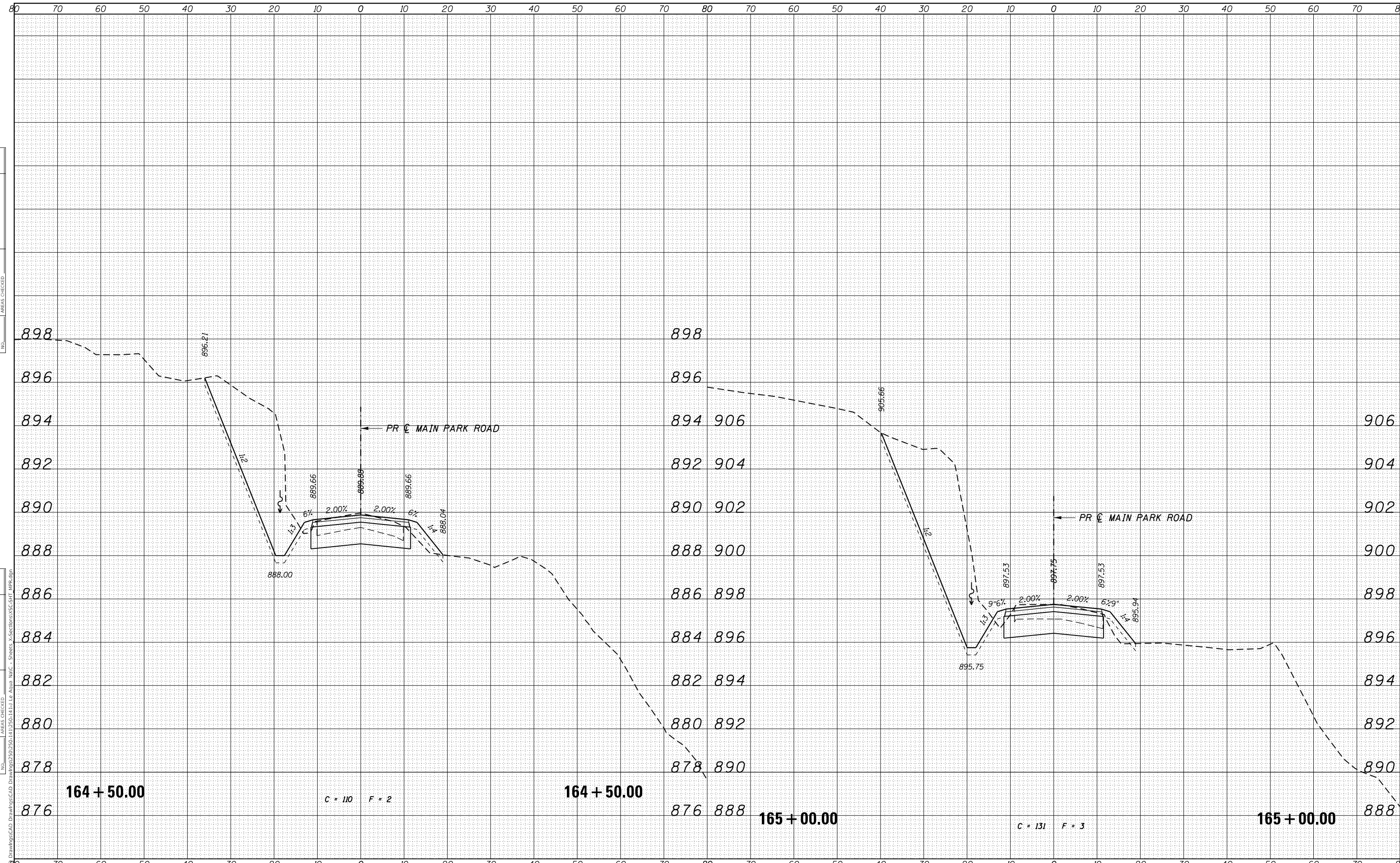
STATE OF ILLINOIS
 DEPARTMENT OF TRANSPORTATION

CROSS SECTIONS - MAIN PARK ROAD
 SCALE: 10'H x 2"V SHEET 48 OF 81 SHEETS STA. 163+00.00 TO STA. 164+00.00

F.A. RTE.	SECTION	COUNTY	TOTAL SHEETS	SHEET NO.
	LAKE LE-AQUA-NA 2018	STEPHENSON	308	245
			CONTRACT NO. 46906	
		ILLINOIS	FED. AID PROJECT	

FINAL SURVEY NO.	SURVEYED	DATE
NOTE BOOK	PLOTTED	
	TEMPLATE	
	AREAS CHECKED	

ORIGINAL SURVEY NO.	SURVEYED	DATE
	PLOTTED	
	TEMPLATE	
	AREAS CHECKED	



MODEL: Default
 FILE NAME: S:\Drawings\CAD Drawings\2019\141226-14121 Le Aqua Vail - Sheets_V\Sections\SC-51E_MPR.dgn

USER NAME = joeb	DESIGNED - JEB	REVISED -
	DRAWN - JEB	REVISED -
PLOT SCALE = 20.0000' / in.	CHECKED - RHD	REVISED -
PLOT DATE = 8/28/2019	DATE - 8/28/19	REVISED -

**STATE OF ILLINOIS
 DEPARTMENT OF TRANSPORTATION**

CROSS SECTIONS – MAIN PARK ROAD

SCALE: 10'H x 2'V SHEET 49 OF 81 SHEETS STA. 164+50.00 TO STA. 165+00.00

F.A. RTE.	SECTION	COUNTY	TOTAL SHEETS	SHEET NO.
	LAKE LE-AQUA-NA 2018	STEPHENSON	308	246
CONTRACT NO. 46906				
ILLINOIS FED. AID PROJECT				

FINAL SURVEY	SURVEYED
NOTE BOOK	PLOTTED
NO.	TEMPLATE
	AREAS CHECKED
BY	DATE

ORIGINAL SURVEY	SURVEYED
NOTE BOOK	PLOTTED
NO.	TEMPLATE
	AREAS CHECKED
BY	DATE



MODEL: Default
 FILE NAME: S:\Drawings\CAD Drawings\2019\141230-14121 Le Aqua Vailc - Sheets_V\Sections\SC-511_MPR.dgn

USER NAME = joeb	DESIGNED - JEB	REVISED -
	DRAWN - JEB	REVISED -
PLOT SCALE = 20.0000 ' / in.	CHECKED - RHD	REVISED -
PLOT DATE = 8/28/2019	DATE - 8/28/19	REVISED -

**STATE OF ILLINOIS
DEPARTMENT OF TRANSPORTATION**

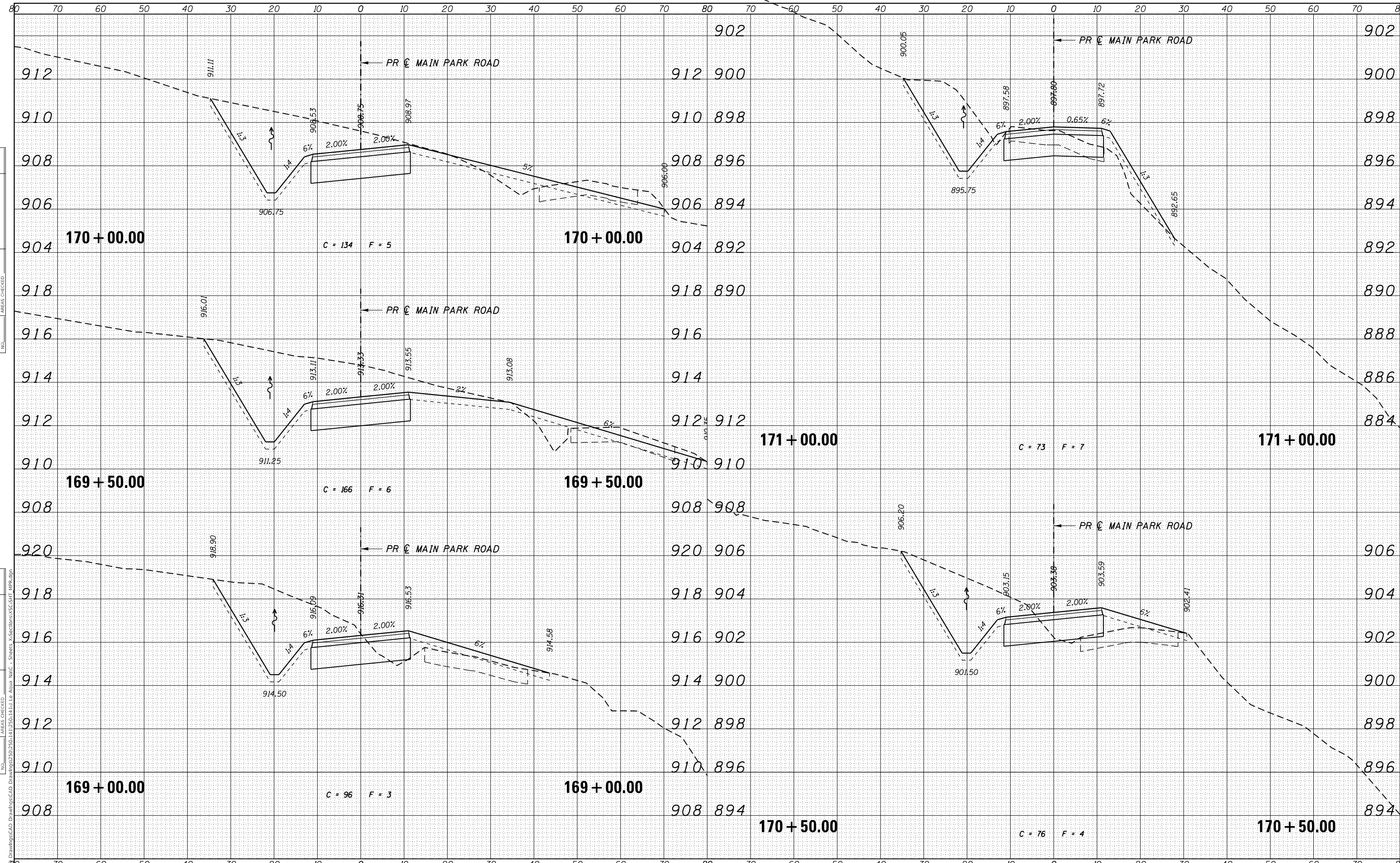
CROSS SECTIONS – MAIN PARK ROAD

SCALE: 10'H x 2'V SHEET 50 OF 81 SHEETS STA. 165+50.00 TO STA. 166+00.00

F.A. RTE.	SECTION	COUNTY	TOTAL SHEETS	SHEET NO.
	LAKE LE-AQUA-NA 2018	STEPHENSON	308	247
				CONTRACT NO. 46906
ILLINOIS FED. AID PROJECT				

DATE	
BY	
FINAL SURVEY	SURVEYED
NOTE BOOK	PLOTTED
NO.	TEMPLATE
	AREAS CHECKED

DATE	
BY	
ORIGINAL SURVEY	SURVEYED
NOTE BOOK	PLOTTED
NO.	TEMPLATE
	AREAS CHECKED



MODEL: Definit
 FILE NAME: S:\Drawings\CAD Drawings\2019\170-171 Le Aqua NatC - Sheets_V\Sections\SC-51E_MPR.dwg

USER NAME = joeb	DESIGNED - JEB	REVISED -
	DRAWN - JEB	REVISED -
PLOT SCALE = 20.0000' / in.	CHECKED - RHD	REVISED -
PLOT DATE = 8/28/2019	DATE - 8/28/19	REVISED -

**STATE OF ILLINOIS
 DEPARTMENT OF TRANSPORTATION**

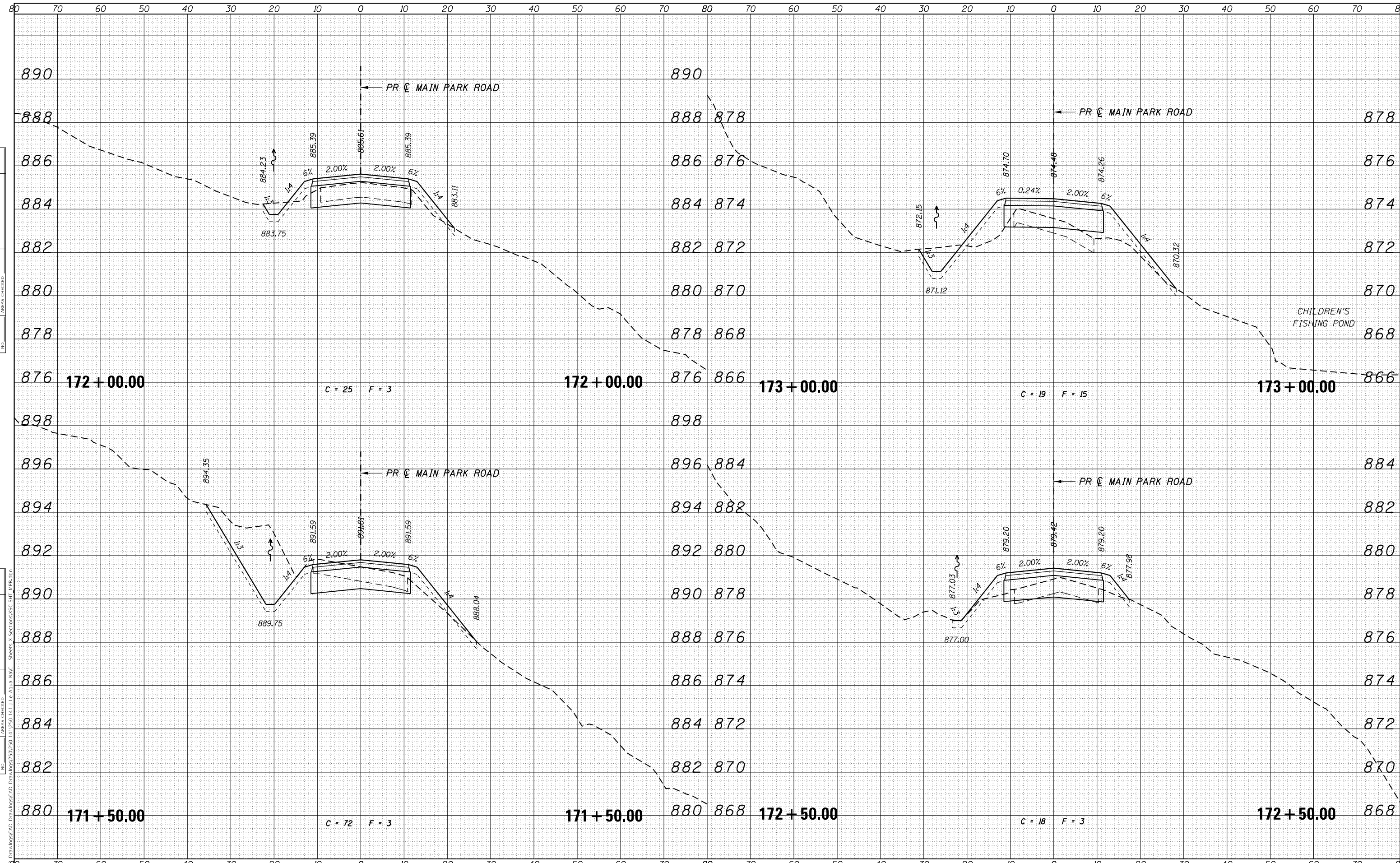
CROSS SECTIONS - MAIN PARK ROAD

SCALE: 10'H x 2'V SHEET 53 OF 81 SHEETS STA. 169+00.00 TO STA. 171+00.00

F.A. RTE.	SECTION	COUNTY	TOTAL SHEETS	SHEET NO.
	LAKE LE-AQUA-NA 2018	STEPHENSON	308	250
CONTRACT NO. 46906				
ILLINOIS FED. AID PROJECT				

DATE	
BY	
SURVEYED	
PLOTTED	
TEMPLATE	
AREAS CHECKED	
FINAL SURVEY	
NOTE BOOK	
NO.	

DATE	
BY	
SURVEYED	
PLOTTED	
TEMPLATE	
AREAS CHECKED	
ORIGINAL SURVEY	
NOTE BOOK	
NO.	



MODEL: Default
 FILE NAME: S:\Drawings\CAD Drawings\2018\171+50.00 - 172+50.00 - 173+00.00.dwg

USER NAME = joeb	DESIGNED - JEB	REVISED -
	DRAWN - JEB	REVISED -
PLOT SCALE = 20.0000' / in.	CHECKED - RHD	REVISED -
PLOT DATE = 8/28/2019	DATE - 8/28/19	REVISED -

**STATE OF ILLINOIS
 DEPARTMENT OF TRANSPORTATION**

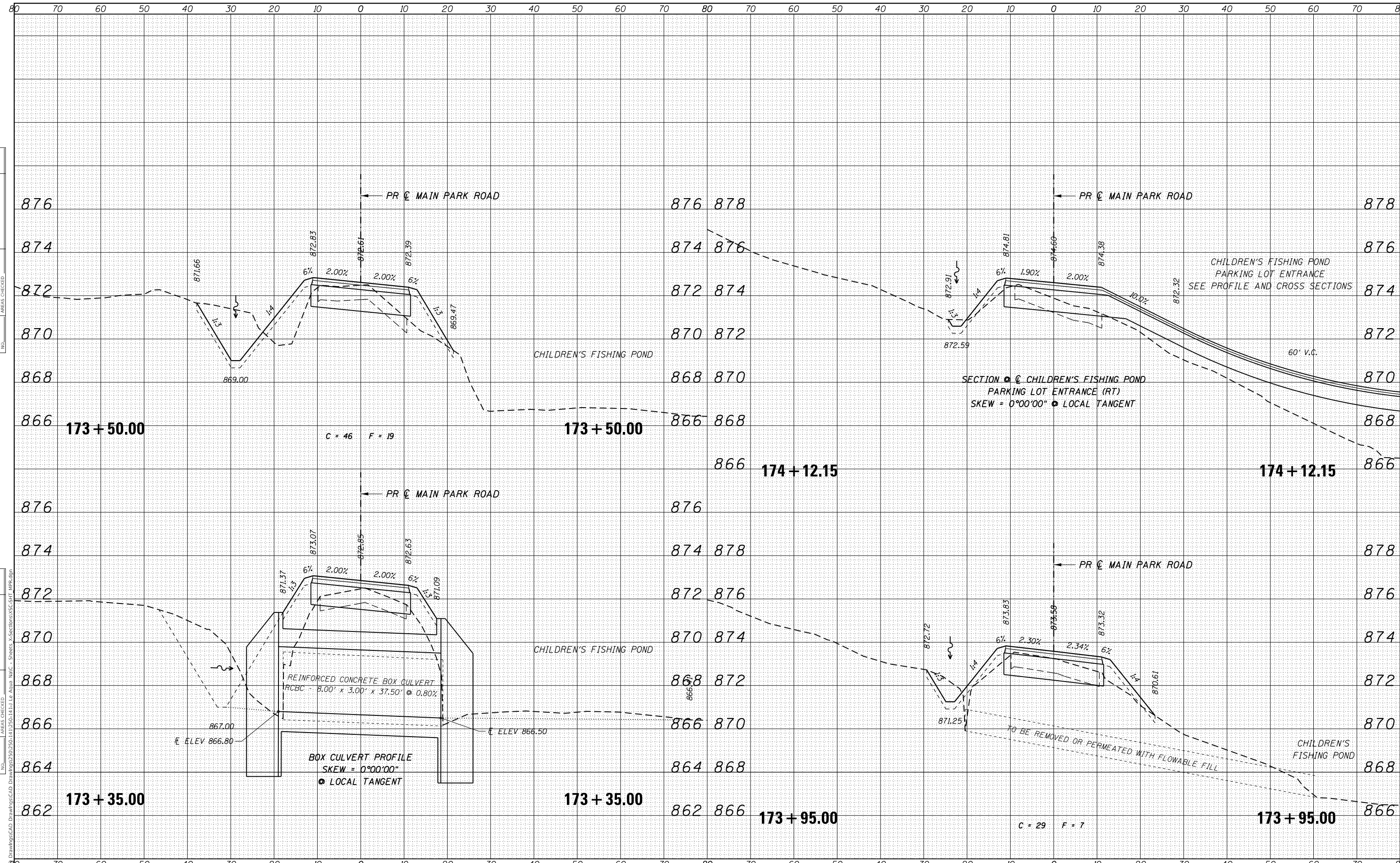
CROSS SECTIONS - MAIN PARK ROAD

SCALE: 10'H x 2'V SHEET 54 OF 81 SHEETS STA. 171+50.00 TO STA. 173+00.00

F.A. RTE.	SECTION	COUNTY	TOTAL SHEETS	SHEET NO.
	LAKE LE-AQUA-NA 2018	STEPHENSON	308	251
CONTRACT NO. 46906				
ILLINOIS FED. AID PROJECT				

DATE	
BY	
FINAL SURVEY	SURVEYED
NOTE BOOK	PLOTTED
NO.	TEMPLATE
	AREAS CHECKED

DATE	
BY	
ORIGINAL SURVEY	SURVEYED
NOTE BOOK	PLOTTED
NO.	TEMPLATE
	AREAS CHECKED



MODEL: Definit
 FILE NAME: S:\Drawings\CAD Drawings\2018\LAKE LE AQUA\11-11\LAKE LE AQUA V.C. - Sheets_V\Sections\XSC-311_MPR.dgn

USER NAME = joeb	DESIGNED - JEB	REVISED -
	DRAWN - JEB	REVISED -
PLOT SCALE = 20.0000' / in.	CHECKED - RHD	REVISED -
PLOT DATE = 8/28/2019	DATE - 8/28/19	REVISED -

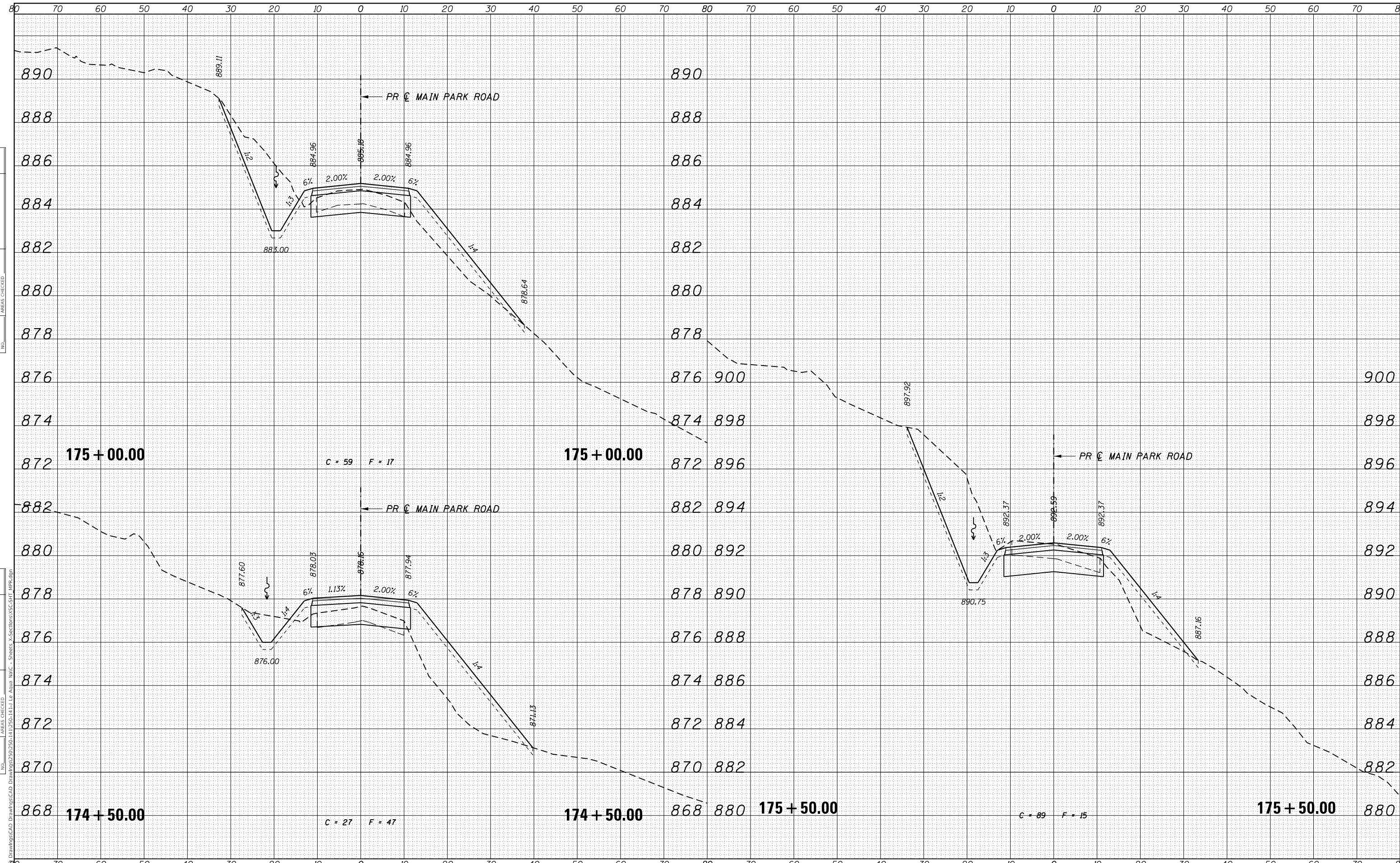
STATE OF ILLINOIS
 DEPARTMENT OF TRANSPORTATION

CROSS SECTIONS - MAIN PARK ROAD
 SCALE: 10'H x 2'V SHEET 55 OF 81 SHEETS STA. 173+35.00 TO STA. 174+12.15

F.A. RTE.	SECTION	COUNTY	TOTAL SHEETS	SHEET NO.
	LAKE LE-AQUA-NA 2018	STEPHENSON	308	252
			CONTRACT NO. 46906	
ILLINOIS FED. AID PROJECT				

DATE	
BY	
FINAL SURVEY NO.	
SURVEYED	
PLOTTED	
TEMPLATE	
AREAS CHECKED	

DATE	
BY	
ORIGINAL SURVEY NO.	
SURVEYED	
PLOTTED	
TEMPLATE	
AREAS CHECKED	



MODEL: Default
FILE NAME: S:\888 Drawings\CAD Drawings\2019\174+50.00-175+50.00 - Sheets_V\Sections\SC-51E_MPR.dwg

USER NAME = joeb	DESIGNED - JEB	REVISED -
	DRAWN - JEB	REVISED -
PLOT SCALE = 20.0000' / in.	CHECKED - RHD	REVISED -
PLOT DATE = 8/28/2019	DATE - 8/28/19	REVISED -

DESIGNED - JEB	REVISED -
DRAWN - JEB	REVISED -
CHECKED - RHD	REVISED -
DATE - 8/28/19	REVISED -

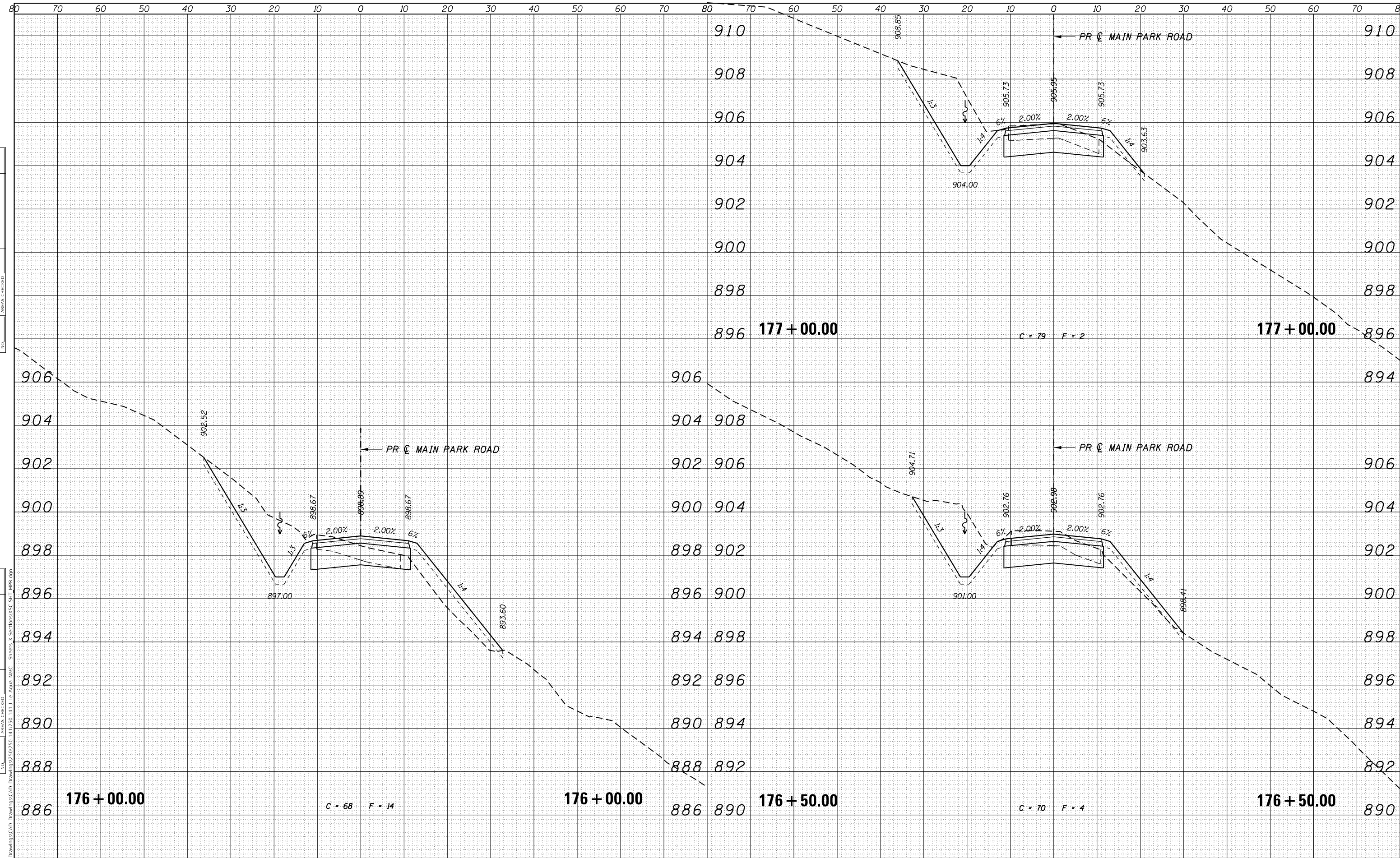
STATE OF ILLINOIS
DEPARTMENT OF TRANSPORTATION

CROSS SECTIONS - MAIN PARK ROAD
SCALE: 10'H x 2'V SHEET 56 OF 81 SHEETS STA. 174+50.00 TO STA. 175+50.00

F.A. RTE.	SECTION	COUNTY	TOTAL SHEETS	SHEET NO.
	LAKE LE-AQUA-NA 2018	STEPHENSON	308	253
CONTRACT NO. 46906				
ILLINOIS FED. AID PROJECT				

DATE	
BY	
FINAL SURVEY	SURVEYED
NOTE BOOK	PLOTTED
NO.	TEMPLATE
	AREAS CHECKED

DATE	
BY	
ORIGINAL SURVEY	SURVEYED
NOTE BOOK	PLOTTED
NO.	TEMPLATE
	AREAS CHECKED



MODEL: Default
 FILE NAME: S:\Drawings\CAD Drawings\2018\176+00.00 - 177+00.00 - Sheets - Sections\SC-57E_MPR.dgn

USER NAME = joeb	DESIGNED - JEB	REVISED -
	DRAWN - JEB	REVISED -
PLOT SCALE = 20.0000' / in.	CHECKED - RHD	REVISED -
PLOT DATE = 8/28/2019	DATE - 8/28/19	REVISED -

DESIGNED - JEB	REVISED -
DRAWN - JEB	REVISED -
CHECKED - RHD	REVISED -
DATE - 8/28/19	REVISED -

**STATE OF ILLINOIS
 DEPARTMENT OF TRANSPORTATION**

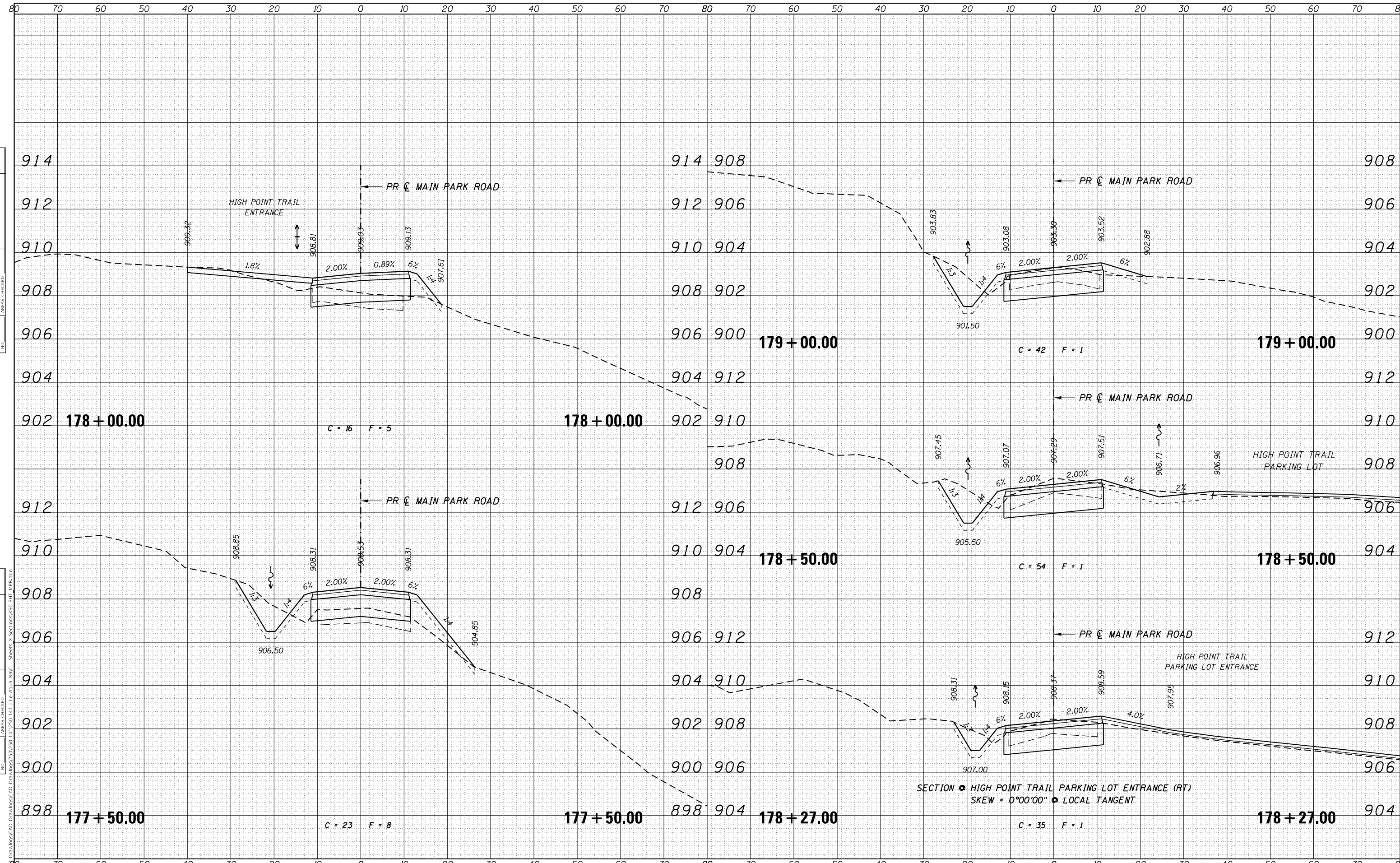
CROSS SECTIONS - MAIN PARK ROAD

SCALE: 10'H x 2'V SHEET 57 OF 81 SHEETS STA. 176+00.00 TO STA. 177+00.00

F.A. RTE.	SECTION	COUNTY	TOTAL SHEETS	SHEET NO.
	LAKE LE-AQUA-NA 2018	STEPHENSON	308	254
				CONTRACT NO. 46906
ILLINOIS FED. AID PROJECT				

DATE	
BY	
SURVEYED	
PLOTTED	
TEMPLATE	
AREAS CHECKED	
FINAL SURVEY	
NOTE BOOK	
NO.	

DATE	
BY	
SURVEYED	
PLOTTED	
TEMPLATE	
AREAS CHECKED	
ORIGINAL SURVEY	
NOTE BOOK	
NO.	



MODEL: Default
 FILE NAME: S:\Drawings\CAD Drawings\2018\LAKE LE AQUA\177+50.00 - 179+00.00\177+50.00 - 179+00.00.dwg

USER NAME = joeb	DESIGNED - JEB	REVISED -
	DRAWN - JEB	REVISED -
PLOT SCALE = 20.0000' / 1"	CHECKED - RHD	REVISED -
PLOT DATE = 8/28/2019	DATE - 8/28/19	REVISED -

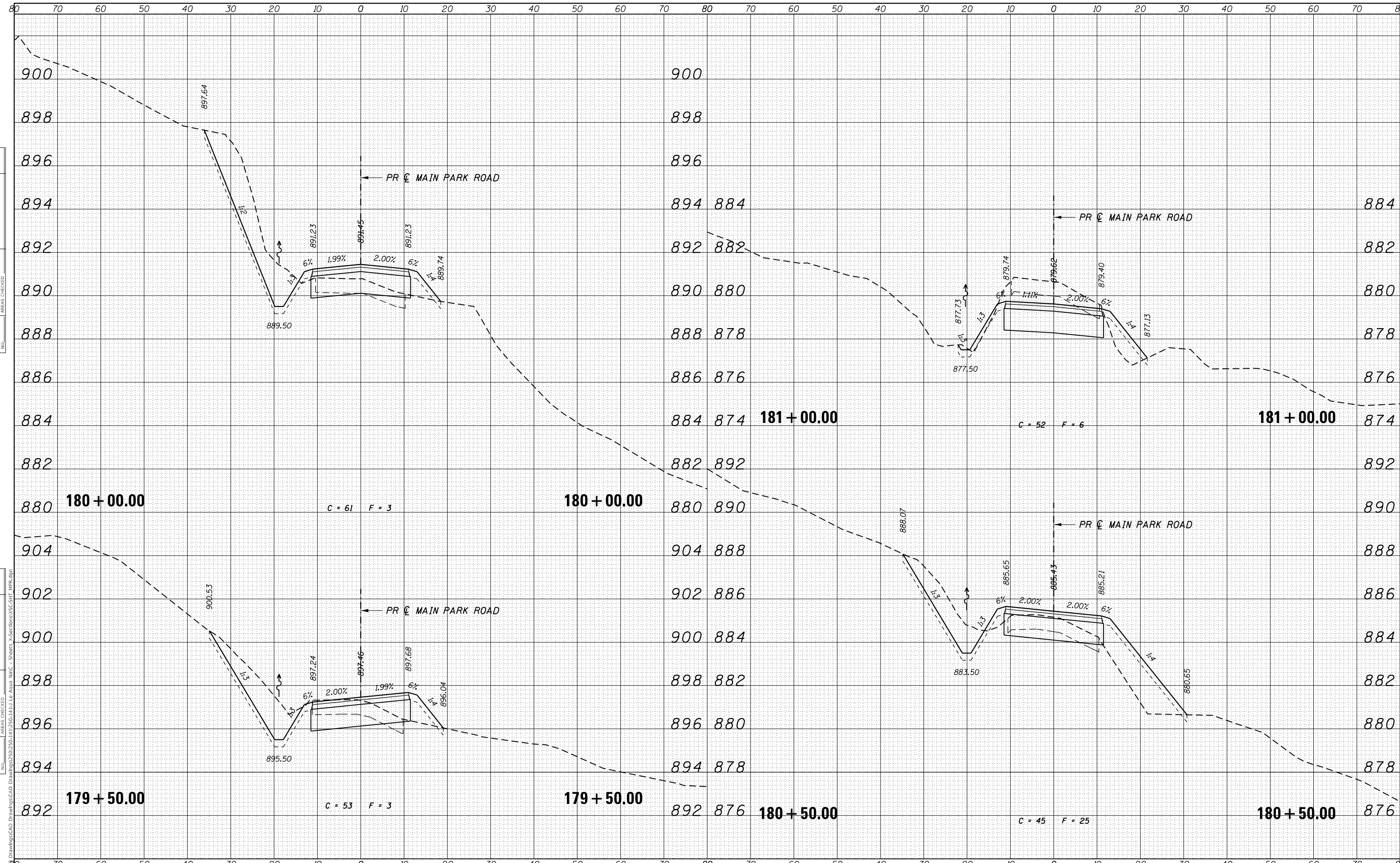
STATE OF ILLINOIS
 DEPARTMENT OF TRANSPORTATION

CROSS SECTIONS - MAIN PARK ROAD
 SCALE: 10'H x 2'V SHEET 58 OF 81 SHEETS STA. 177+50.00 TO STA. 179+00.00

F.A. RTE.	SECTION	COUNTY	TOTAL SHEETS	SHEET NO.
	LAKE LE-AQUA-NA 2018	STEPHENSON	308	255
			CONTRACT NO. 46906	
ILLINOIS FED. AID PROJECT				

DATE	
BY	
FINAL SURVEY	SURVEYED
NOTE BOOK	PLOTTED
NO.	TEMPLATE
	AREAS CHECKED

DATE	
BY	
ORIGINAL SURVEY	SURVEYED
NOTE BOOK	PLOTTED
NO.	TEMPLATE
	AREAS CHECKED



MODEL: Default
 FILE NAME: S:\Drawings\CAD Drawings\2019\179+50.00-181+00.00\179+50.00 - Sheets_V\Sections\SC-51E_MPR.dgn

USER NAME = joeb	DESIGNED - JEB	REVISED -
	DRAWN - JEB	REVISED -
PLOT SCALE = 20.0000' / in.	CHECKED - RHD	REVISED -
PLOT DATE = 8/28/2019	DATE - 8/28/19	REVISED -

**STATE OF ILLINOIS
 DEPARTMENT OF TRANSPORTATION**

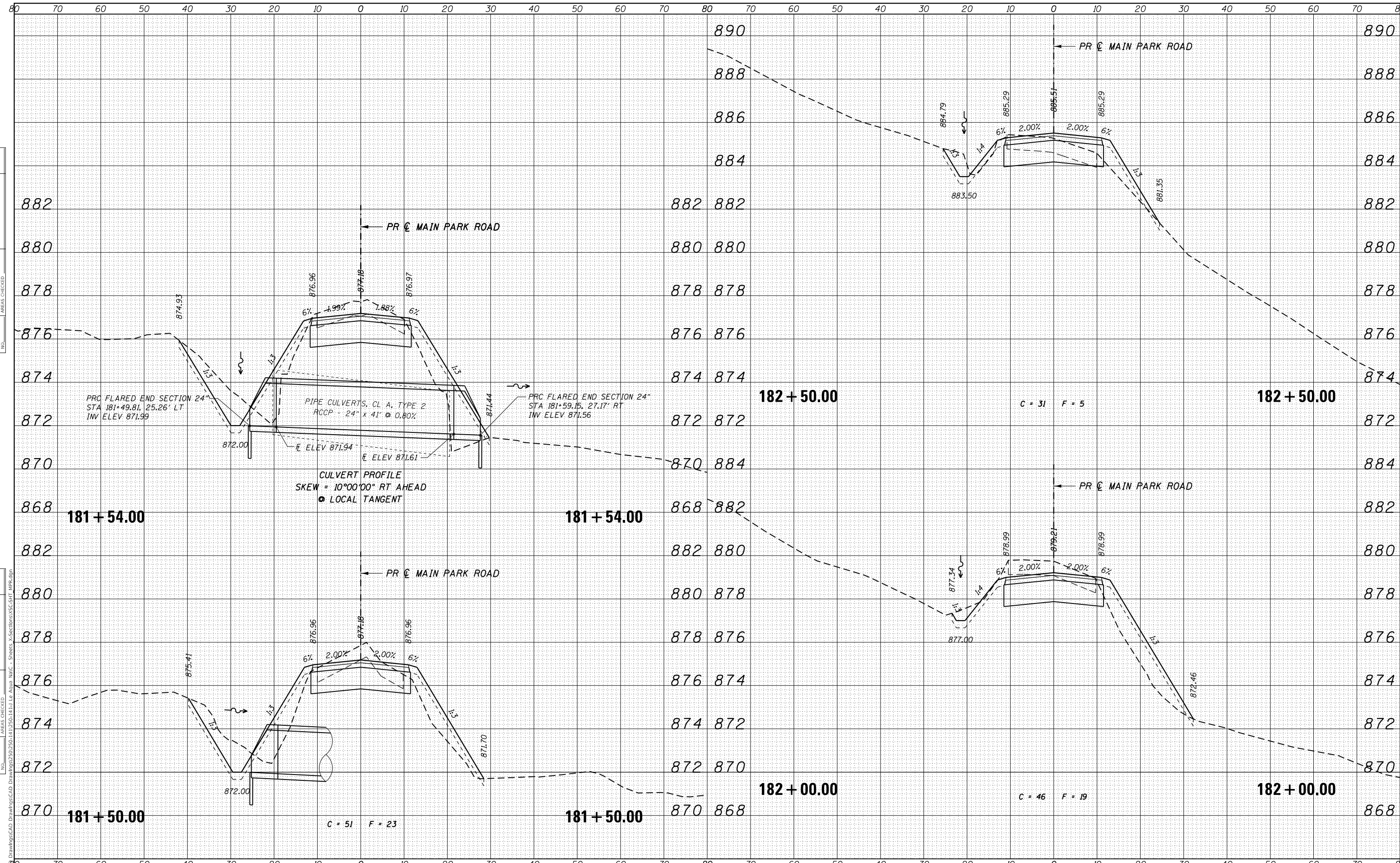
CROSS SECTIONS - MAIN PARK ROAD

SCALE: 10'H x 2'V SHEET 59 OF 81 SHEETS STA. 179+50.00 TO STA. 181+00.00

F.A. RTE.	SECTION	COUNTY	TOTAL SHEETS	SHEET NO.
	LAKE LE-AQUA-NA 2018	STEPHENSON	308	256
CONTRACT NO. 46906				
ILLINOIS FED. AID PROJECT				

DATE	
BY	
FINAL SURVEY	SURVEYED
NOTE BOOK	PLOTTED
NO.	TEMPLATE
	AREAS CHECKED
	AREAS CHECKED

DATE	
BY	
ORIGINAL SURVEY	SURVEYED
NOTE BOOK	PLOTTED
NO.	TEMPLATE
	AREAS CHECKED
	AREAS CHECKED



MODEL: Definit
 FILE NAME: S:\Drawings\CAD Drawings\2019\181+50.00 - 182+50.00\181+50.00 - 182+50.00\181+50.00 - 182+50.00.dwg

USER NAME = joeb	DESIGNED - JEB	REVISED -
	DRAWN - JEB	REVISED -
PLOT SCALE = 20.0000' / in.	CHECKED - RHD	REVISED -
PLOT DATE = 8/28/2019	DATE - 8/28/19	REVISED -

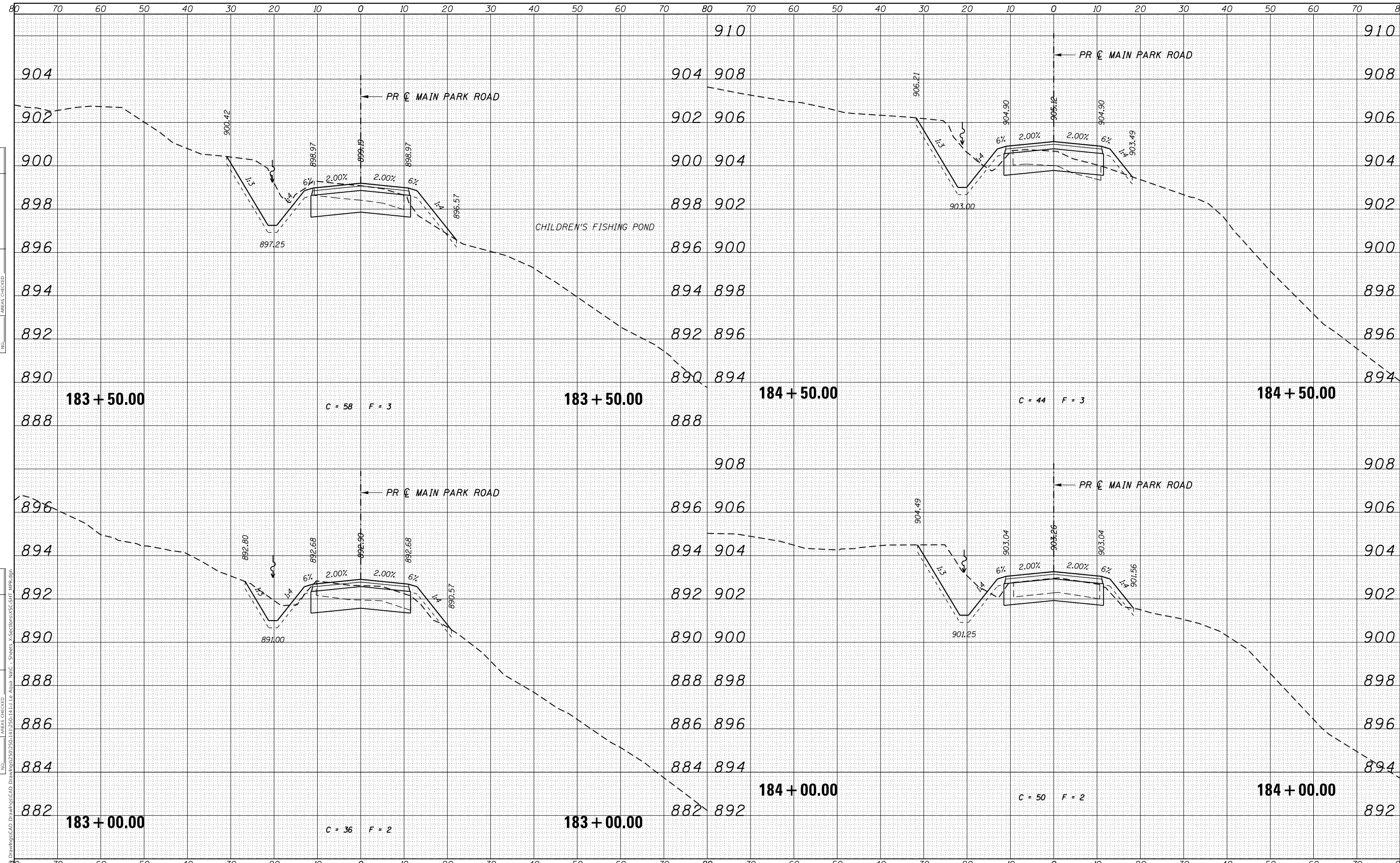
STATE OF ILLINOIS
 DEPARTMENT OF TRANSPORTATION

CROSS SECTIONS - MAIN PARK ROAD
 SCALE: 10'H x 2'V SHEET 60 OF 81 SHEETS STA. 181+50.00 TO STA. 182+50.00

F.A. RTE.	SECTION	COUNTY	TOTAL SHEETS	SHEET NO.
	LAKE LE-AQUA-NA 2018	STEPHENSON	308	257
CONTRACT NO. 46906				
ILLINOIS FED. AID PROJECT				

DATE	
BY	
FINAL SURVEY	SURVEYED
NOTE BOOK	PLOTTED
NO.	TEMPLATE
	AREAS CHECKED

DATE	
BY	
ORIGINAL SURVEY	SURVEYED
NOTE BOOK	PLOTTED
NO.	TEMPLATE
	AREAS CHECKED



MODEL: Default
 FILE NAME: S:\Projects\Drawings\CAD Drawings\2018\LAKE LE AQUA\181226-14121 Le Aqua V&C - Sheets_V&C\Sections\SC-51E_MPR.dgn

USER NAME = joeb	DESIGNED - JEB	REVISED -
	DRAWN - JEB	REVISED -
PLOT SCALE = 20.0000' / in.	CHECKED - RHD	REVISED -
PLOT DATE = 8/28/2019	DATE - 8/28/19	REVISED -

DESIGNED - JEB	REVISED -
DRAWN - JEB	REVISED -
CHECKED - RHD	REVISED -
DATE - 8/28/19	REVISED -

**STATE OF ILLINOIS
 DEPARTMENT OF TRANSPORTATION**

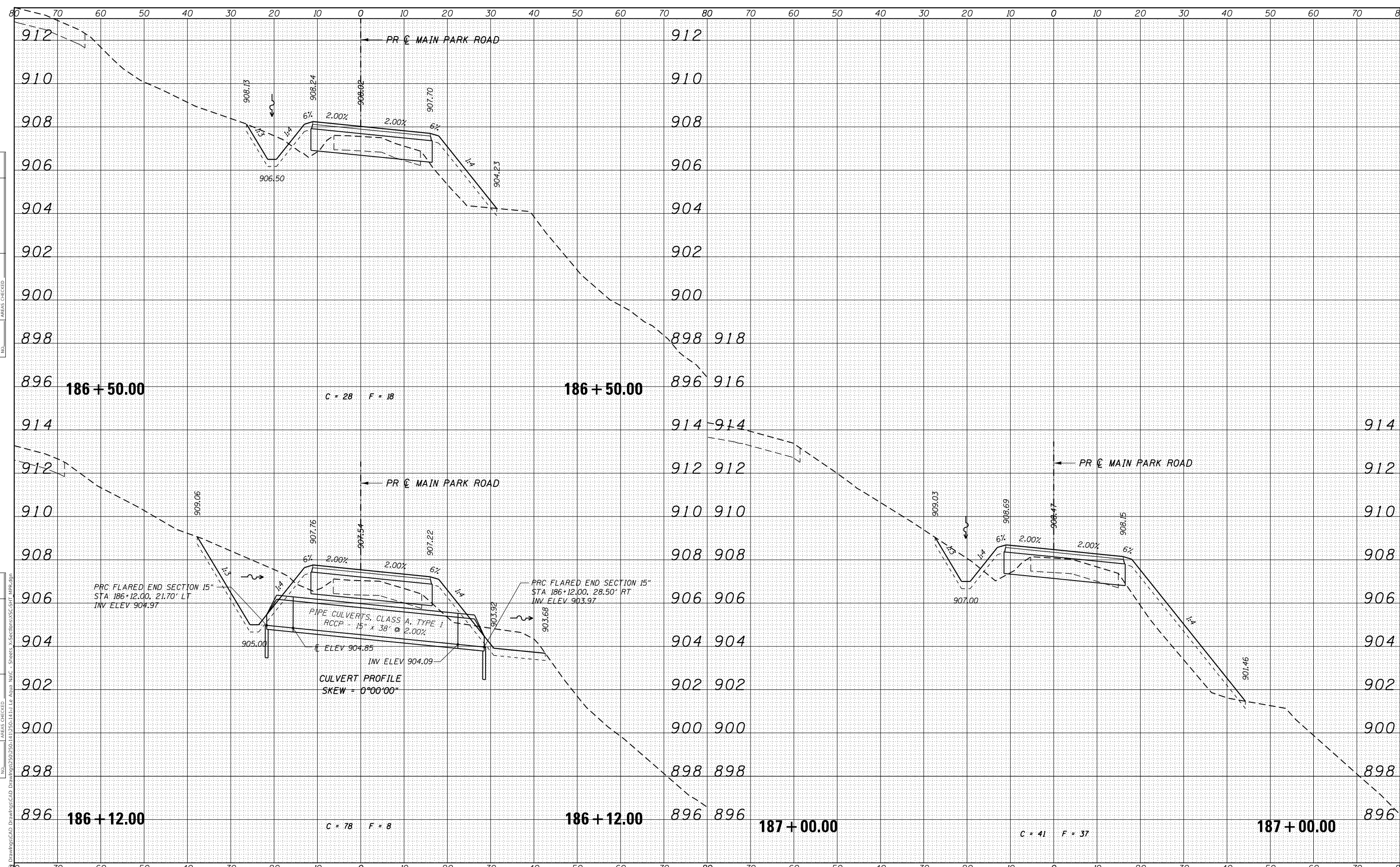
CROSS SECTIONS - MAIN PARK ROAD

SCALE: 10'H x 2'V SHEET 61 OF 81 SHEETS STA. 183+00.00 TO STA. 184+50.00

F.A. RTE.	SECTION	COUNTY	TOTAL SHEETS	SHEET NO.
	LAKE LE-AQUA-NA 2018	STEPHENSON	308	258
CONTRACT NO. 46906				
ILLINOIS FED. AID PROJECT				

DATE	
BY	
FINAL SURVEY	SURVEYED
NOTE BOOK	PLOTTED
NO.	TEMPLATE
	AREAS CHECKED

DATE	
BY	
ORIGINAL SURVEY	SURVEYED
NOTE BOOK	PLOTTED
NO.	TEMPLATE
	AREAS CHECKED



MODEL: Default
 FILE NAME: S:\Drawings\CAD Drawings\2018\186+12.00-187+00.00\186+12.00-187+00.00.dwg

USER NAME = joeb	DESIGNED - JEB	REVISED -
	DRAWN - JEB	REVISED -
PLOT SCALE = 20.0000' / in.	CHECKED - RHD	REVISED -
PLOT DATE = 8/28/2019	DATE - 8/28/19	REVISED -

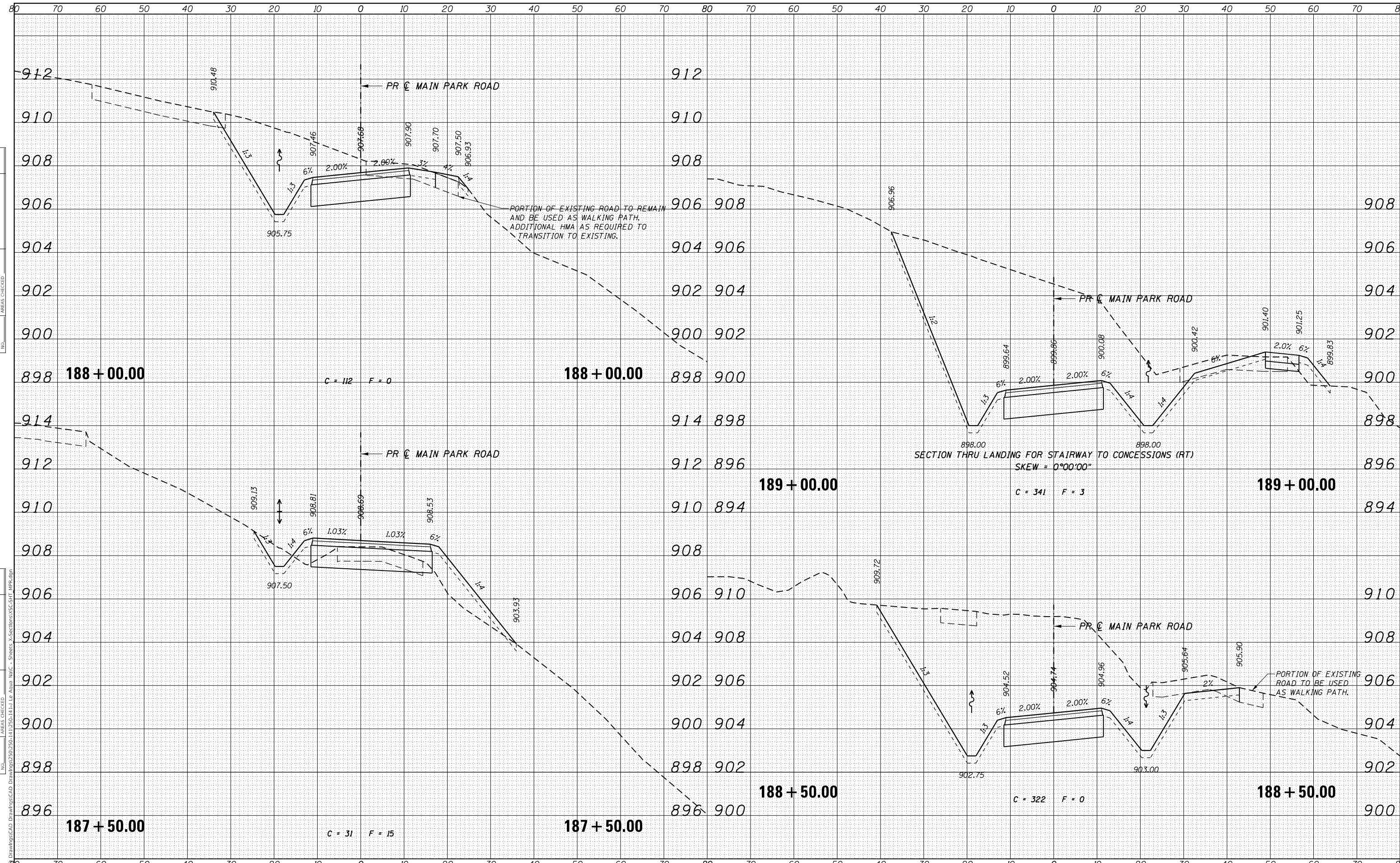
STATE OF ILLINOIS
 DEPARTMENT OF TRANSPORTATION

CROSS SECTIONS - MAIN PARK ROAD
 SCALE: 10'H x 2"V SHEET 63 OF 81 SHEETS STA. 186+12.00 TO STA. 187+00.00

F.A. RTE.	SECTION	COUNTY	TOTAL SHEETS	SHEET NO.
	LAKE LE-AQUA-NA 2018	STEPHENSON	308	260
				CONTRACT NO. 46906
				ILLINOIS FED. AID PROJECT

DATE	
BY	
FINAL SURVEY	SURVEYED
NOTE BOOK	PLOTTED
NO.	TEMPLATE
	AREAS CHECKED

DATE	
BY	
ORIGINAL SURVEY	SURVEYED
NOTE BOOK	PLOTTED
NO.	TEMPLATE
	AREAS CHECKED



MODEL: Definit
 FILE NAME: S:\Drawings\CAD Drawings\2018\LAKE LE AQUA\187+50.00 - 189+00.00\187+50.00 - 189+00.00.dwg

USER NAME = joeb	DESIGNED - JEB	REVISED -
	DRAWN - JEB	REVISED -
PLOT SCALE = 20.0000' / in.	CHECKED - RHD	REVISED -
PLOT DATE = 8/28/2019	DATE - 8/28/19	REVISED -

DESIGNED - JEB	REVISED -
DRAWN - JEB	REVISED -
CHECKED - RHD	REVISED -
DATE - 8/28/19	REVISED -

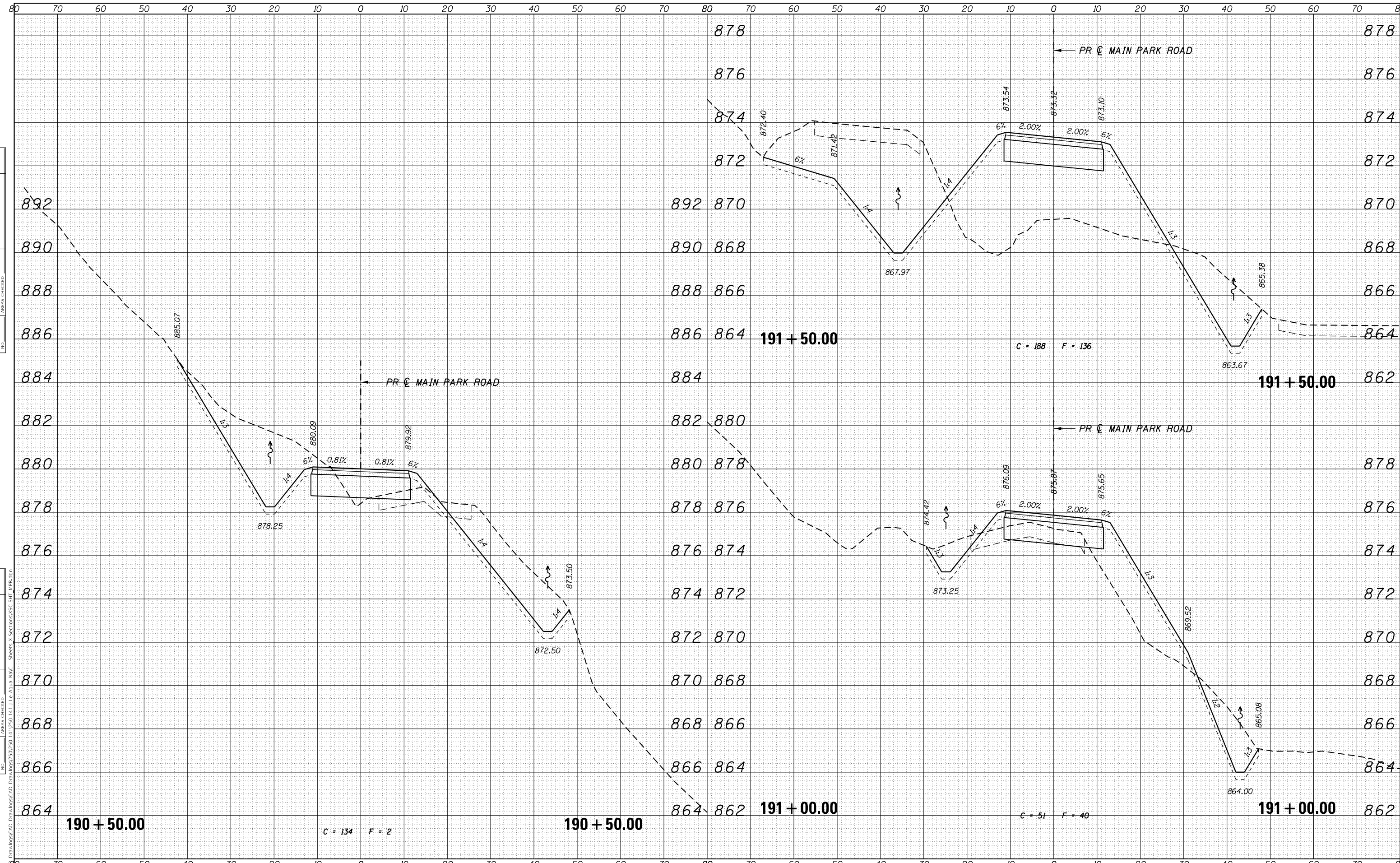
STATE OF ILLINOIS
 DEPARTMENT OF TRANSPORTATION

CROSS SECTIONS - MAIN PARK ROAD
 SCALE: 10'H x 2'V SHEET 64 OF 81 SHEETS STA. 187+50.00 TO STA. 189+00.00

F.A. RTE.	SECTION	COUNTY	TOTAL SHEETS	SHEET NO.
	LAKE LE-AQUA-NA 2018	STEPHENSON	308	261
				CONTRACT NO. 46906
ILLINOIS FED. AID PROJECT				

DATE	
BY	
FINAL SURVEY	SURVEYED
NOTE BOOK	PLOTTED
NO.	TEMPLATE
	AREAS CHECKED

DATE	
BY	
ORIGINAL SURVEY	SURVEYED
NOTE BOOK	PLOTTED
NO.	TEMPLATE
	AREAS CHECKED



MODEL: Default
 FILE NAME: S:\Drawings\CAD Drawings\2018\141226-14121 Le Aqua Vail - Sheets_V\Sections\SC-311_MPR.dgn

USER NAME = joeb	DESIGNED - JEB	REVISED -
	DRAWN - JEB	REVISED -
PLOT SCALE = 20.0000' / in.	CHECKED - RHD	REVISED -
PLOT DATE = 8/28/2019	DATE - 8/28/19	REVISED -

DESIGNED - JEB	REVISED -
DRAWN - JEB	REVISED -
CHECKED - RHD	REVISED -
DATE - 8/28/19	REVISED -

**STATE OF ILLINOIS
 DEPARTMENT OF TRANSPORTATION**

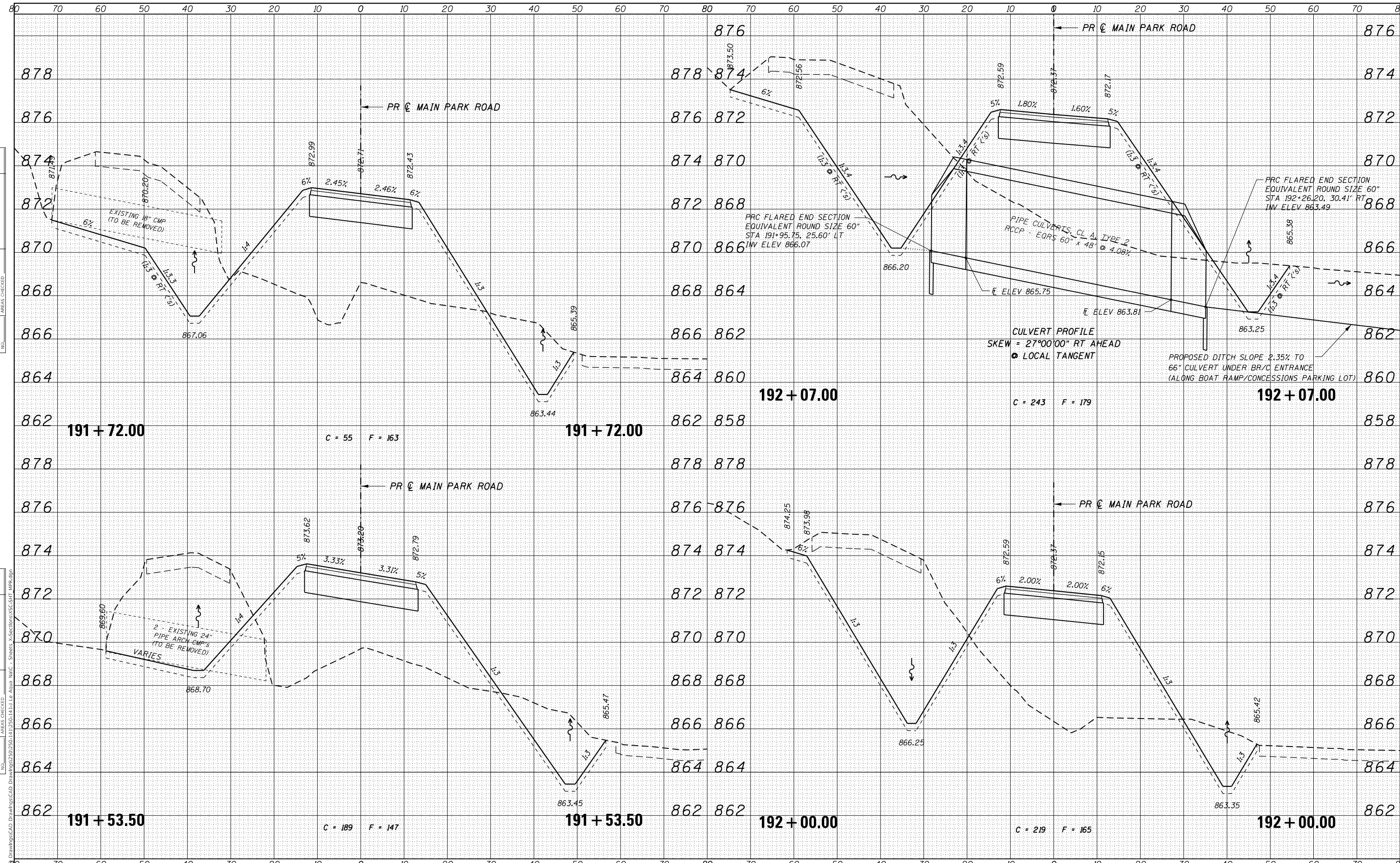
CROSS SECTIONS - MAIN PARK ROAD

SCALE: 10'H x 2'V SHEET 66 OF 81 SHEETS STA. 190+50.00 TO STA. 191+50.00

F.A. RTE.	SECTION	COUNTY	TOTAL SHEETS	SHEET NO.
	LAKE LE-AQUA-NA 2018	STEPHENSON	308	263
				CONTRACT NO. 46906
ILLINOIS FED. AID PROJECT				

DATE	
BY	
FINAL SURVEY	
SURVEYED	
PLOTTED	
TEMPLATE	
NOTE BOOK	
AREAS CHECKED	
NO.	

DATE	
BY	
ORIGINAL SURVEY	
SURVEYED	
PLOTTED	
TEMPLATE	
NOTE BOOK	
AREAS CHECKED	
NO.	



MODEL: Default
FILE NAME: S:\Drawings\CAD Drawings\2019\191+53.50-192+07.00\191+53.50-192+07.00.dwg

USER NAME = joeb	DESIGNED - JEB	REVISED -
	DRAWN - JEB	REVISED -
PLOT SCALE = 20.0000' / in.	CHECKED - RHD	REVISED -
PLOT DATE = 8/28/2019	DATE - 8/28/19	REVISED -

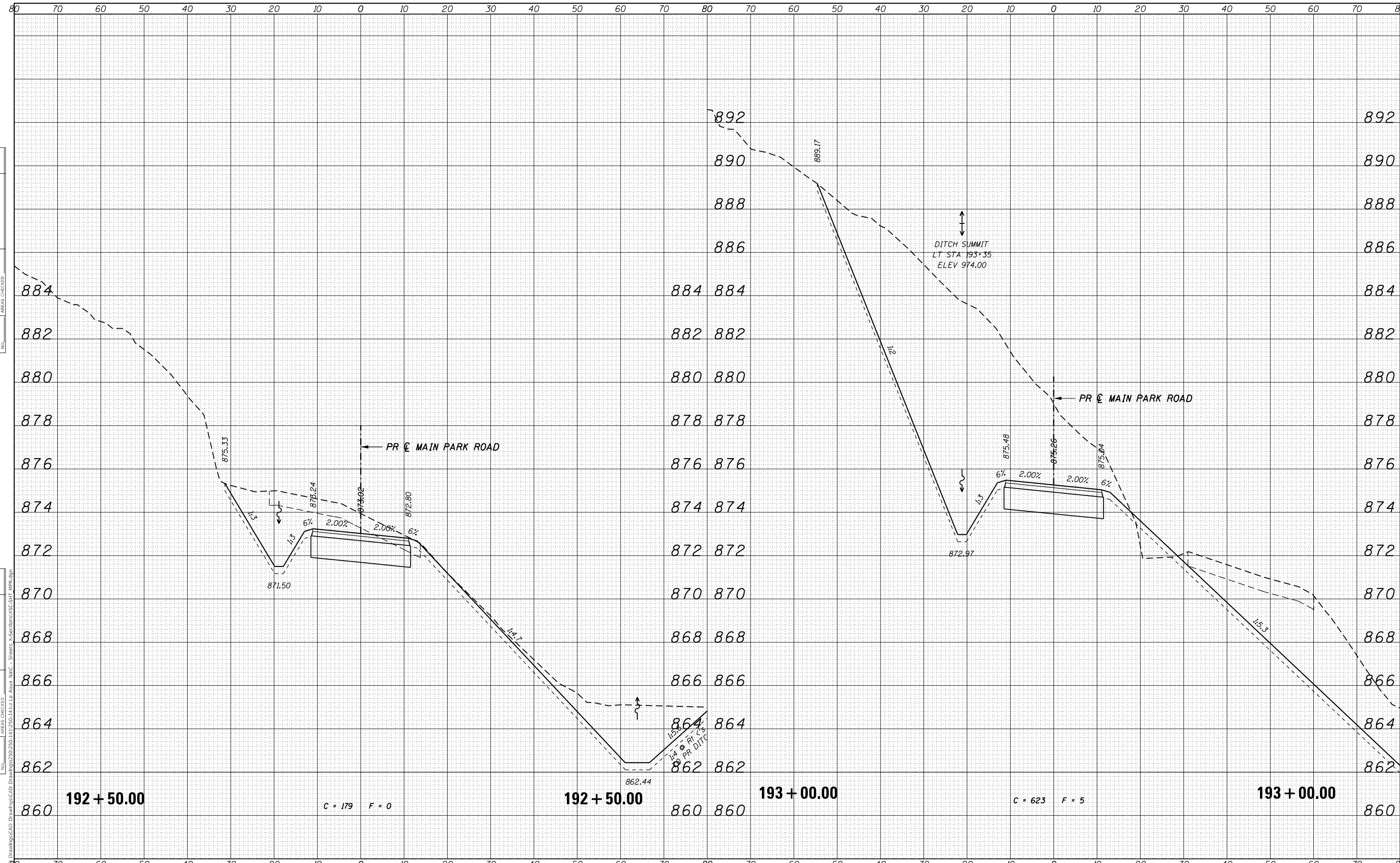
STATE OF ILLINOIS
DEPARTMENT OF TRANSPORTATION

CROSS SECTIONS - MAIN PARK ROAD
SCALE: 10'H x 2'V SHEET 67 OF 81 SHEETS STA. 191+53.50 TO STA. 192+07.00

F.A. RTE.	SECTION	COUNTY	TOTAL SHEETS	SHEET NO.
	LAKE LE-AQUA-NA 2018	STEPHENSON	308	264
			CONTRACT NO. 46906	
			ILLINOIS FED. AID PROJECT	

DATE	
BY	
FINAL SURVEY	SURVEYED
NOTE BOOK	PLOTTED
NO.	TEMPLATE
	AREAS CHECKED

DATE	
BY	
ORIGINAL SURVEY	SURVEYED
NOTE BOOK	PLOTTED
NO.	TEMPLATE
	AREAS CHECKED



MODEL: Default
 FILE NAME: S:\Drawings\CAD Drawings\2019\19250-19300\19250-19300.dwg
 USER NAME = joeb

DESIGNED	-	JEB	REVISED	-
DRAWN	-	JEB	REVISED	-
CHECKED	-	RHD	REVISED	-
DATE	-	8/28/19	REVISED	-

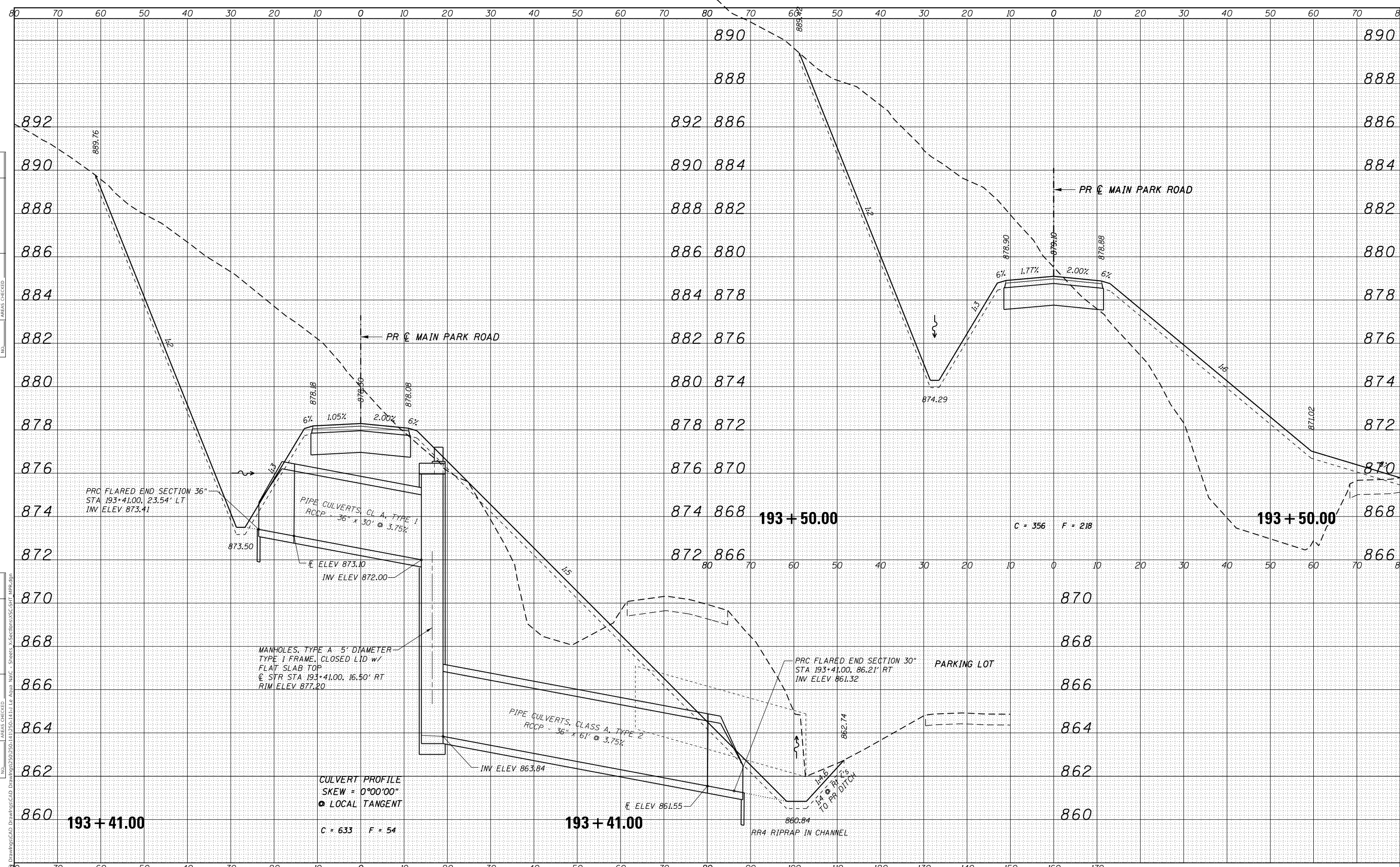
STATE OF ILLINOIS
 DEPARTMENT OF TRANSPORTATION

CROSS SECTIONS - MAIN PARK ROAD
 SCALE: 10'H x 2"V SHEET 68 OF 81 SHEETS STA. 192+50.00 TO STA. 193+00.00

F.A. RTE.	SECTION	COUNTY	TOTAL SHEETS	SHEET NO.
LAKE LE-AQUA-NA 2018		STEPHENSON	308	265
CONTRACT NO. 46906				
ILLINOIS FED. AID PROJECT				

DATE	
BY	
FINAL SURVEY	SURVEYED
NOTE BOOK	PLOTTED
NO.	TEMPLATE
	AREAS CHECKED

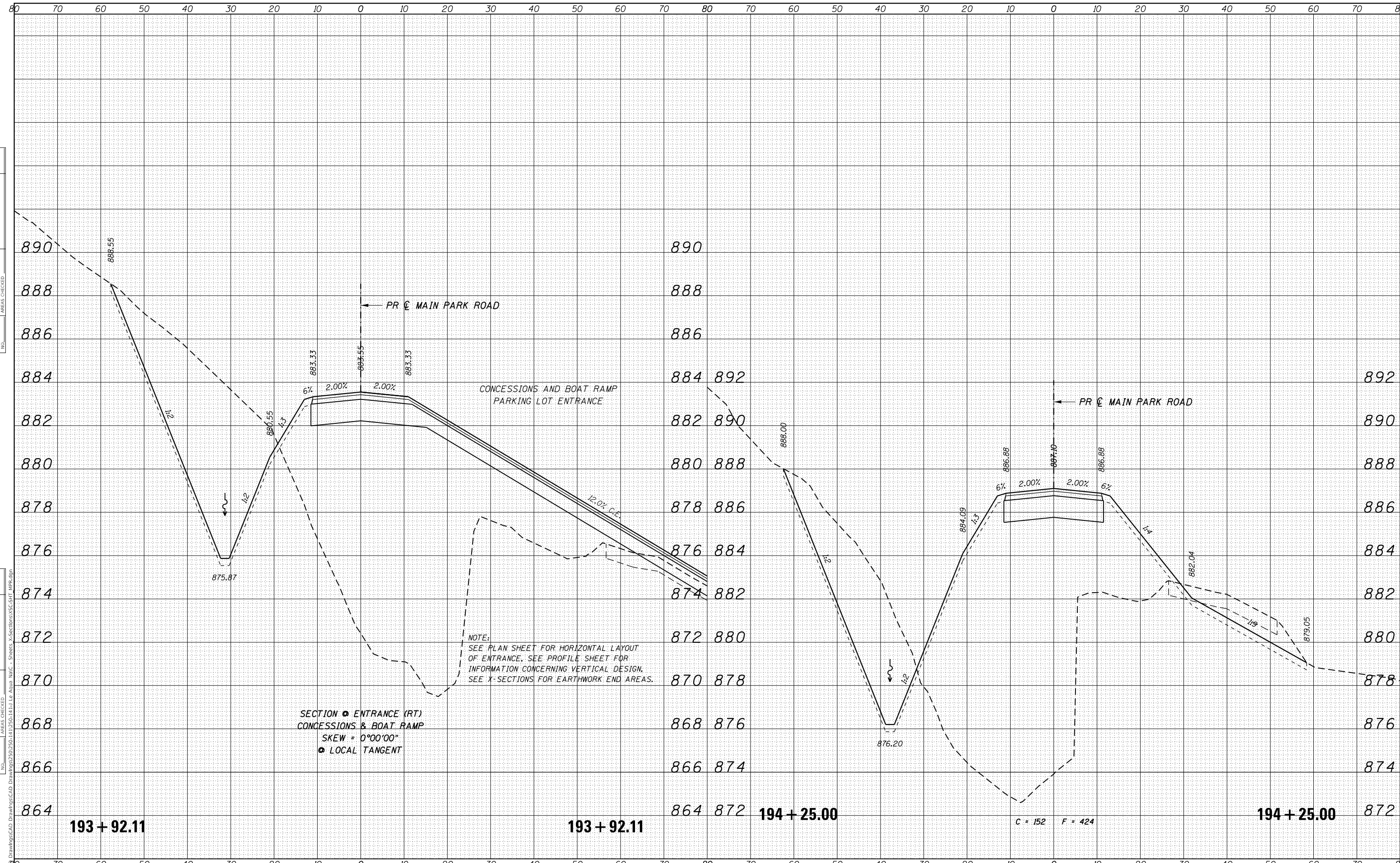
DATE	
BY	
ORIGINAL SURVEY	SURVEYED
NOTE BOOK	PLOTTED
NO.	TEMPLATE
	AREAS CHECKED



MODEL: Default	USER NAME = joeb	DESIGNED - JEB	REVISED -	STATE OF ILLINOIS DEPARTMENT OF TRANSPORTATION	CROSS SECTIONS - MAIN PARK ROAD	F.A. RTE.	SECTION	COUNTY	TOTAL SHEETS	SHEET NO.
FILE NAME: S:\Drawings\CAD Drawings\2019\193+41.00-193+50.00\193+41.00 - 193+50.00.dwg	PLOT SCALE = 20.0000' / in.	DRAWN - JEB	REVISED -			LAKE LE-AQUA-NA 2018	STEPHENSON	308	266	
	PLOT DATE = 8/28/2019	CHECKED - RHD	REVISED -			CONTRACT NO. 46906				
		DATE - 8/28/19	REVISED -			ILLINOIS	FED. AID PROJECT			

DATE	
BY	
FINAL SURVEY	SURVEYED
NOTE BOOK	PLOTTED
NO.	TEMPLATE
	AREAS CHECKED

DATE	
BY	
ORIGINAL SURVEY	SURVEYED
NOTE BOOK	PLOTTED
NO.	TEMPLATE
	AREAS CHECKED



MODEL: Default
 FILE NAME: S:\Drawings\CAD Drawings\2019\193+92.11-194+25.00\193+92.11-194+25.00.dwg

USER NAME = joeb	DESIGNED - JEB	REvised -
	DRAWN - JEB	REvised -
PLOT SCALE = 20.0000' / in.	CHECKED - RHD	REvised -
PLOT DATE = 8/28/2019	DATE - 8/28/19	REvised -

STATE OF ILLINOIS
DEPARTMENT OF TRANSPORTATION

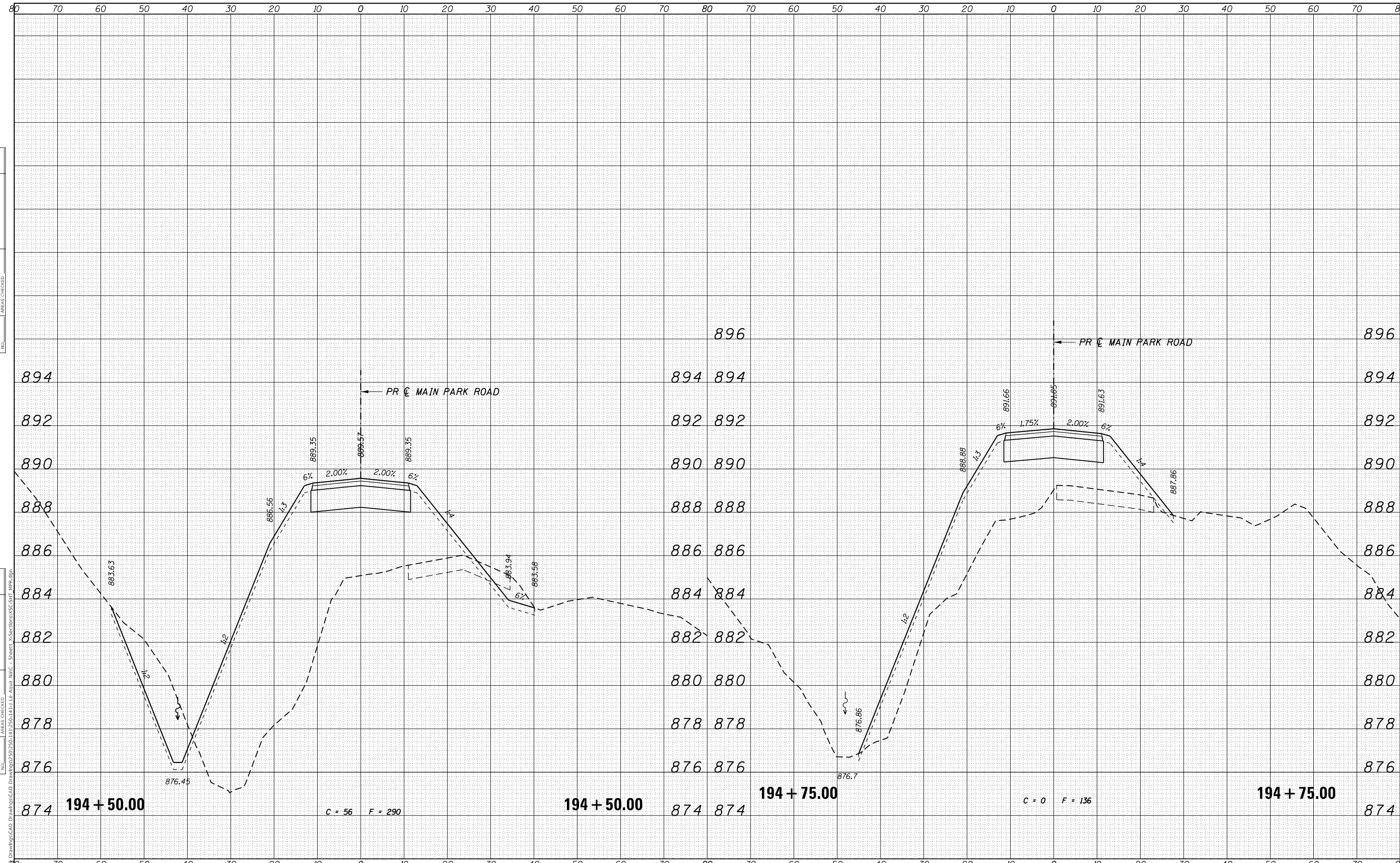
CROSS SECTIONS – MAIN PARK ROAD

SCALE: 10'H x 2"V SHEET 70 OF 81 SHEETS STA. 193+92.11 TO STA. 194+25.00

F.A. RTE.	SECTION	COUNTY	TOTAL SHEETS	SHEET NO.
	LAKE LE-AQUA-NA 2018	STEPHENSON	308	267
			CONTRACT NO. 46906	
ILLINOIS FED. AID PROJECT				

FINAL SURVEY	SURVEYED	DATE
NOTE BOOK	PLOTTED	BY
NO.	TEMPLATE	
	AREAS CHECKED	
	AREAS CHECKED	

ORIGINAL SURVEY	SURVEYED	DATE
NOTE BOOK	PLOTTED	BY
NO.	TEMPLATE	
	AREAS CHECKED	
	AREAS CHECKED	



MODEL: Default
 FILE NAME: S:\Drawings\CAD Drawings\2018\141226-14121 Le Aqua NatC - Sheets_V\Sections\XSC-51F_MPR.dgn

USER NAME = joeb	DESIGNED - JEB	REVISED -
	DRAWN - JEB	REVISED -
PLOT SCALE = 20.0000 ' / in.	CHECKED - RHD	REVISED -
PLOT DATE = 8/28/2019	DATE - 8/28/19	REVISED -

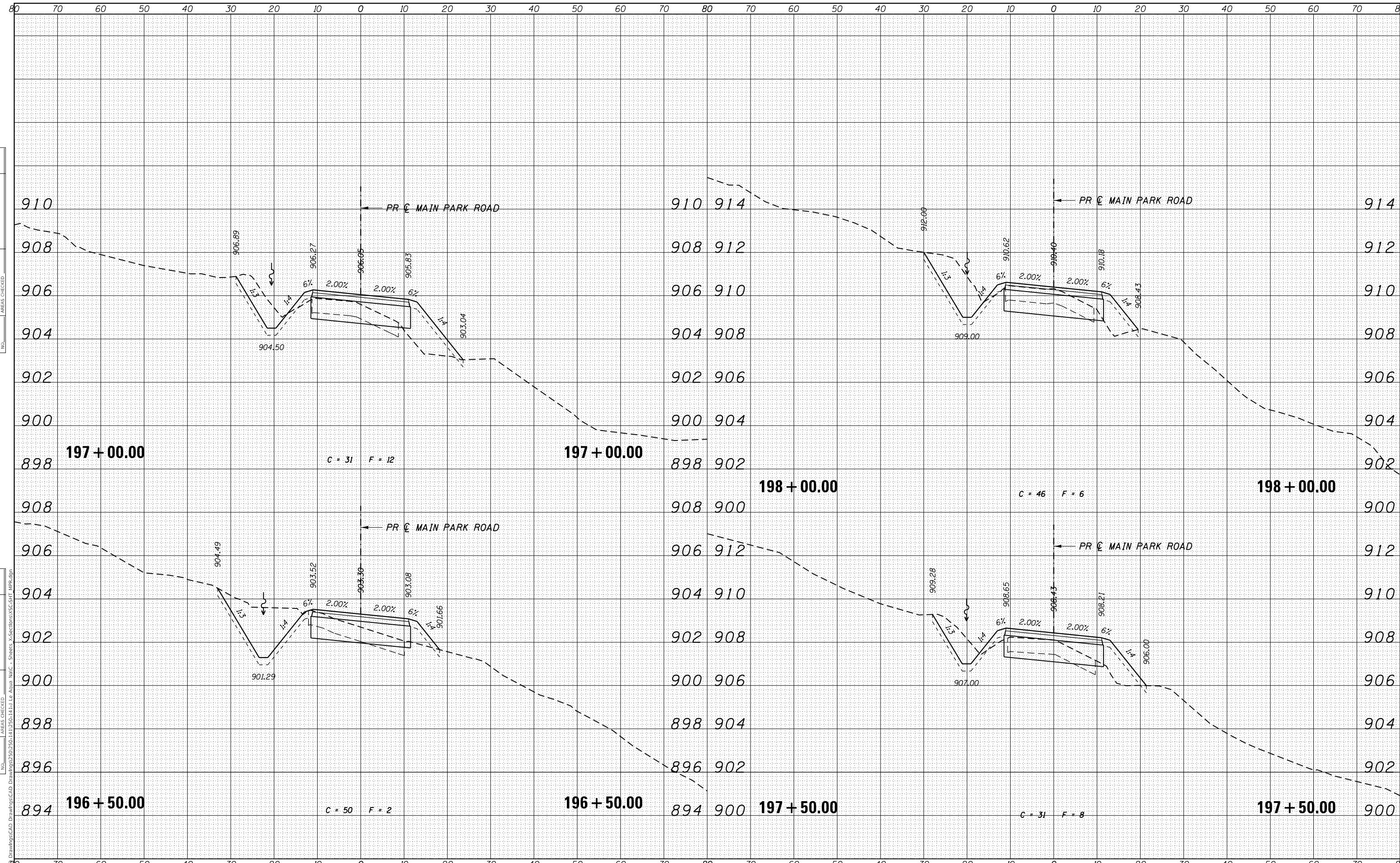
STATE OF ILLINOIS
 DEPARTMENT OF TRANSPORTATION

CROSS SECTIONS - MAIN PARK ROAD
 SCALE: 10'H x 2'V SHEET 71 OF 81 SHEETS STA. 194+50.00 TO STA. 194+75.00

F.A. RTE.	SECTION	COUNTY	TOTAL SHEETS	SHEET NO.
	LAKE LE-AQUA-NA 2018	STEPHENSON	308	268
				CONTRACT NO. 46906
ILLINOIS FED. AID PROJECT				

DATE	
BY	
FINAL SURVEY	SURVEYED
NOTE BOOK	PLOTTED
NO.	TEMPLATE
	AREAS CHECKED

DATE	
BY	
ORIGINAL SURVEY	SURVEYED
NOTE BOOK	PLOTTED
NO.	TEMPLATE
	AREAS CHECKED



MODEL: Default
FILE NAME: S:\Drawings\CAD Drawings\2019\196+50.00 - 198+00.00\196+50.00 - 198+00.00.dwg

USER NAME = joeb	DESIGNED - JEB	REVISED -
	DRAWN - JEB	REVISED -
PLOT SCALE = 20.0000' / in.	CHECKED - RHD	REVISED -
PLOT DATE = 8/28/2019	DATE - 8/28/19	REVISED -

DESIGNED - JEB	REVISED -
DRAWN - JEB	REVISED -
CHECKED - RHD	REVISED -
DATE - 8/28/19	REVISED -

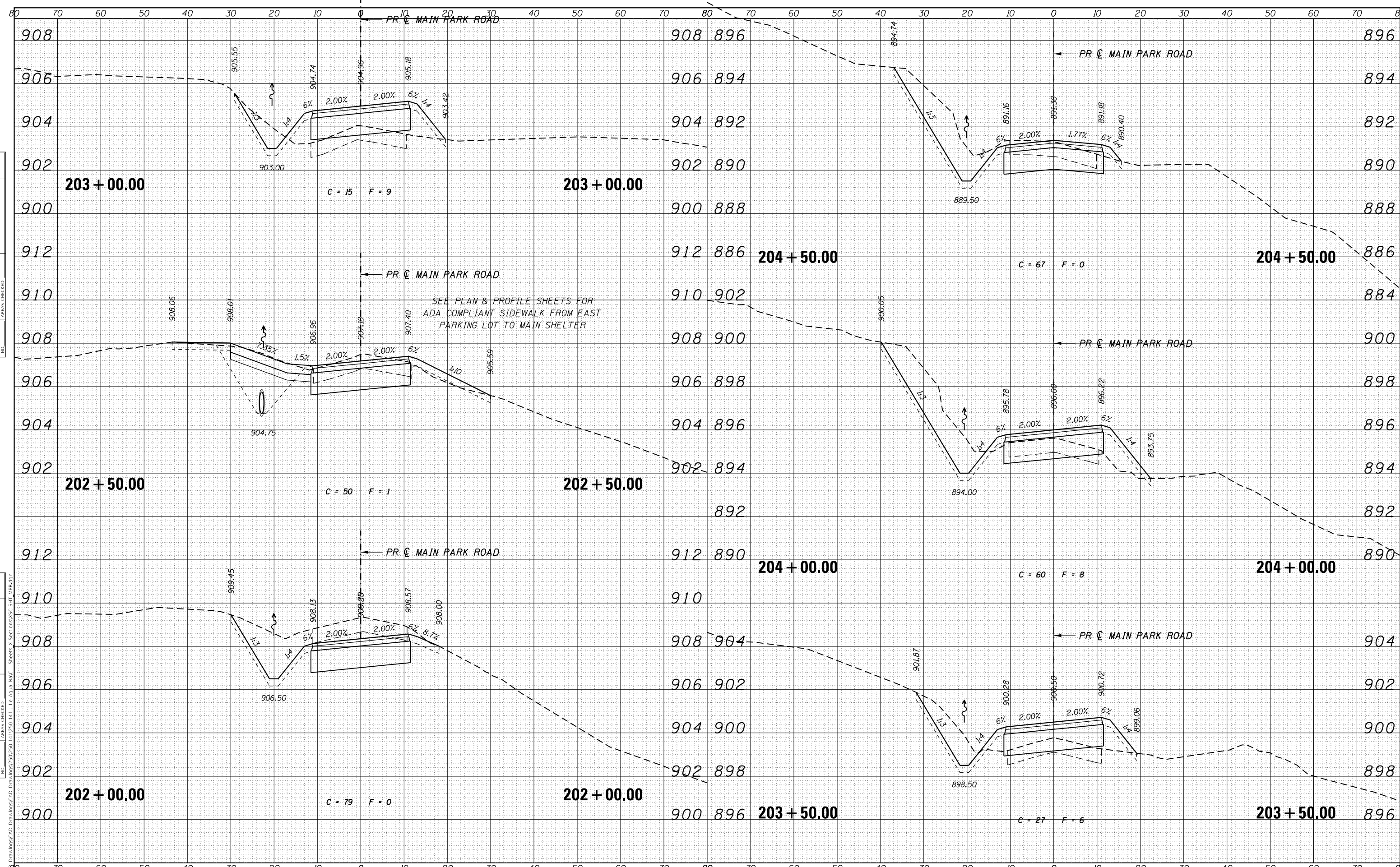
STATE OF ILLINOIS
DEPARTMENT OF TRANSPORTATION

CROSS SECTIONS - MAIN PARK ROAD
SCALE: 10'H x 2"V SHEET 73 OF 81 SHEETS STA. 196+50.00 TO STA. 198+00.00

F.A. RTE.	SECTION	COUNTY	TOTAL SHEETS	SHEET NO.
	LAKE LE-AQUA-NA 2018	STEPHENSON	308	270
				CONTRACT NO. 46906
ILLINOIS FED. AID PROJECT				

DATE	
BY	
FINAL SURVEY	
SURVEYED	
PLOTTED	
TEMPLATE	
NOTE BOOK	
AREAS CHECKED	
NO.	

DATE	
BY	
ORIGINAL SURVEY	
SURVEYED	
PLOTTED	
TEMPLATE	
NOTE BOOK	
AREAS CHECKED	
NO.	



MODEL: Definit
 FILE NAME: S:\Drawings\CAD Drawings\20230-14\230-14-12\LA Aqua Valt - Sheets_V\Sections\SC-31E_MPR.dgn

USER NAME = joeb	DESIGNED - JEB	REVISED -
	DRAWN - JEB	REVISED -
PLOT SCALE = 20.0000' / in.	CHECKED - RHD	REVISED -
PLOT DATE = 8/28/2019	DATE - 8/28/19	REVISED -

DESIGNED - JEB	REVISED -
DRAWN - JEB	REVISED -
CHECKED - RHD	REVISED -
DATE - 8/28/19	REVISED -

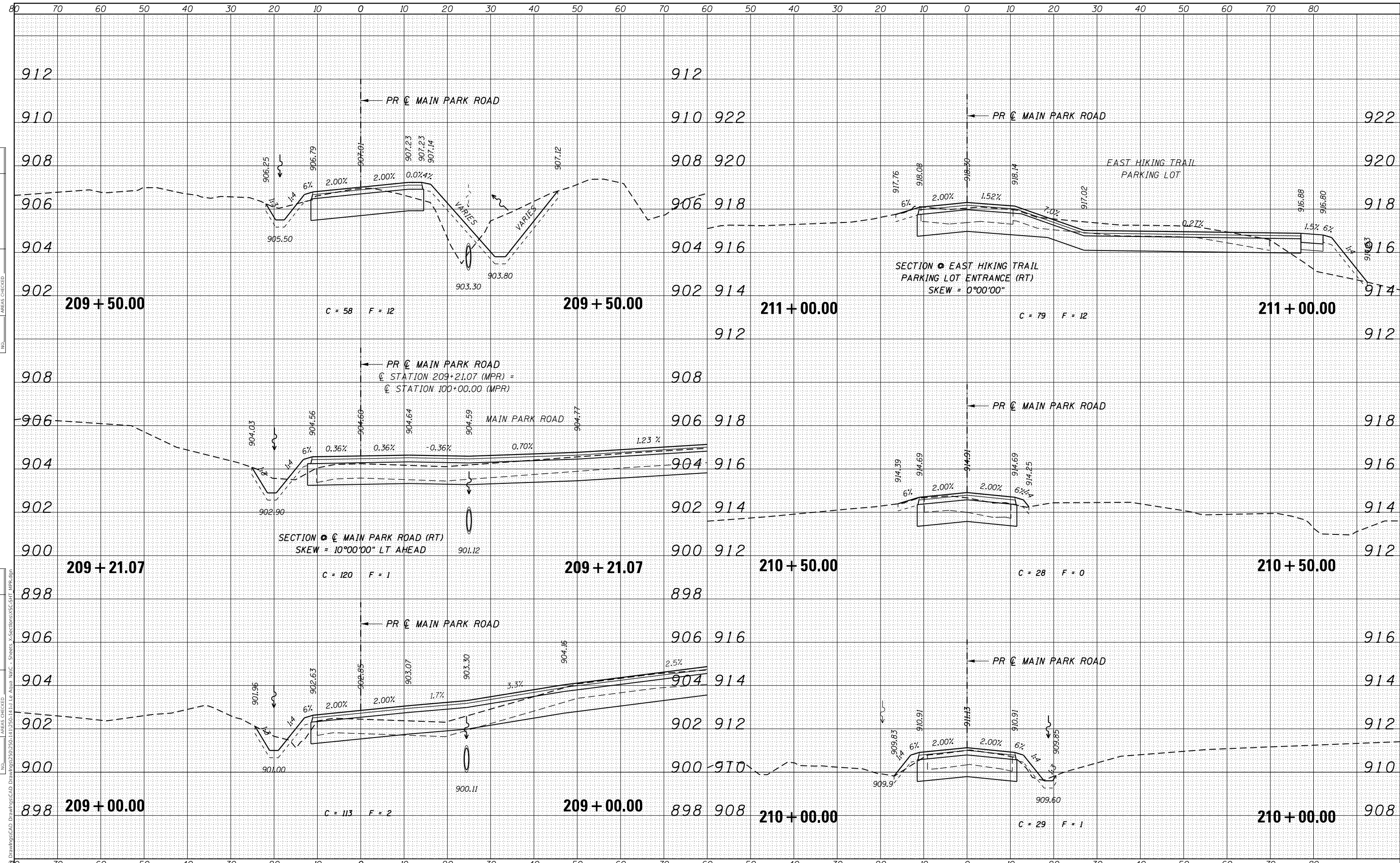
STATE OF ILLINOIS
 DEPARTMENT OF TRANSPORTATION

CROSS SECTIONS - MAIN PARK ROAD
 SCALE: 10'H x 2"V SHEET 76 OF 81 SHEETS STA. 202+00.00 TO STA. 204+50.00

F.A. RTE.	SECTION	COUNTY	TOTAL SHEETS	SHEET NO.
	LAKE LE-AQUA-NA 2018	STEPHENSON	308	273
				CONTRACT NO. 46906
ILLINOIS FED. AID PROJECT				

DATE	
BY	
FINAL SURVEY	
SURVEYED	
PLOTTED	
TEMPLATE	
NOTE BOOK	
AREAS CHECKED	
NO.	

DATE	
BY	
ORIGINAL SURVEY	
SURVEYED	
PLOTTED	
TEMPLATE	
NOTE BOOK	
AREAS CHECKED	
NO.	



MODEL: Default
 FILE NAME: S:\Drawings\CAD Drawings\2019\11\2019-11-11 Le Aqua Vailc - Sheets_V\Sections\SC-51E_MPR.dgn

USER NAME = joeb	DESIGNED - JEB	REVISED -
	DRAWN - JEB	REVISED -
PLOT SCALE = 20.0000' / in.	CHECKED - RHD	REVISED -
PLOT DATE = 8/28/2019	DATE - 8/28/19	REVISED -

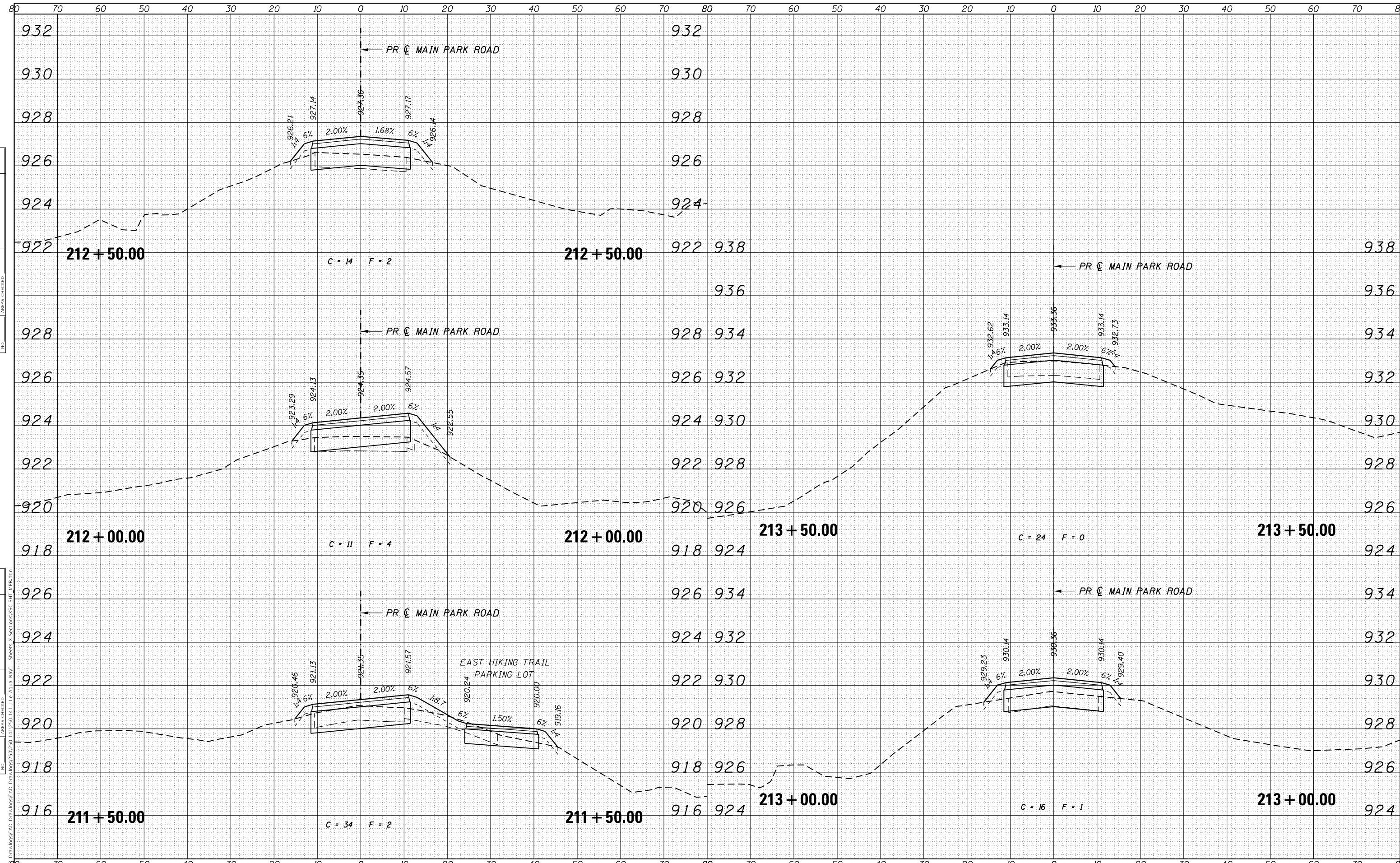
STATE OF ILLINOIS
 DEPARTMENT OF TRANSPORTATION

CROSS SECTIONS - MAIN PARK ROAD
 SCALE: 10'H x 2"V SHEET 79 OF 81 SHEETS STA. 209+00.00 TO STA. 211+00.00

F.A. RTE.	SECTION	COUNTY	TOTAL SHEETS	SHEET NO.
	LAKE LE-AQUA-NA 2018	STEPHENSON	308	276
			CONTRACT NO. 46906	
ILLINOIS FED. AID PROJECT				

DATE	
BY	
FINAL SURVEY NO.	
SURVEYED	
PLOTTED	
TEMPLATE	
NOTE BOOK	
AREAS CHECKED	

DATE	
BY	
ORIGINAL SURVEY NO.	
SURVEYED	
PLOTTED	
TEMPLATE	
NOTE BOOK	
AREAS CHECKED	



MODEL: Default
 FILE NAME: S:\Drawings\CAD Drawings\2019\11\2019-11-11 Lake Aqua Vail - Sheets_V\Sections\SC-311_MPR.dgn

USER NAME = joeb	DESIGNED - JEB	REVISED -
	DRAWN - JEB	REVISED -
PLOT SCALE = 20.0000' / in.	CHECKED - RHD	REVISED -
PLOT DATE = 8/28/2019	DATE - 8/28/19	REVISED -

**STATE OF ILLINOIS
 DEPARTMENT OF TRANSPORTATION**

CROSS SECTIONS - MAIN PARK ROAD

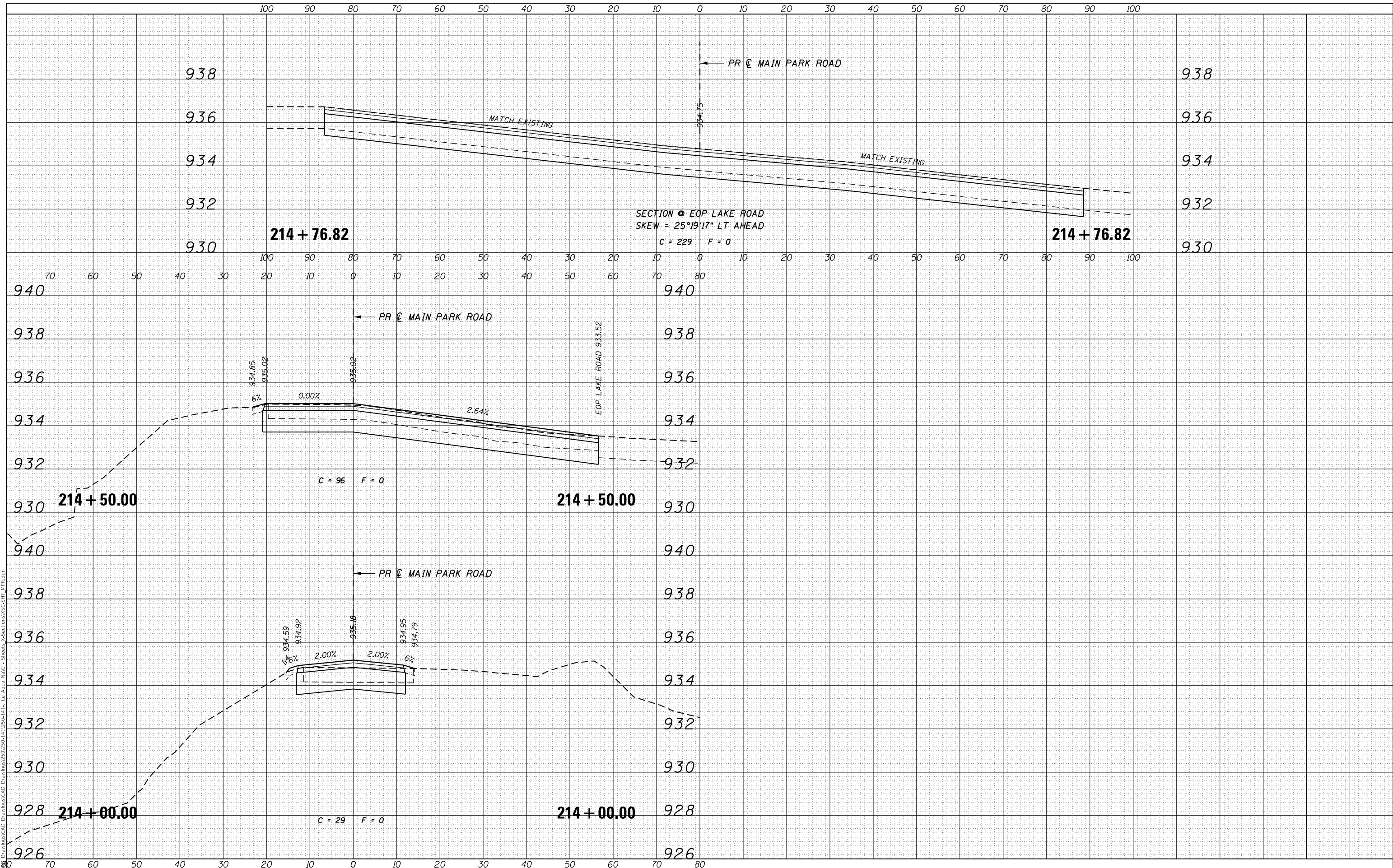
SCALE: 10'H x 2'V SHEET 80 OF 81 SHEETS STA. 211+50.00 TO STA. 213+50.00

F.A. RTE.	SECTION	COUNTY	TOTAL SHEETS	SHEET NO.
	LAKE LE-AQUA-NA 2018	STEPHENSON	308	277
CONTRACT NO. 46906				
ILLINOIS FED. AID PROJECT				

DATE	
BY	
FINAL SURVEY	
SURVEYED	
PLOTTED	
TEMPLATE	
NOTE BOOK	
AREAS CHECKED	
NO.	

DATE	
BY	
ORIGINAL SURVEY	
SURVEYED	
PLOTTED	
TEMPLATE	
NOTE BOOK	
AREAS CHECKED	
NO.	

MODEL: Default
FILE NAME: S:\CS-CAD Drawings\CAD Drawings\2018\2018-11-12\2018-11-12 Le Aqua Vals - Sheets_V\Sections\SC-31E_MPR.dgn



USER NAME = joeb	DESIGNED - JEB	REVISED -
	DRAWN - JEB	REVISED -
PLOT SCALE = 20.0000' / in.	CHECKED - RHD	REVISED -
PLOT DATE = 8/28/2019	DATE - 8/28/19	REVISED -

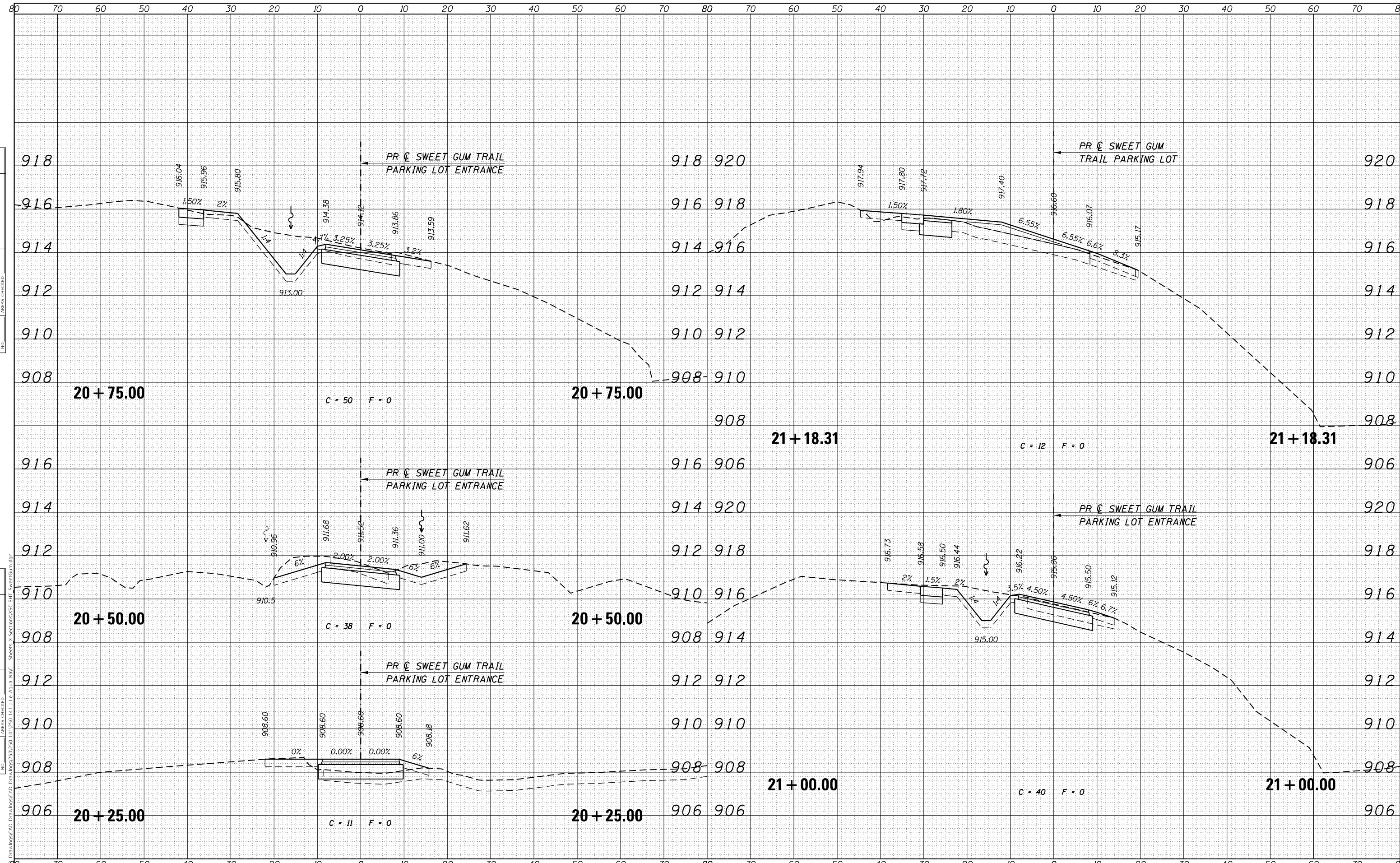
STATE OF ILLINOIS
DEPARTMENT OF TRANSPORTATION

CROSS SECTIONS - MAIN PARK ROAD
SCALE: 10'H x 2'V SHEET 81 OF 81 SHEETS STA. 214+00.00 TO STA. 214+76.82

F.A. RTE.	SECTION	COUNTY	TOTAL SHEETS	SHEET NO.
	LAKE LE-AQUA-NA 2018	STEPHENSON	308	278
CONTRACT NO. 46906				
ILLINOIS FED. AID PROJECT				

DATE	
BY	
FINAL SURVEY	SURVEYED
NOTE BOOK	PLOTTED
NO.	TEMPLATE
	AREAS CHECKED
	AREAS CHECKED

DATE	
BY	
ORIGINAL SURVEY	SURVEYED
NOTE BOOK	PLOTTED
NO.	TEMPLATE
	AREAS CHECKED
	AREAS CHECKED



MODEL: Definit
 FILE NAME: S:\Drawings\CAD Drawings\2020\2020-1412\2020-1412-14 Aqua Natl - Sheets_V\Sections\XC-C51F_SweetGum.dgn

USER NAME = joeb	DESIGNED - JEB	REVISED -
	DRAWN - JEB	REVISED -
PLOT SCALE = 20.0000' / in.	CHECKED - RHD	REVISED -
PLOT DATE = 8/28/2019	DATE - 8/28/19	REVISED -

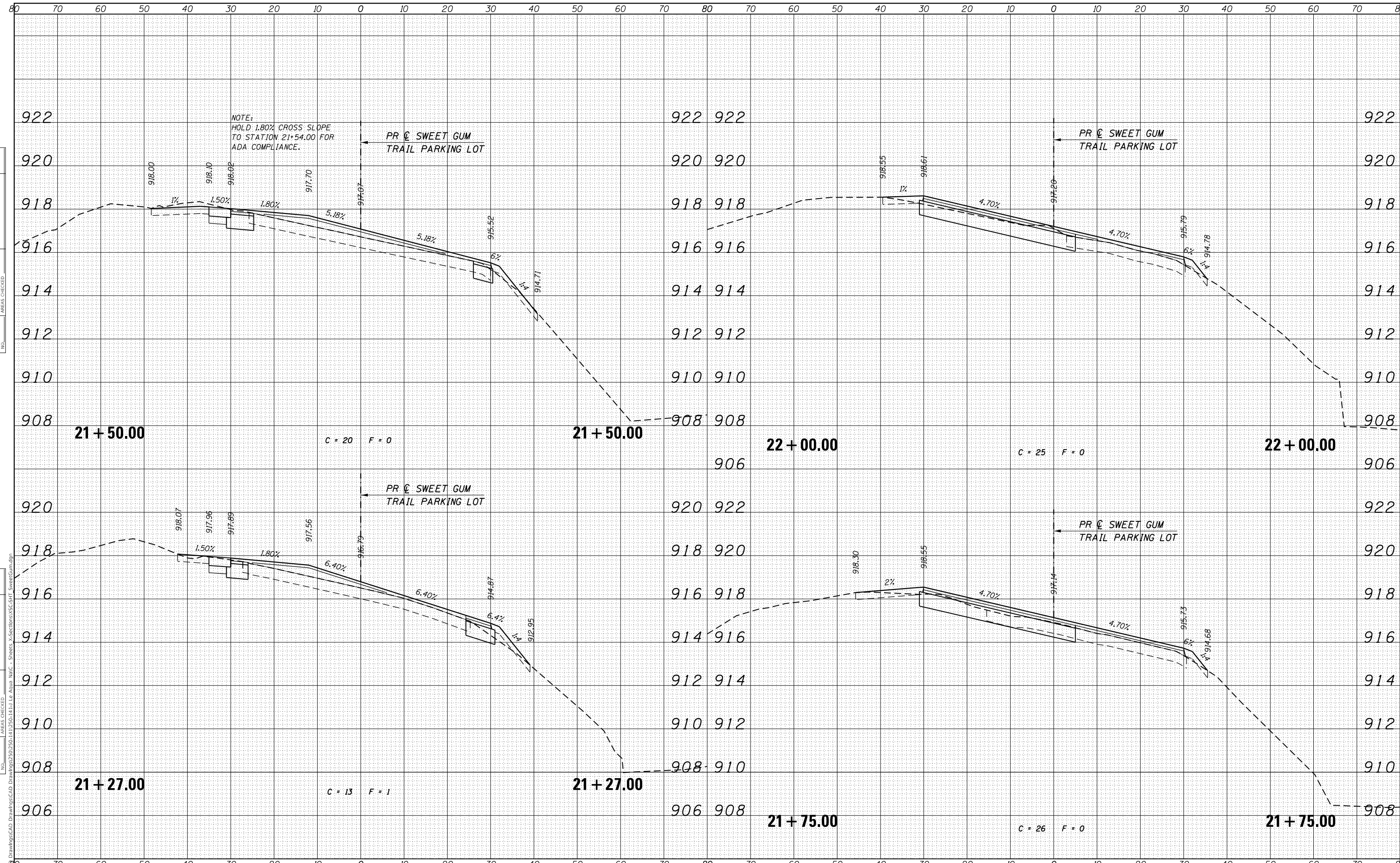
STATE OF ILLINOIS
 DEPARTMENT OF TRANSPORTATION

CROSS SECTIONS - SWEET GUM TRAIL PARKING LOT
 SCALE: 10'H X 2"V SHEET 1 OF 3 SHEETS STA. 20+25.00 TO STA. 21+18.31

F.A. RTE.	SECTION	COUNTY	TOTAL SHEETS	SHEET NO.
	LAKE LE-AQUA-NA 2018	STEPHENSON	308	279
			CONTRACT NO. 46906	
ILLINOIS		FED. AID PROJECT		

DATE	
BY	
FINAL SURVEY	SURVEYED
NOTE BOOK	PLOTTED
NO.	TEMPLATE
	AREAS CHECKED

DATE	
BY	
ORIGINAL SURVEY	SURVEYED
NOTE BOOK	PLOTTED
NO.	TEMPLATE
	AREAS CHECKED



MODEL: Default
FILE NAME: S:\Drawings\CAD Drawings\2019\141236-14121 Le Aqua NatC - Sheets_V\Sections\SC-51F SweetGum.dgn

USER NAME = joeb	DESIGNED - JEB	REVISED -
	DRAWN - JEB	REVISED -
PLOT SCALE = 20.0000' / in.	CHECKED - RHD	REVISED -
PLOT DATE = 8/28/2019	DATE - 8/28/19	REVISED -

**STATE OF ILLINOIS
DEPARTMENT OF TRANSPORTATION**

CROSS SECTIONS – SWEET GUM TRAIL PARKING LOT

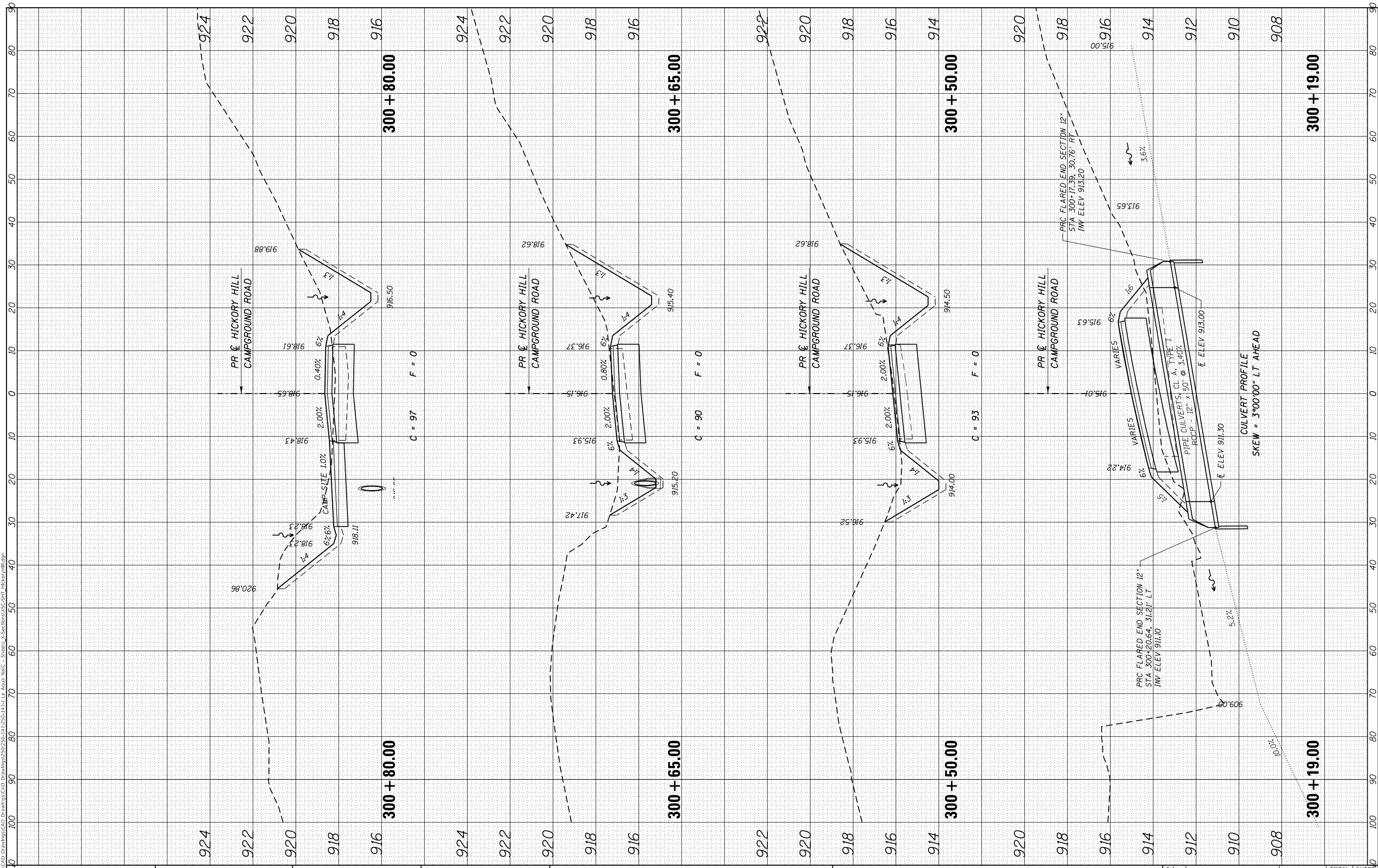
SCALE: 10'H X 2'V SHEET 2 OF 3 SHEETS STA. 21+27.00 TO STA. 22+00.00

F.A. RTE.	SECTION	COUNTY	TOTAL SHEETS	SHEET NO.
	LAKE LE-AQUA-NA 2018	STEPHENSON	308	280
CONTRACT NO. 46906				
ILLINOIS FED. AID PROJECT				

FINAL SURVEY	SURVEYED	BY	DATE
NOTE BOOK	PLOTTED		
NO.	TEMPLATE		
	AREAS CHECKED		
	AREAS CHECKED		

ORIGINAL SURVEY	SURVEYED	BY	DATE
NOTE BOOK	PLOTTED		
NO.	TEMPLATE		
	AREAS CHECKED		
	AREAS CHECKED		

MODEL: Definit
FILE NAME: S:\CAD Drawings\CAD Drawings\2019\2019-11-12\2019-11-12 LE Aqua NA 12 - Sheets_V\Sections\XC-511_Hickory Hill.dgn



USER NAME = joeb	DESIGNED - JEB	REVISED -
	DRAWN - JEB	REVISED -
PLOT SCALE = 20.0000' / in.	CHECKED - RHD	REVISED -
PLOT DATE = 8/28/2019	DATE - 8/28/19	REVISED -

**STATE OF ILLINOIS
DEPARTMENT OF TRANSPORTATION**

CROSS SECTIONS - HICKORY HILL CAMPGROUND ROAD

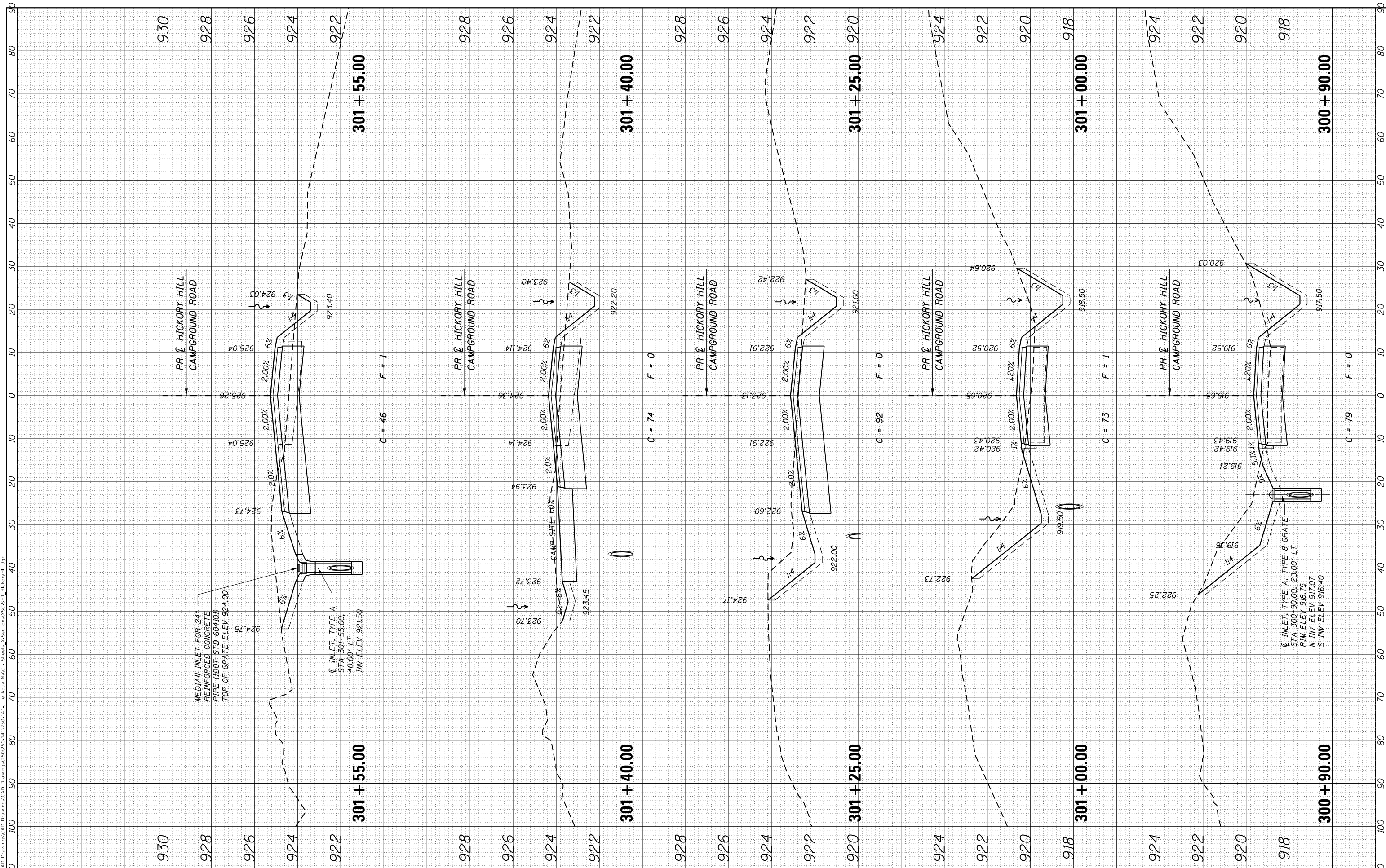
SCALE: 10'H X 2"V SHEET 1 OF 7 SHEETS STA. 300+19.00 TO STA. 300+80.00

F.A. RTE.	SECTION	COUNTY	TOTAL SHEETS	SHEET NO.
	LE-AQUA-NA 2018	STEPHENSON	308	282
			CONTRACT NO. 46906	
		ILLINOIS	FED. AID PROJECT	

FINAL SURVEY	SURVEYED	BY	DATE
NOTE BOOK	PLOTTED		
NO.	TEMPLATE		
	AREAS CHECKED		
	AREAS CHECKED		

ORIGINAL SURVEY	SURVEYED	BY	DATE
NOTE BOOK	PLOTTED		
NO.	TEMPLATE		
	AREAS CHECKED		
	AREAS CHECKED		

MODEL: Definit
FILE NAME: S:\CAD Drawings\CAD Drawings\2019\2019-11-12\2019-11-12 LE Aqua NA1C - Streets_V\Sections\SC-511_HickoryHill.dgn



USER NAME = joeb	DESIGNED - JEB	REVISED -
	DRAWN - JEB	REVISED -
PLOT SCALE = 20.0000' / in.	CHECKED - RHD	REVISED -
PLOT DATE = 8/28/2019	DATE - 8/28/19	REVISED -

**STATE OF ILLINOIS
DEPARTMENT OF TRANSPORTATION**

CROSS SECTIONS - HICKORY HILL CAMPGROUND ROAD

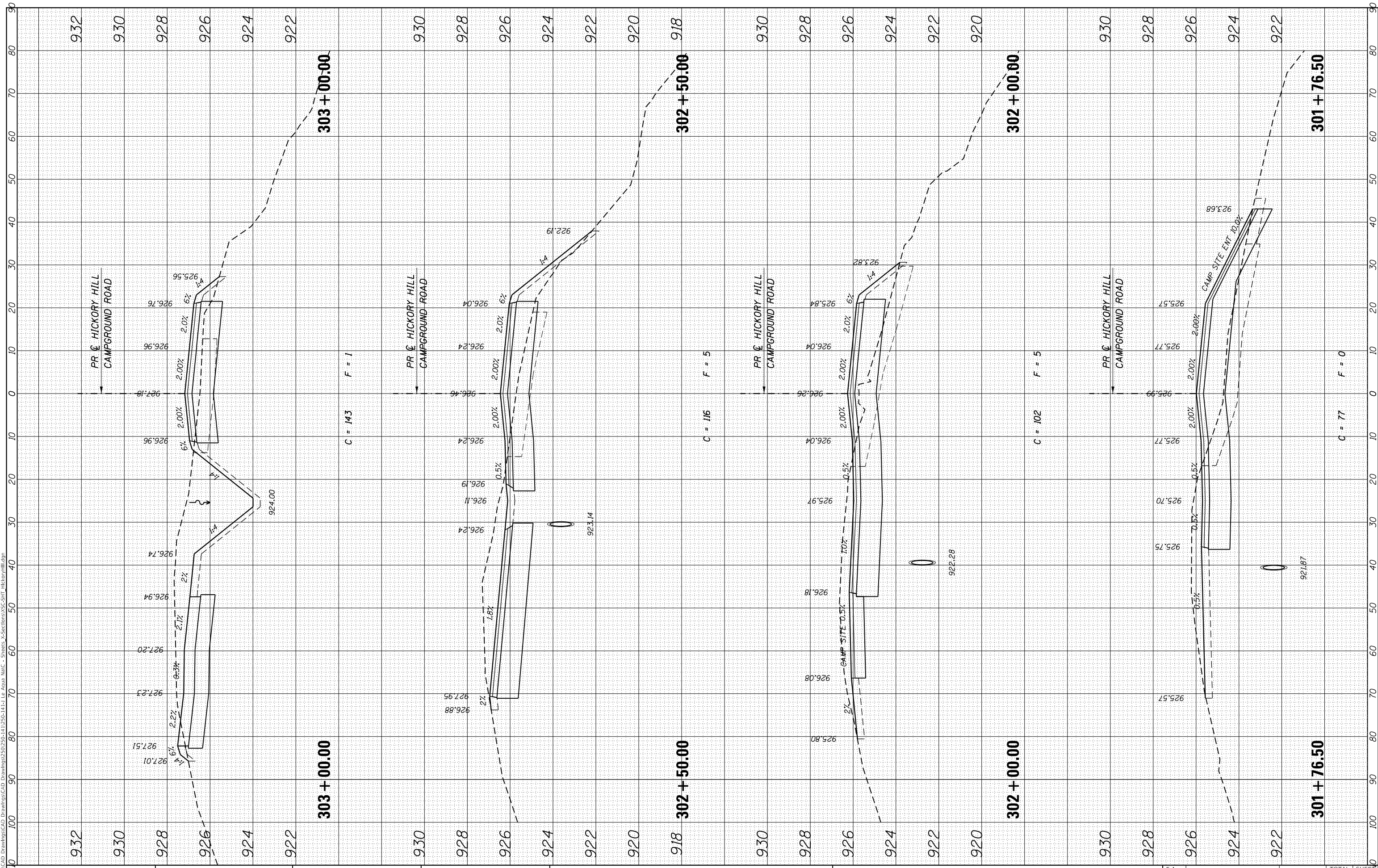
SCALE: 10'H X 2'V SHEET 2 OF 7 SHEETS STA. 300+90.00 TO STA. 301+55.00

F.A. RTE.	SECTION	COUNTY	TOTAL SHEETS	SHEET NO.
	LE-AQUA-NA 2018	STEPHENSON	308	283
			CONTRACT NO. 46906	
			ILLINOIS FED. AID PROJECT	

FINAL SURVEY NO.	SURVEYED	BY	DATE
NOTE BOOK	PLOTTED		
AREAS CHECKED	TEMPLATE		
	AREAS CHECKED		

ORIGINAL SURVEY NO.	SURVEYED	BY	DATE
	PLOTTED		
	TEMPLATE		
	AREAS CHECKED		

MODEL: Definit
 FILE NAME: S:\CAD Drawings\CAD Drawings\2019\1128\1128-141-1 Le Aqua Natl - Sheets_V\Sections\XC-511 Hickory Hill.dgn



USER NAME = joeb	DESIGNED - JEB	REVISED -
	DRAWN - JEB	REVISED -
PLOT SCALE = 20.0000' / in.	CHECKED - RHD	REVISED -
PLOT DATE = 8/28/2019	DATE - 8/28/19	REVISED -

**STATE OF ILLINOIS
DEPARTMENT OF TRANSPORTATION**

CROSS SECTIONS - HICKORY HILL CAMPGROUND ROAD

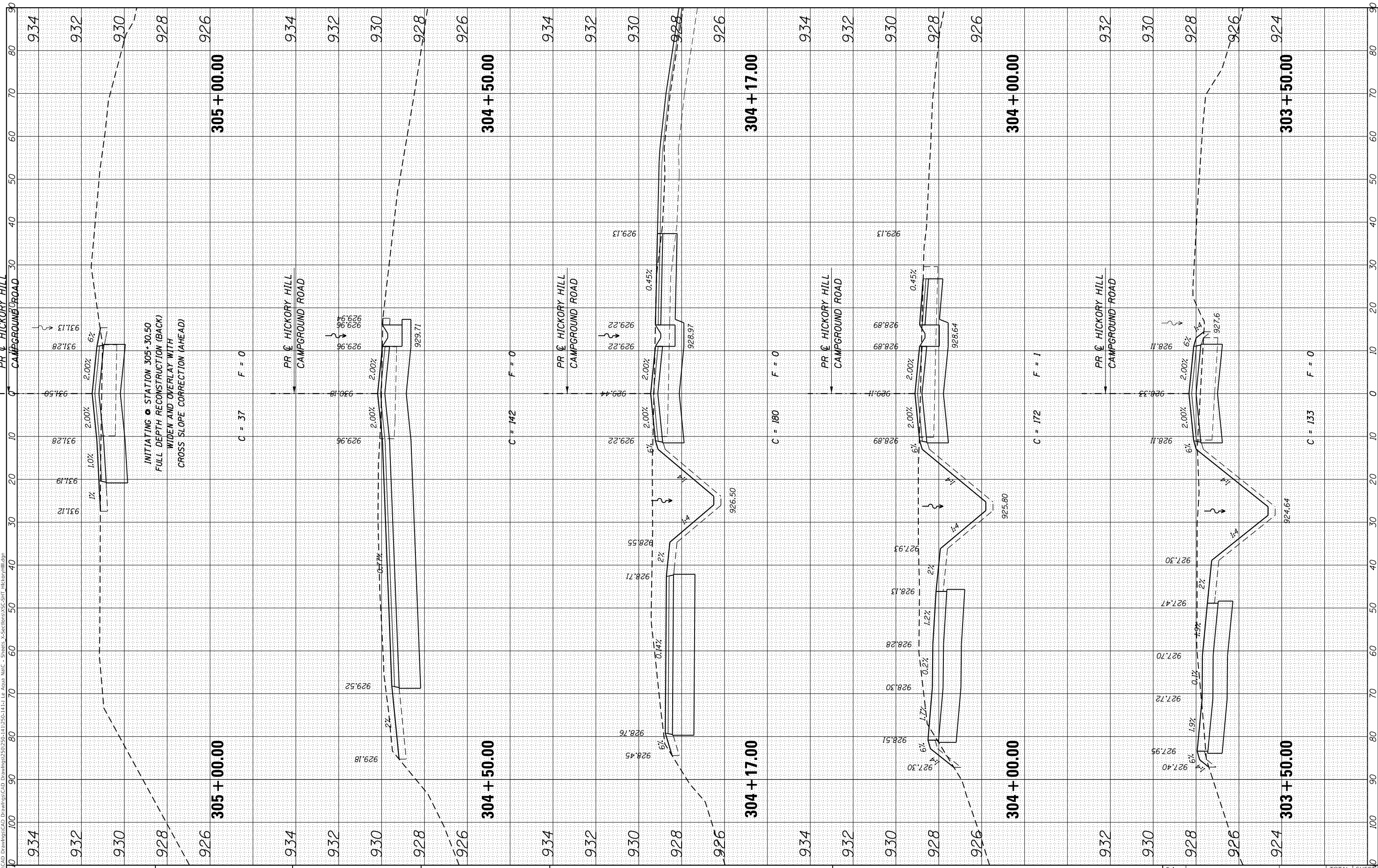
SCALE: 10'H X 2"V SHEET 3 OF 7 SHEETS STA. 301+76.50 TO STA. 303+00.00

F.A. RTE.	SECTION	COUNTY	TOTAL SHEETS	SHEET NO.
	LE-AQUA-NA 2018	STEPHENSON	308	284
			CONTRACT NO. 46906	
		ILLINOIS	FED. AID PROJECT	

FINAL SURVEY	SURVEYED	BY	DATE
NOTE BOOK	PLOTTED		
AREAS CHECKED	TEMPLATE		
	AREAS CHECKED		

ORIGINAL SURVEY	SURVEYED	BY	DATE
NOTE BOOK	PLOTTED		
AREAS CHECKED	TEMPLATE		
	AREAS CHECKED		

MODEL: Definit
 FILE NAME: S:\CAD Drawings\CAD Drawings\2019\2019-11-15\LE-Aqua\NA-C - Sheets_V\Sections\SC-31F_HickoryHill.dgn



USER NAME = joeb	DESIGNED - JEB	REVISED -
	DRAWN - JEB	REVISED -
PLOT SCALE = 20.0000' / in.	CHECKED - RHD	REVISED -
PLOT DATE = 8/28/2019	DATE - 8/28/19	REVISED -

**STATE OF ILLINOIS
 DEPARTMENT OF TRANSPORTATION**

CROSS SECTIONS - HICKORY HILL CAMPGROUND ROAD

SCALE: 10'H X 2"V SHEET 4 OF 7 SHEETS STA. 303+50.00 TO STA. 305+00.00

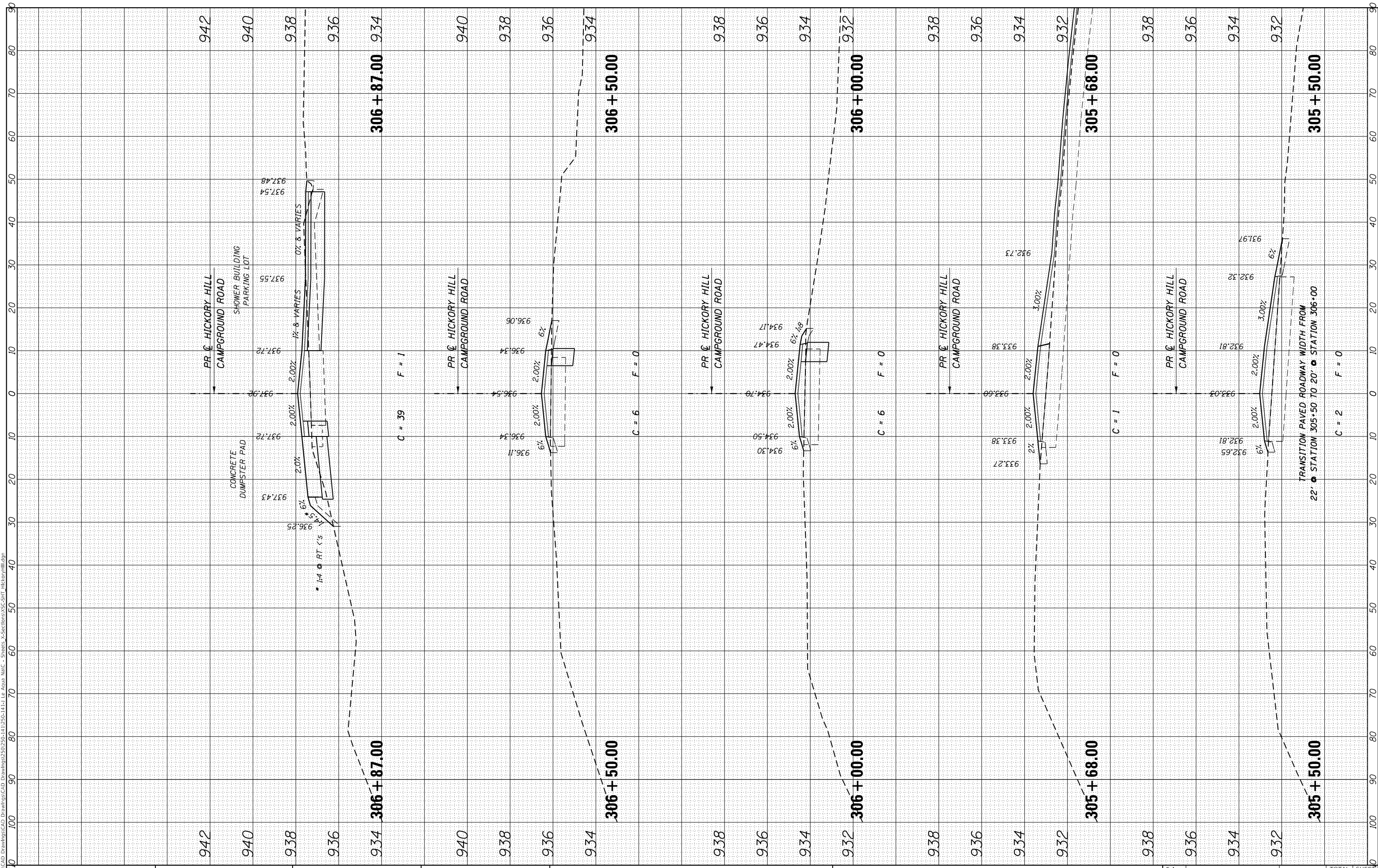
F.A. RTE.	SECTION	COUNTY	TOTAL SHEETS	SHEET NO.
	LE-AQUA-NA 2018	STEPHENSON	308	285
			CONTRACT NO. 46906	

ILLINOIS FED. AID PROJECT

FINAL SURVEY NO.	SURVEYED PLOTTED TEMPLATE AREAS CHECKED	BY	DATE

ORIGINAL SURVEY NO.	SURVEYED PLOTTED TEMPLATE AREAS CHECKED	BY	DATE

MODEL: Definit
 FILE NAME: S:\CAD Drawings\CAD Drawings\2019\2019-11-12\2019-11-12 LE Aqua NatC - Sheets_V\Sections\XC-CR1_HickoryHill.dgn



USER NAME = joeb	DESIGNED - JEB	REVISED -
	DRAWN - JEB	REVISED -
PLOT SCALE = 20.0000' / in.	CHECKED - RHD	REVISED -
PLOT DATE = 8/28/2019	DATE - 8/28/19	REVISED -

**STATE OF ILLINOIS
 DEPARTMENT OF TRANSPORTATION**

CROSS SECTIONS - HICKORY HILL CAMPGROUND ROAD

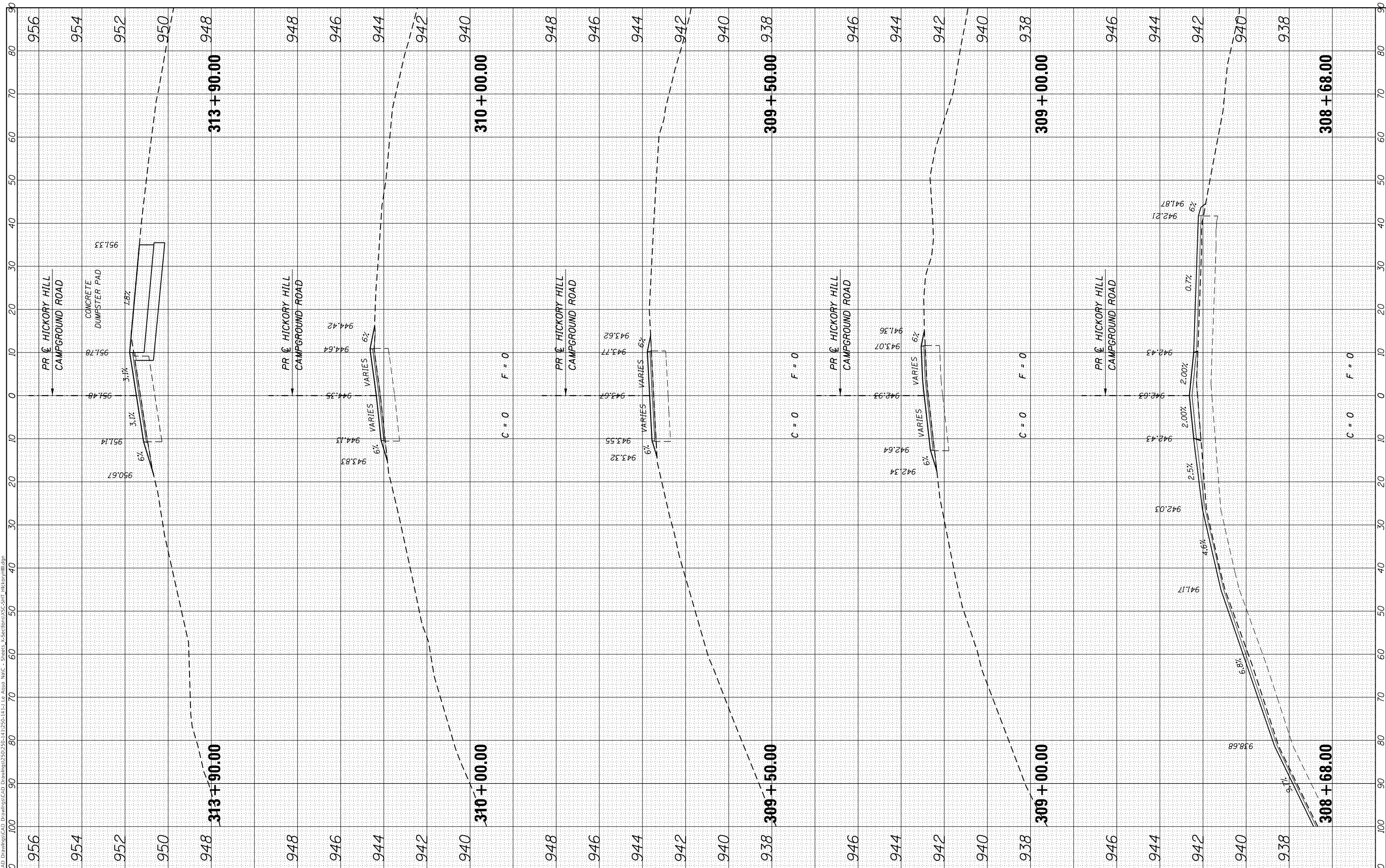
SCALE: 10'H X 2"V SHEET 5 OF 7 SHEETS STA. 305+50.00 TO STA. 306+87.00

F.A. RTE.	SECTION	COUNTY	TOTAL SHEETS	SHEET NO.
	LE-AQUA-NA 2018	STEPHENSON	308	286
				CONTRACT NO. 46906
		ILLINOIS	FED. AID PROJECT	

FINAL SURVEY	SURVEYED	BY	DATE
NOTE BOOK	PLOTTED		
NO.	TEMPLATE		
	AREAS CHECKED		

ORIGINAL SURVEY	SURVEYED	BY	DATE
NOTE BOOK	PLOTTED		
NO.	TEMPLATE		
	AREAS CHECKED		

MODEL: Default
FILE NAME: S:\CAD Drawings\CAD Drawings\2019\2019-11-28\11-11 LE Aqua NA\C - Sheets_V\Sections\XC-CR1_HickoryHill.dgn



USER NAME = joeb	DESIGNED - JEB	REVISED -
	DRAWN - JEB	REVISED -
PLOT SCALE = 20.0000' / in.	CHECKED - RHD	REVISED -
PLOT DATE = 8/28/2019	DATE - 8/28/19	REVISED -

**STATE OF ILLINOIS
DEPARTMENT OF TRANSPORTATION**

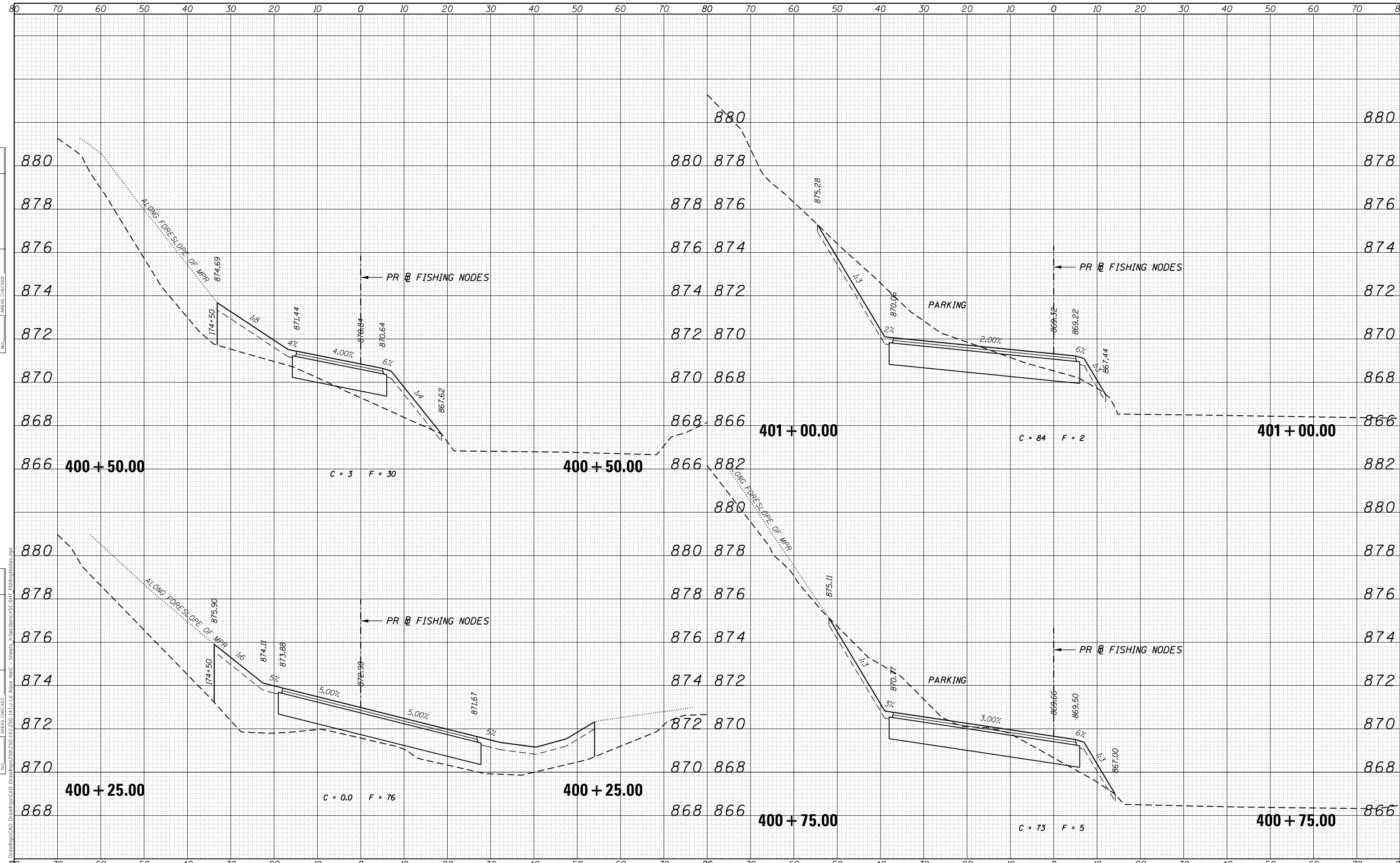
CROSS SECTIONS - HICKORY HILL CAMPGROUND ROAD

SCALE: 10'H X 2"V SHEET 7 OF 7 SHEETS STA. 308+68.00 TO STA. 310+00.00

F.A. RTE.	SECTION	COUNTY	TOTAL SHEETS	SHEET NO.
	LE-AQUA-NA 2018	STEPHENSON	308	288
			CONTRACT NO. 46906	
		ILLINOIS	FED. AID PROJECT	

DATE	
BY	
FINAL SURVEY	SURVEYED
NOTE BOOK	PLOTTED
NO.	TEMPLATE
	AREAS CHECKED

DATE	
BY	
ORIGINAL SURVEY	SURVEYED
NOTE BOOK	PLOTTED
NO.	TEMPLATE
	AREAS CHECKED



MODEL: Default
 FILE NAME: S:\Drawings\CAD Drawings\2018\11\2018-11-11 Le Aqua NatC - Sheets_V\Sections\SC-311 FishingPonds.dgn

USER NAME = joeb	DESIGNED - JEB	REVISED -
	DRAWN - JEB	REVISED -
PLOT SCALE = 20.0000' / in.	CHECKED - RHD	REVISED -
PLOT DATE = 8/28/2019	DATE - 8/28/19	REVISED -

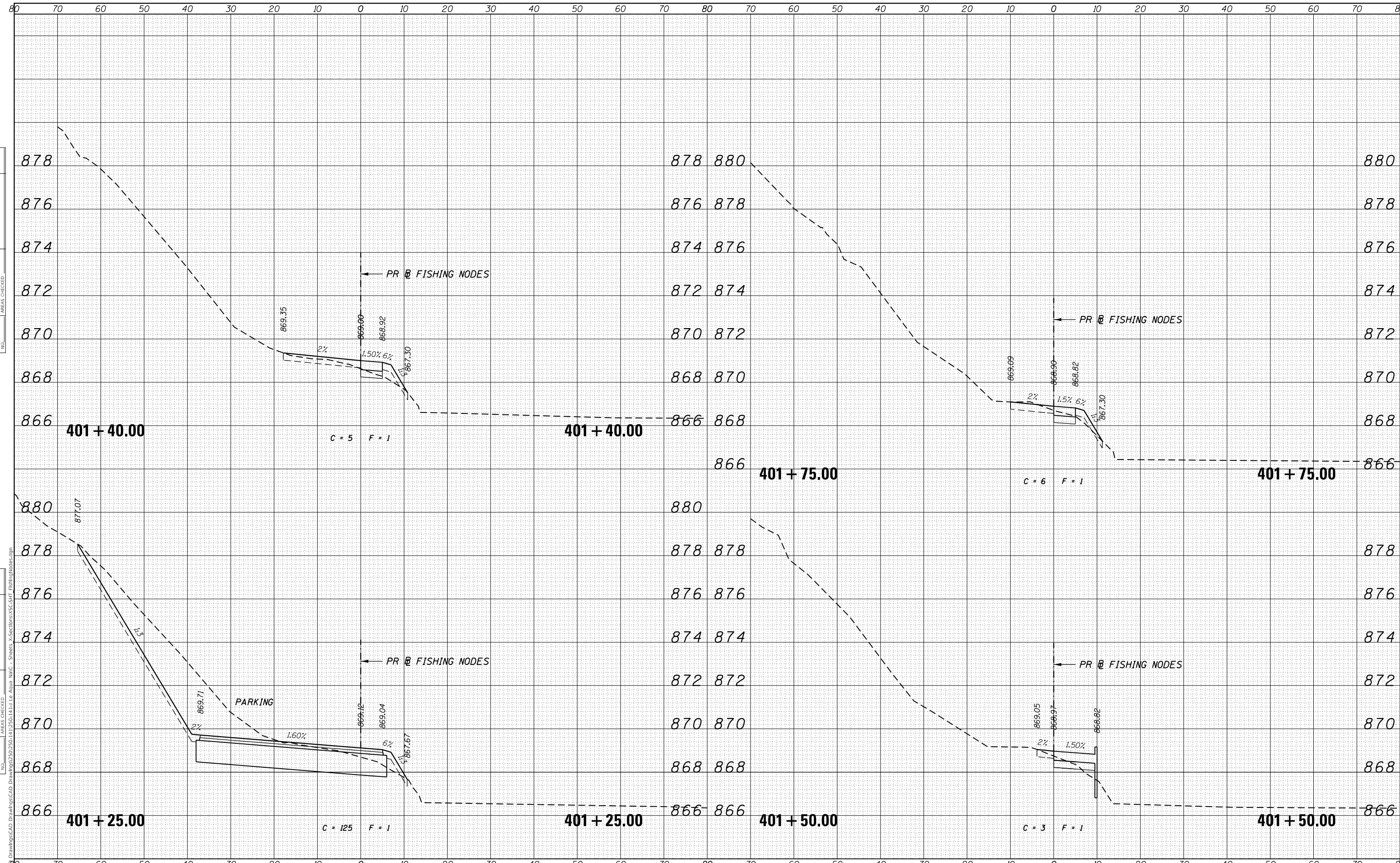
STATE OF ILLINOIS
 DEPARTMENT OF TRANSPORTATION

CROSS SECTIONS - FISHING POND NODES
 SCALE: 10'H x 2"V SHEET 1 OF 5 SHEETS STA. 400+25.00 TO STA. 401+00.00

F.A. RTE.	SECTION	COUNTY	TOTAL SHEETS	SHEET NO.
	LAKE LE-AQUA-NA 2018	STEPHENSON	308	289
				CONTRACT NO. 46906
				ILLINOIS FED. AID PROJECT

DATE	
BY	
FINAL SURVEY	SURVEYED
NOTE BOOK	PLOTTED
NO.	TEMPLATE
	AREAS CHECKED

DATE	
BY	
ORIGINAL SURVEY	SURVEYED
NOTE BOOK	PLOTTED
NO.	TEMPLATE
	AREAS CHECKED



MODEL: Default
FILE NAME: S:\Drawings\CAD Drawings\2019\11\28\11-21 Le Aqua NatC - Sheets_V\Sections\XSC-311 FishingNodes.dgn

USER NAME = joeb	DESIGNED - JEB	REVISED -
	DRAWN - JEB	REVISED -
PLOT SCALE = 20.0000' / in.	CHECKED - RHD	REVISED -
PLOT DATE = 8/28/2019	DATE - 8/28/19	REVISED -

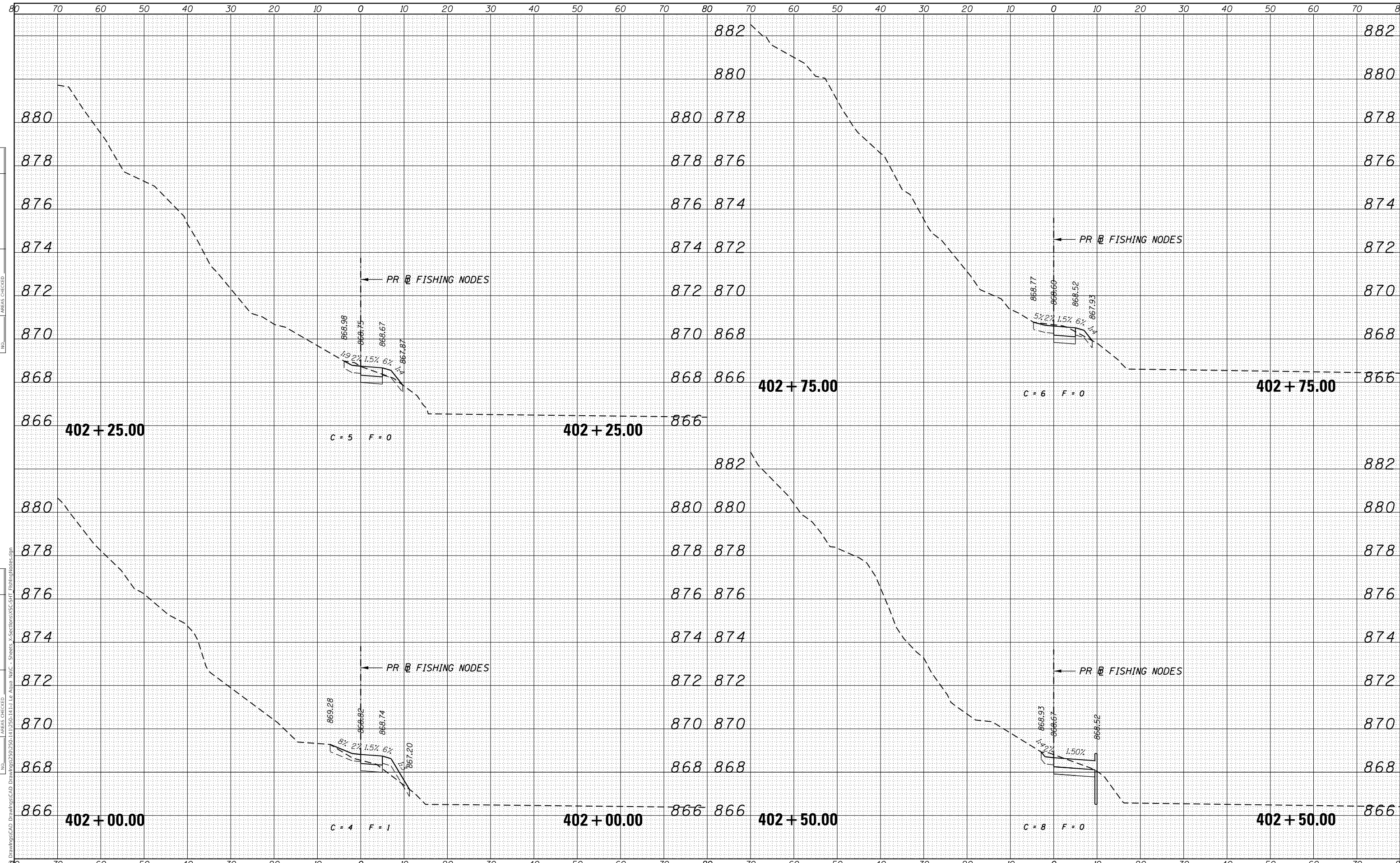
STATE OF ILLINOIS
DEPARTMENT OF TRANSPORTATION

CROSS SECTIONS - FISHING POND NODES
SCALE: 10'H x 2'V SHEET 2 OF 5 SHEETS STA. 401+25.00 TO STA. 401+75.00

F.A. RTE.	SECTION	COUNTY	TOTAL SHEETS	SHEET NO.
	LAKE LE-AQUA-NA 2018	STEPHENSON	308	290
				CONTRACT NO. 46906
		ILLINOIS	FED. AID PROJECT	

DATE	
BY	
FINAL SURVEY	SURVEYED
NOTE BOOK	PLOTTED
NO.	TEMPLATE
	AREAS CHECKED

DATE	
BY	
ORIGINAL SURVEY	SURVEYED
NOTE BOOK	PLOTTED
NO.	TEMPLATE
	AREAS CHECKED



MODEL: Default
 FILE NAME: S:\Drawings\CAD Drawings\2019\1412\2019-1412-14 Aqua NatC - Sheets_V\Sections\XSC-311 FishingPonds.dgn

USER NAME = joeb	DESIGNED - JEB	REVISED -
	DRAWN - JEB	REVISED -
PLOT SCALE = 20.0000' / in.	CHECKED - RHD	REVISED -
PLOT DATE = 8/28/2019	DATE - 8/28/19	REVISED -

STATE OF ILLINOIS
 DEPARTMENT OF TRANSPORTATION

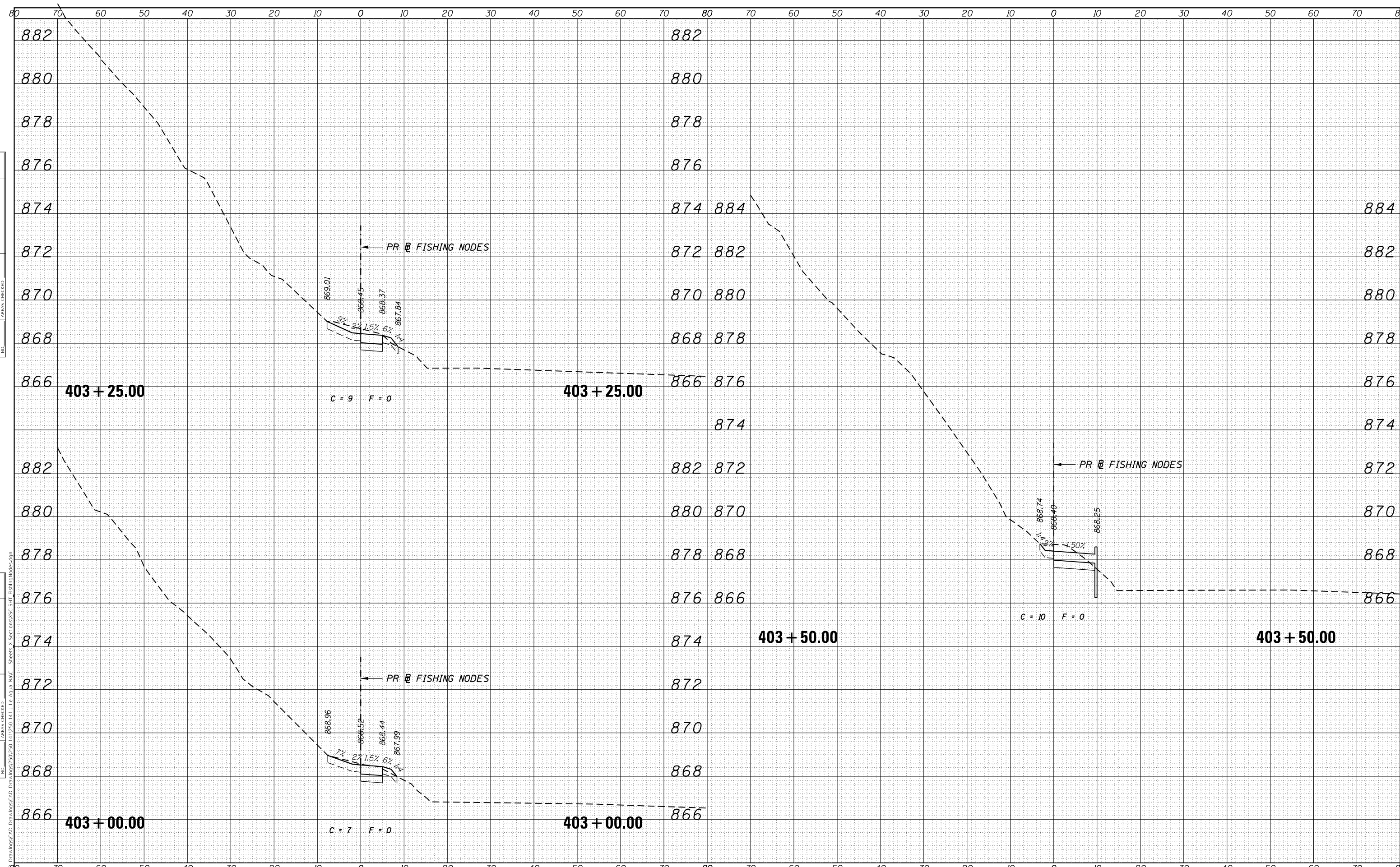
CROSS SECTIONS - FISHING POND NODES

SCALE: 10'H x 2'V SHEET 3 OF 5 SHEETS STA. 402+00.00 TO STA. 402+75.00

F.A. RTE.	SECTION	COUNTY	TOTAL SHEETS	SHEET NO.
	LAKE LE-AQUA-NA 2018	STEPHENSON	308	291
CONTRACT NO. 46906				
ILLINOIS FED. AID PROJECT				

DATE	
BY	
FINAL SURVEY	SURVEYED
NOTE BOOK	PLOTTED
NO.	TEMPLATE
	AREAS CHECKED

DATE	
BY	
ORIGINAL SURVEY	SURVEYED
NOTE BOOK	PLOTTED
NO.	TEMPLATE
	AREAS CHECKED



MODEL: Default
 FILE NAME: S:\Drawings\CAD Drawings\2019\1412\2019-1412-14 Aqua Node - Sheets_V\Sections\XSC-31F FishingNodes.dgn

USER NAME = joeb	DESIGNED - JEB	REVISED -
	DRAWN - JEB	REVISED -
PLOT SCALE = 20.0000' / in.	CHECKED - RHD	REVISED -
PLOT DATE = 8/28/2019	DATE - 8/28/19	REVISED -

STATE OF ILLINOIS
 DEPARTMENT OF TRANSPORTATION

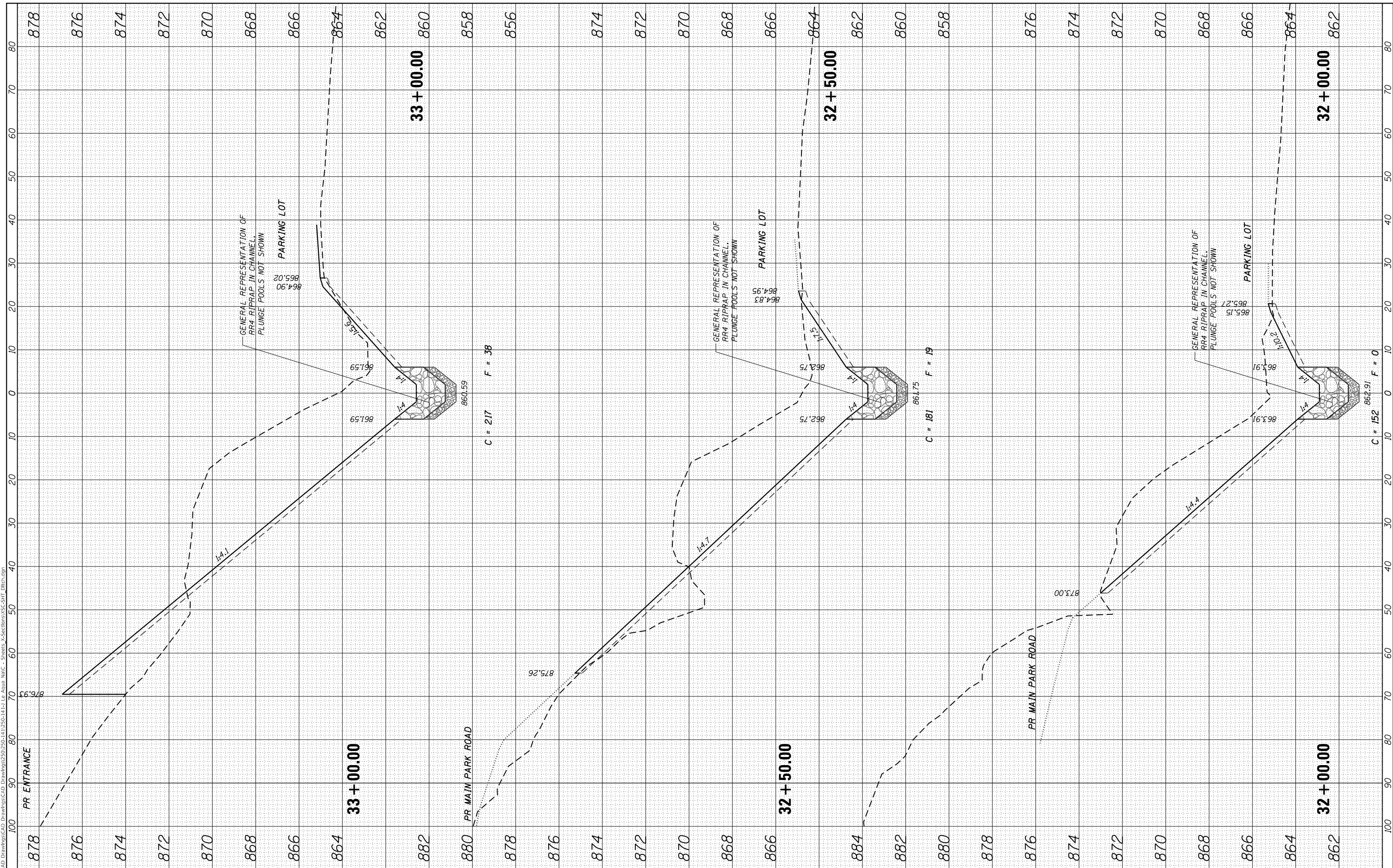
CROSS SECTIONS - FISHING POND NODES
 SCALE: 10'H x 2'V SHEET 4 OF 5 SHEETS STA. 403+00.00 TO STA. 403+50.00

F.A. RTE.	SECTION	COUNTY	TOTAL SHEETS	SHEET NO.
	LAKE LE-AQUA-NA 2018	STEPHENSON	308	292
			CONTRACT NO. 46906	
		ILLINOIS	FED. AID PROJECT	

FINAL SURVEY NO.	SURVEYED PLOTTED AREAS CHECKED	BY	DATE
NOTE BOOK	TEMPLATE		
	AREAS CHECKED		

ORIGINAL SURVEY NO.	SURVEYED PLOTTED AREAS CHECKED	BY	DATE
	TEMPLATE		
	AREAS CHECKED		

MODEL: Definit
FILE NAME: S:\CAD Drawings\CAD Drawings\2019\2019-11-12\2019-11-12 LE Aqua NA1C - Sheets_V\Sections\XCC-31F_Ditch.dwg



USER NAME = joeb	DESIGNED - JEB	REVISED -
PLOT SCALE = 20.0000' / in.	DRAWN - JEB	REVISED -
PLOT DATE = 8/28/2019	CHECKED - RHD	REVISED -
	DATE - 8/28/19	REVISED -

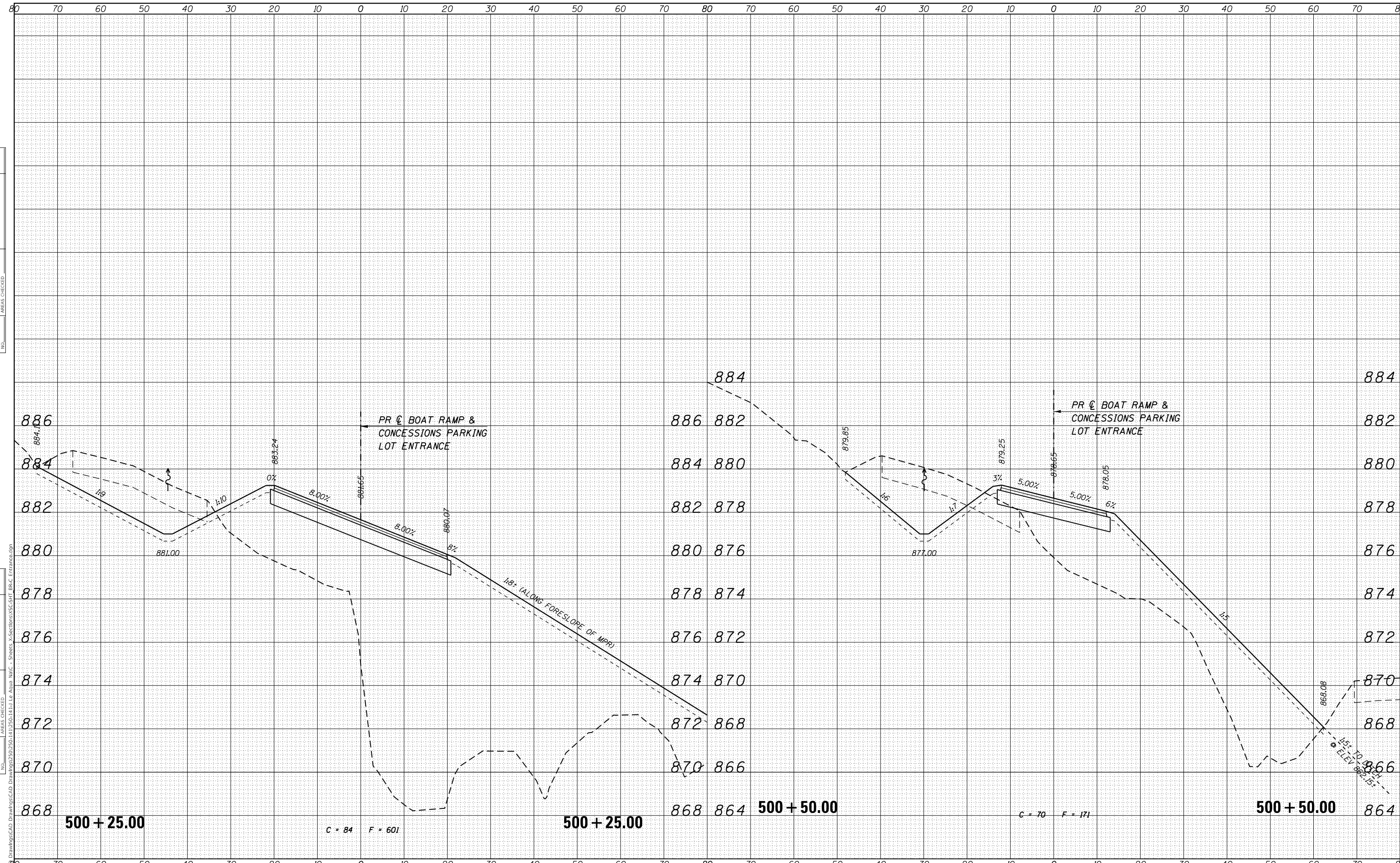
**STATE OF ILLINOIS
DEPARTMENT OF TRANSPORTATION**

CROSS SECTIONS - CONCESSIONS PARKING LOT DITCH
SCALE: 10'H x 2"V SHEET 1 OF 1 SHEET STA. 32+00.00 TO STA. 33+00.00

F.A. RTE.	SECTION	COUNTY	TOTAL SHEETS	SHEET NO.
	LE-AQUA-NA 2018	STEPHENSON	308	294
			CONTRACT NO.	
		ILLINOIS	FED. AID PROJECT	

DATE	
BY	
FINAL SURVEY	SURVEYED
NOTE BOOK	PLOTTED
NO.	TEMPLATE
	AREAS CHECKED

DATE	
BY	
ORIGINAL SURVEY	SURVEYED
NOTE BOOK	PLOTTED
NO.	TEMPLATE
	AREAS CHECKED



MODEL: Default
 FILE NAME: S:\Drawings\CAD Drawings\2019\141226-14121 Le Aqua NatC - Sheets_V\Sections\XC-51F_B&C_Entrance.dwg

USER NAME = joeb	DESIGNED - JEB	REVISED -
	DRAWN - JEB	REVISED -
PLOT SCALE = 20.0000' / in.	CHECKED - RHD	REVISED -
PLOT DATE = 8/30/2019	DATE - 8/28/19	REVISED -

DESIGNED - JEB	REVISED -
DRAWN - JEB	REVISED -
CHECKED - RHD	REVISED -
DATE - 8/28/19	REVISED -

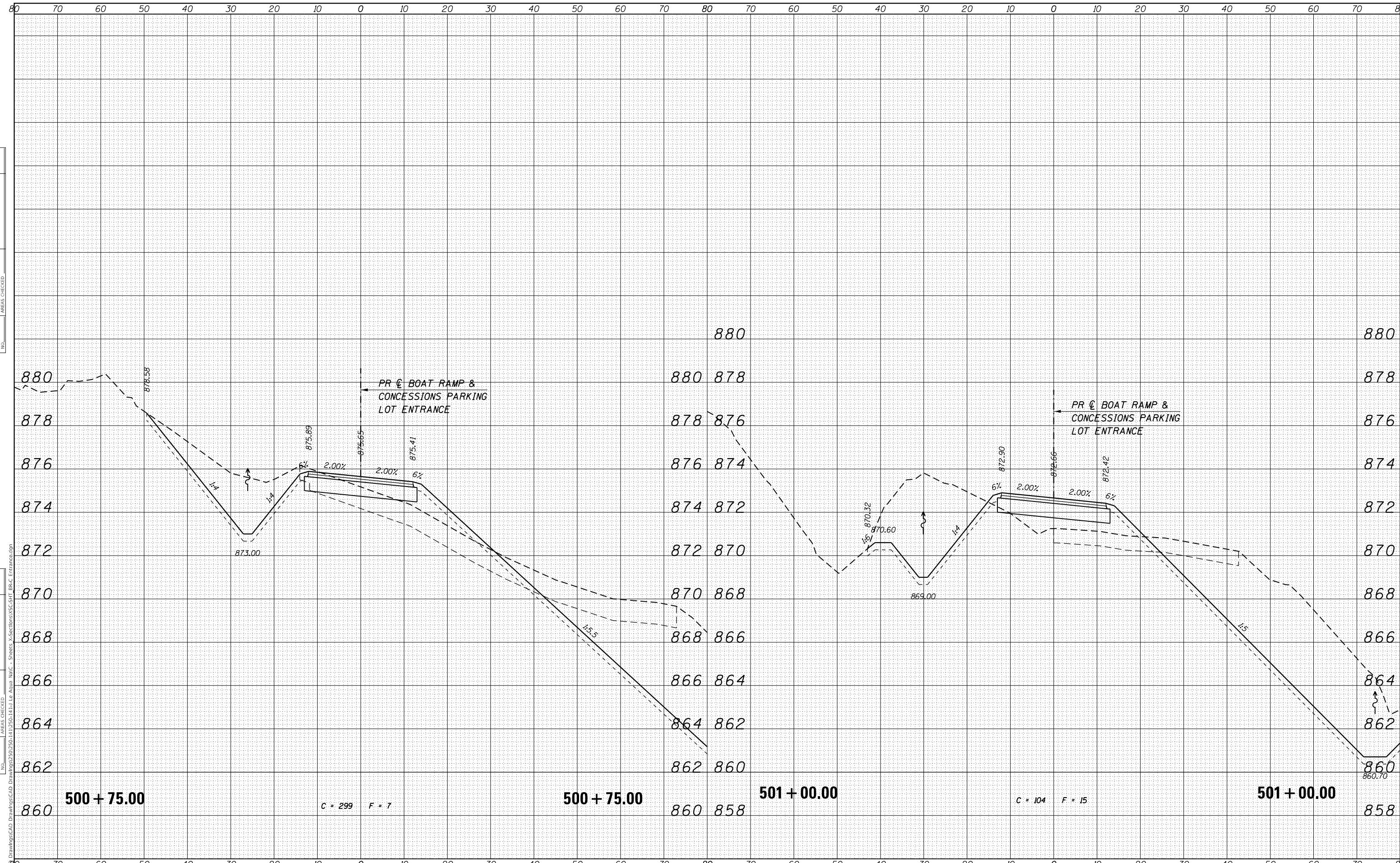
STATE OF ILLINOIS
 DEPARTMENT OF TRANSPORTATION

CROSS SECTIONS - CONCESSIONS ENTRANCE
 SCALE: 10'H x 2'V SHEET 1 OF 5 SHEETS STA. 500+25.00 TO STA. 500+50.00

F.A. RTE.	SECTION	COUNTY	TOTAL SHEETS	SHEET NO.
	LAKE LE-AQUA-NA 2018	STEPHENSON	308	295
CONTRACT NO. 46906				
ILLINOIS FED. AID PROJECT				

FINAL SURVEY NO.	SURVEYED	DATE
NOTE BOOK	PLOTTED	
	TEMPLATE	
	AREAS CHECKED	

ORIGINAL SURVEY NO.	SURVEYED	DATE
	PLOTTED	
	TEMPLATE	
	AREAS CHECKED	



MODEL: Default
 FILE NAME: S:\Drawings\CAD Drawings\2019\1412\2019-1412-14 Aqua Walk - Sheets_V\Sections\SC-31F_B&C_Entrance.dgn

USER NAME = joeb	DESIGNED - JEB	REVISIONS
	DRAWN - JEB	REVISIONS
PLOT SCALE = 20.0000' / 1"	CHECKED - RHD	REVISIONS
PLOT DATE = 8/30/2019	DATE - 8/28/19	REVISIONS

DESIGNED - JEB	REVISIONS
DRAWN - JEB	REVISIONS
CHECKED - RHD	REVISIONS
DATE - 8/28/19	REVISIONS

**STATE OF ILLINOIS
 DEPARTMENT OF TRANSPORTATION**

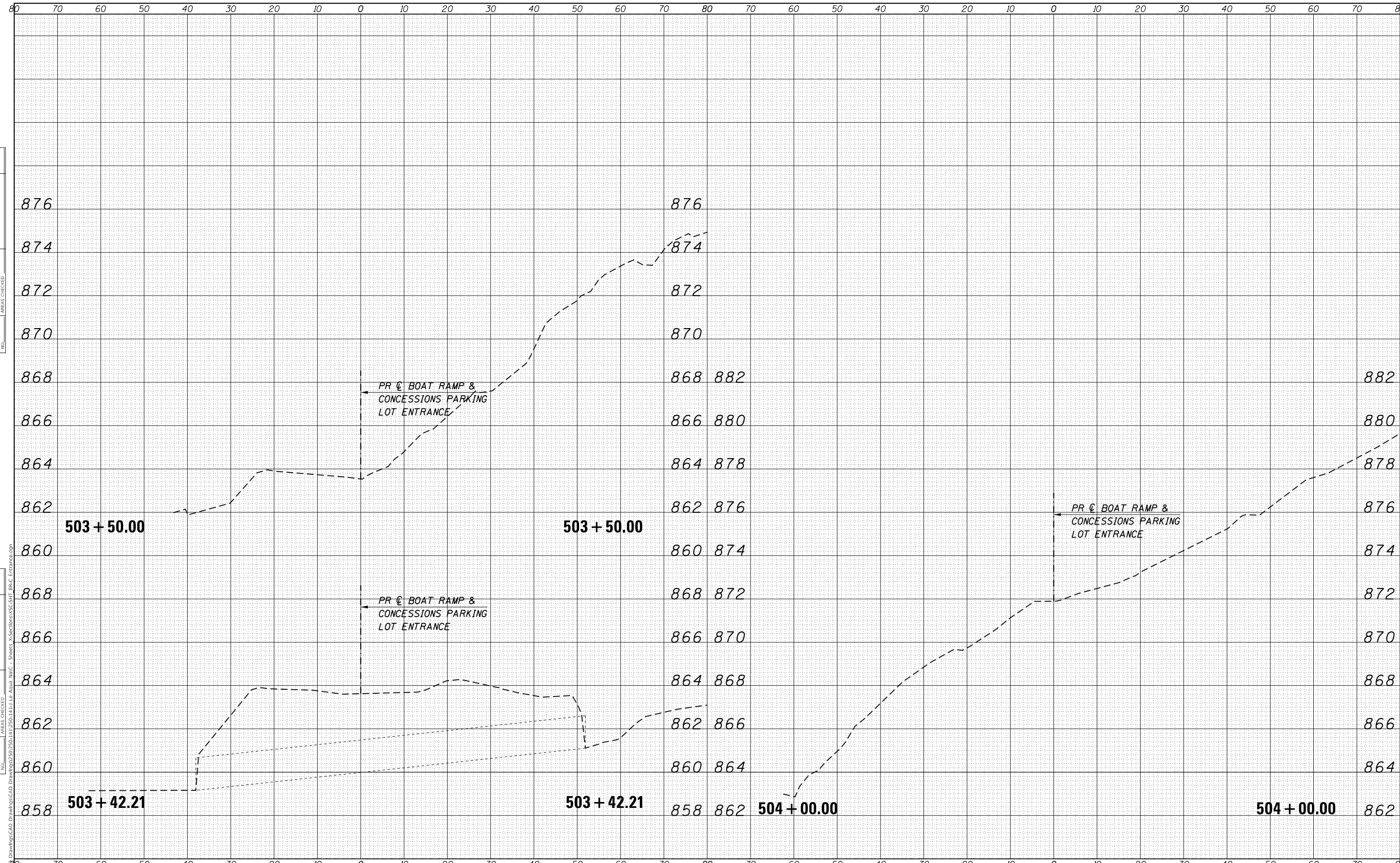
CROSS SECTIONS - CONCESSIONS ENTRANCE

SCALE: 10'H x 2'V SHEET 2 OF 5 SHEETS STA. 500+75.00 TO STA. 501+00.00

F.A. RTE.	SECTION	COUNTY	TOTAL SHEETS	SHEET NO.
	LAKE LE-AQUA-NA 2018	STEPHENSON	308	296
CONTRACT NO. 46906				
ILLINOIS FED. AID PROJECT				

DATE	
BY	
FINAL SURVEY NO.	
SURVEYED	
PLOTTED	
TEMPLATE	
AREAS CHECKED	

DATE	
BY	
ORIGINAL SURVEY NO.	
SURVEYED	
PLOTTED	
TEMPLATE	
AREAS CHECKED	



MODEL: Default
 FILE NAME: S:\Drawings\CAD Drawings\2019\11\2019-11-11 Le Aqua NatC - Sheets_V\Sections\SC-311_B&C_Entrance.dgn

USER NAME = joeb	DESIGNED - JEB	REVISED -
	DRAWN - JEB	REVISED -
PLOT SCALE = 20.0000' / in.	CHECKED - RHD	REVISED -
PLOT DATE = 8/30/2019	DATE - 8/28/19	REVISED -

**STATE OF ILLINOIS
 DEPARTMENT OF TRANSPORTATION**

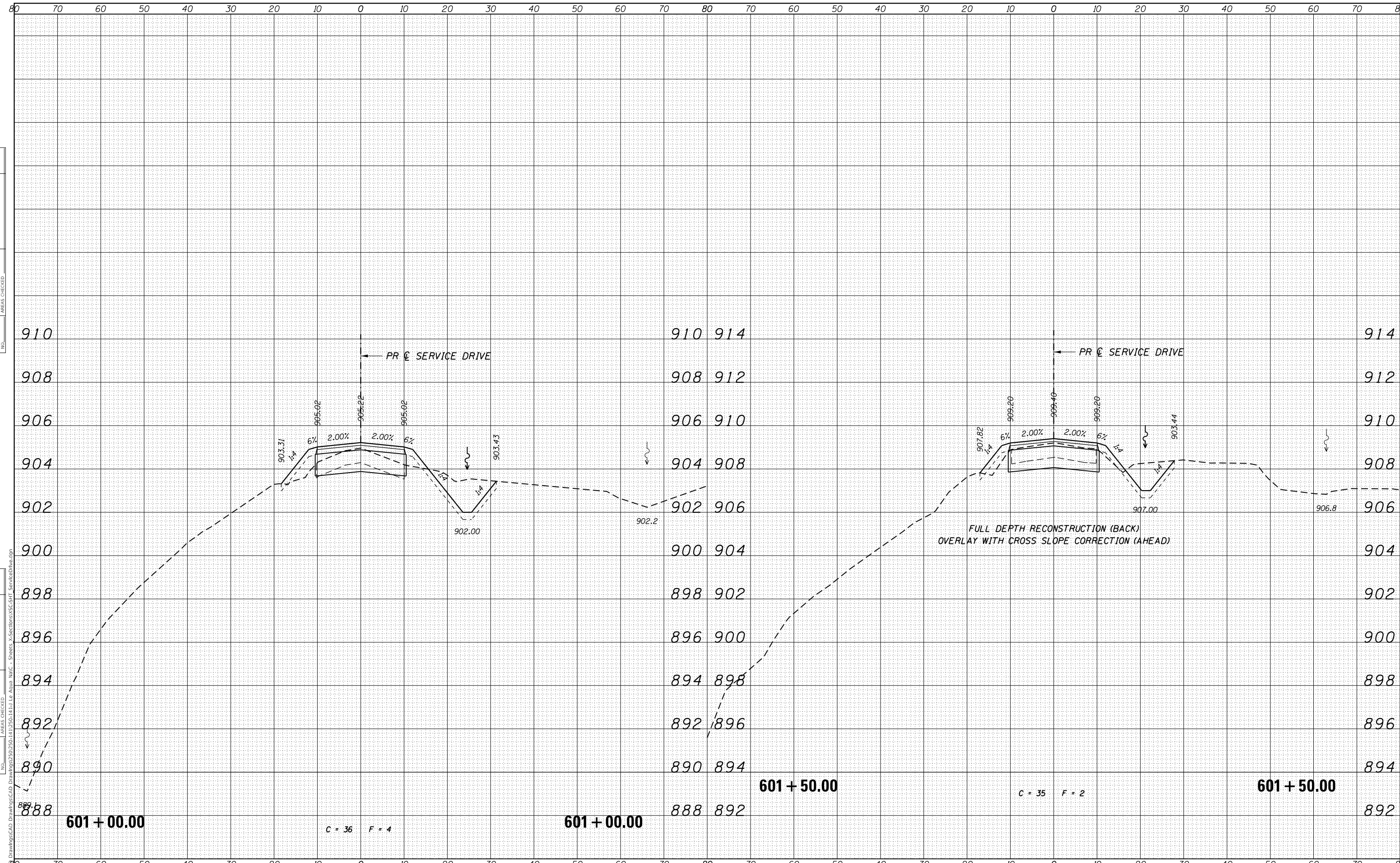
CROSS SECTIONS - CONCESSIONS ENTRANCE

SCALE: 10'H x 2'V SHEET 5 OF 5 SHEETS STA. 503+42.21 TO STA. 504+00.00

F.A. RTE.	SECTION	COUNTY	TOTAL SHEETS	SHEET NO.
	LAKE LE-AQUA-NA 2018	STEPHENSON	308	299
			CONTRACT NO. 46906	
		ILLINOIS	FED. AID PROJECT	

FINAL SURVEY NO.	SURVEYED	DATE
NOTE BOOK	PLOTTED	
	TEMPLATE	
	AREAS CHECKED	

ORIGINAL SURVEY NO.	SURVEYED	DATE
NOTE BOOK	PLOTTED	
	TEMPLATE	
	AREAS CHECKED	



MODEL: Default
 FILE NAME: S:\Drawings\CAD Drawings\2019\11\28\11-21-19\LA Aqua Vail - Sheets_V\Sections\XC-31F_ServiceDrive.dwg

USER NAME = joeb	DESIGNED - JEB	REVISED -
	DRAWN - JEB	REVISED -
PLOT SCALE = 20.0000' / in.	CHECKED - RHD	REVISED -
PLOT DATE = 8/28/2019	DATE - 8/28/19	REVISED -

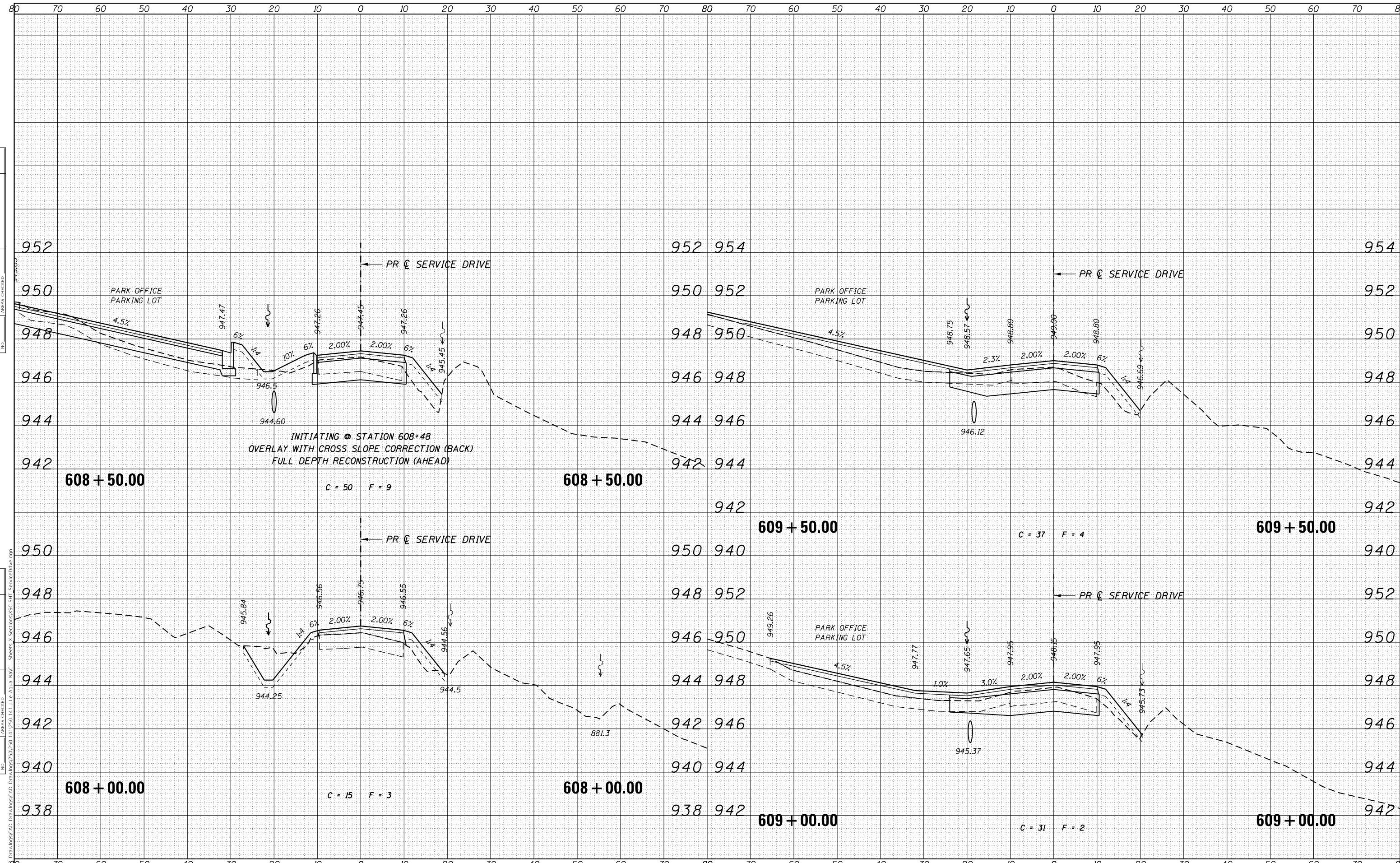
STATE OF ILLINOIS
 DEPARTMENT OF TRANSPORTATION

CROSS SECTIONS - SERVICE DRIVE
 SCALE: 10'H X 2"V SHEET 2 OF 9 SHEETS STA. 601+00.00 TO STA. 601+50.00

F.A. RTE.	SECTION	COUNTY	TOTAL SHEETS	SHEET NO.
	LAKE LE-AQUA-NA 2018	STEPHENSON	308	301
			CONTRACT NO. 46906	
		ILLINOIS	FED. AID PROJECT	

DATE	
BY	
FINAL SURVEY	
PLOTTED	
TEMPLATE	
NOTE BOOK	
AREAS CHECKED	
NO.	

DATE	
BY	
ORIGINAL SURVEY	
PLOTTED	
TEMPLATE	
NOTE BOOK	
AREAS CHECKED	
NO.	



MODEL: Default
FILE NAME: S:\Drawings\CAD Drawings\2019\11\2019-11-11 Le Aqua Vail - Sheets_V\Sections\SC-51F_ServiceDrive.dwg

USER NAME = joeb	DESIGNED - JEB	REVISED -
	DRAWN - JEB	REVISED -
PLOT SCALE = 20.0000' / in.	CHECKED - RHD	REVISED -
PLOT DATE = 8/28/2019	DATE - 8/28/19	REVISED -

**STATE OF ILLINOIS
DEPARTMENT OF TRANSPORTATION**

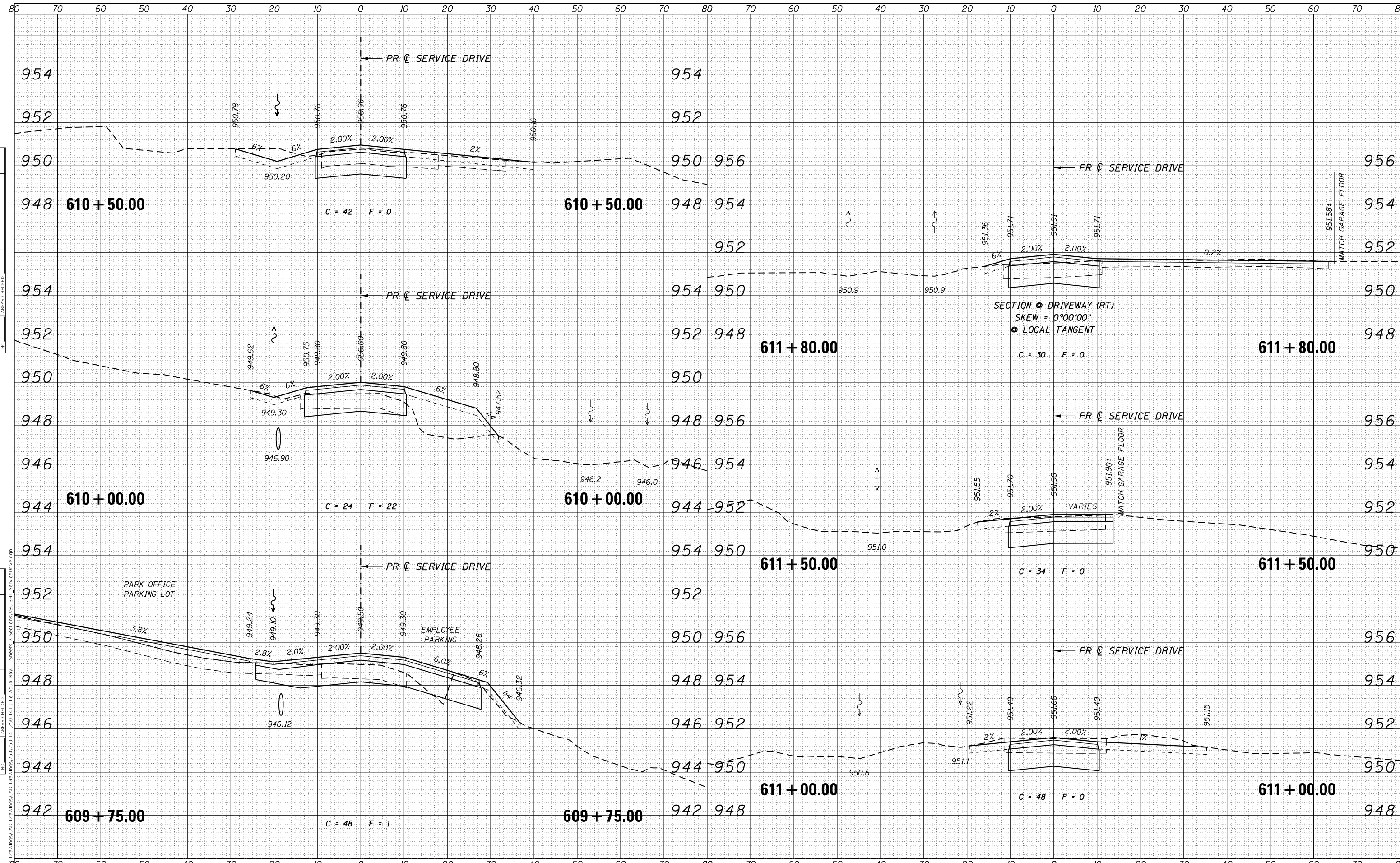
CROSS SECTIONS - SERVICE DRIVE

SCALE: 10'H X 2"V SHEET 6 OF 9 SHEETS STA. 608+00.00 TO STA. 609+50.00

F.A. RTE.	SECTION	COUNTY	TOTAL SHEETS	SHEET NO.
	LAKE LE-AQUA-NA 2018	STEPHENSON	308	305
			CONTRACT NO. 46906	
			ILLINOIS FED. AID PROJECT	

DATE	
BY	
FINAL SURVEY	SURVEYED
NOTE BOOK	PLOTTED
NO.	TEMPLATE
	AREAS CHECKED

DATE	
BY	
ORIGINAL SURVEY	SURVEYED
NOTE BOOK	PLOTTED
NO.	TEMPLATE
	AREAS CHECKED



MODEL: Default
 FILE NAME: S:\Drawings\CAD Drawings\2019\11\2019-11-11 Le Aqua Natl - Sheets - Sections\SC-311 Service Drive.dwg

USER NAME = joeb	DESIGNED - JEB	REVISED -
	DRAWN - JEB	REVISED -
PLOT SCALE = 20.0000' / in.	CHECKED - RHD	REVISED -
PLOT DATE = 8/28/2019	DATE - 8/28/19	REVISED -

STATE OF ILLINOIS
 DEPARTMENT OF TRANSPORTATION

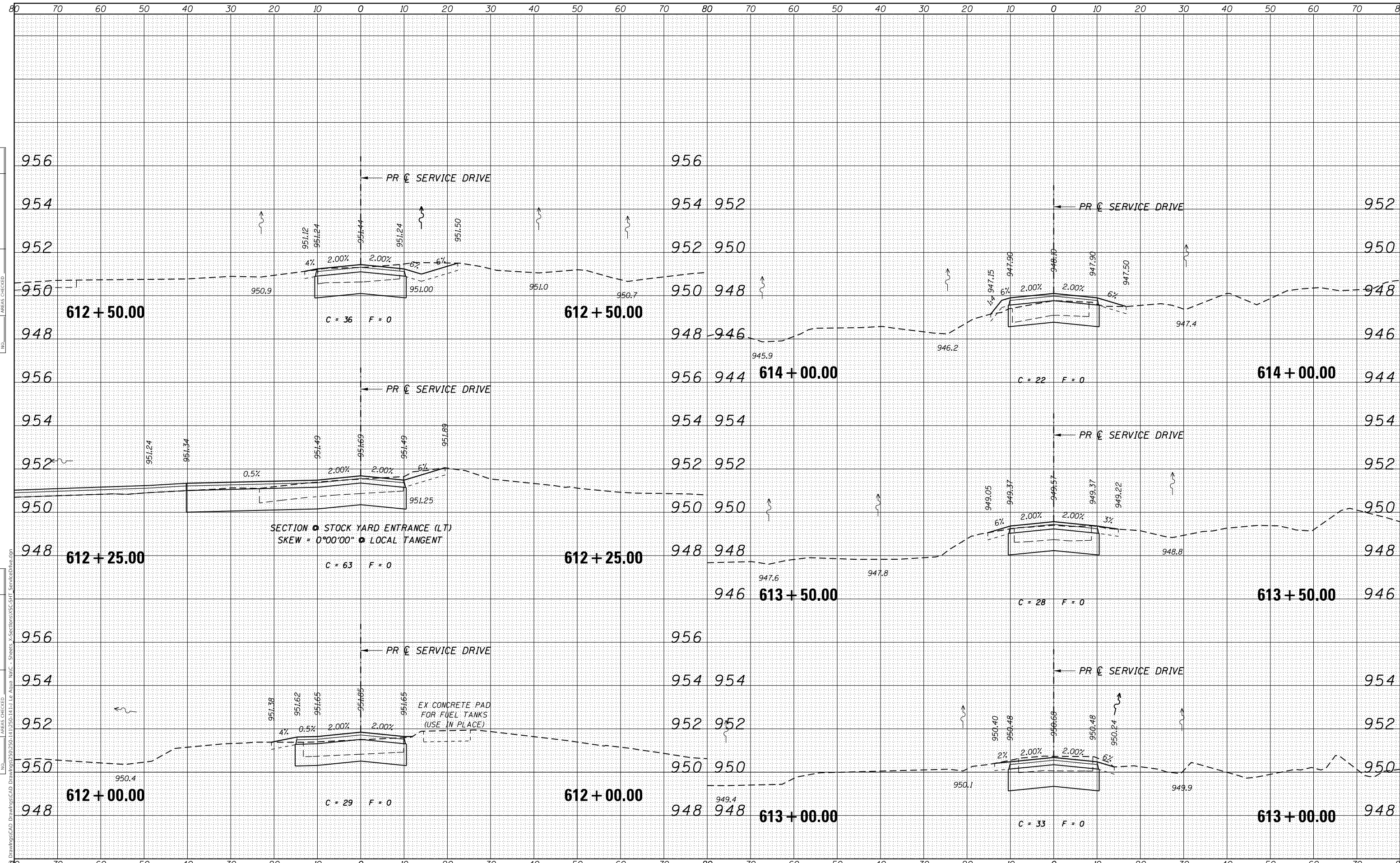
CROSS SECTIONS - SERVICE DRIVE

SCALE: 10'H X 2'V SHEET 7 OF 9 SHEETS STA. 609+75.00 TO STA. 611+80.00

F.A. RTE.	SECTION	COUNTY	TOTAL SHEETS	SHEET NO.
	LAKE LE-AQUA-NA 2018	STEPHENSON	308	306
			CONTRACT NO. 46906	
ILLINOIS FED. AID PROJECT				

DATE	
BY	
FINAL SURVEY	SURVEYED
NOTE BOOK	PLOTTED
NO.	TEMPLATE
	AREAS CHECKED

DATE	
BY	
ORIGINAL SURVEY	SURVEYED
NOTE BOOK	PLOTTED
NO.	TEMPLATE
	AREAS CHECKED



MODEL: Definit
 FILE NAME: S:\Drawings\CAD Drawings\303030-141230-1412 Le Aqua NatC - Sheets_V\Sections\SC-311_ServiceDrive.dwg

USER NAME = joeb	DESIGNED - JEB	REVISED -
	DRAWN - JEB	REVISED -
PLOT SCALE = 20.0000' / in.	CHECKED - RHD	REVISED -
PLOT DATE = 8/28/2019	DATE - 8/28/19	REVISED -

STATE OF ILLINOIS
DEPARTMENT OF TRANSPORTATION

CROSS SECTIONS - SERVICE DRIVE	
SCALE: 10'H X 2'V	SHEET 8 OF 9 SHEETS
STA. 612+00.00	TO STA. 614+00.00

F.A. RTE.	SECTION	COUNTY	TOTAL SHEETS	SHEET NO.
	LAKE LE-AQUA-NA 2018	STEPHENSON	308	307
				CONTRACT NO. 46906
ILLINOIS		FED. AID PROJECT		

