
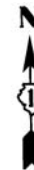
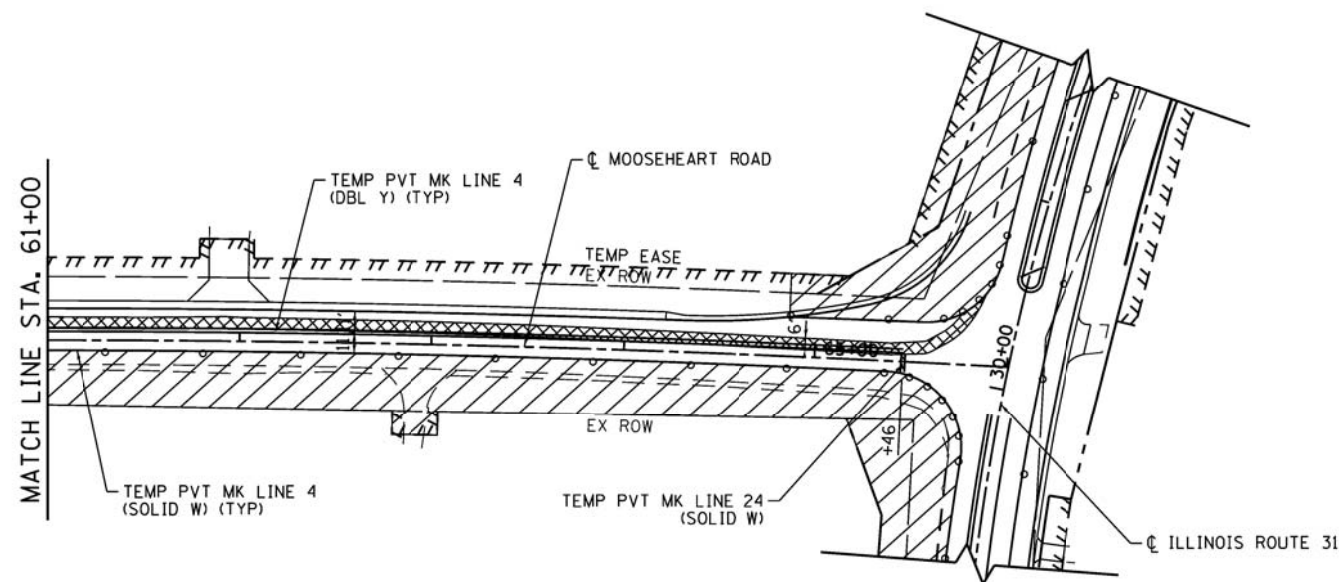


MATCH LINE STA. 61+00

LEGEND:

- WORK ZONE
- HOT-MIX ASPHALT SURFACE REMOVAL, SPECIAL
- DIRECTION OF TRAFFIC
- ARROW BOARD
- TYPE II BARRICADES OR DRUMS WITH STEADY BURNING LIGHTS @ 50 FT CENTERS ALONG ROADWAY TANGENTS, 25 FT CENTERS ALONG TAPERS, AND 10 FT CENTERS ALONG RADII



6/27/2012 9:07:51 AM
 8610019614-mo102-02.dgn
 paf.caf
 standard-trans.tbl



USER NAME = spernal	DESIGNED - C. HARTKE	REVISED -
PLOT SCALE = 1"=50'	DRAWN - S. PERNAL	REVISED -
PLOT DATE = 6/27/2012	CHECKED - T. HAMILTON	REVISED -
	DATE - 6/27/12	REVISED -

**STATE OF ILLINOIS
 DEPARTMENT OF TRANSPORTATION**

SUGGESTED MAINTENANCE OF TRAFFIC MOOSEHEART ROAD STAGE 2	
SCALE: 1"=50'	SHEET NO. 7 OF 7 SHEETS
STA. 51+25.00 TO STA. 66+01.24	

F.A. RTE.	SECTION	COUNTY	TOTAL SHEETS	SHEET NO.
3887	AR-N-2	KANE	85	28
CONTRACT NO. 60P65			ILLINOIS FED. AID PROJECT	