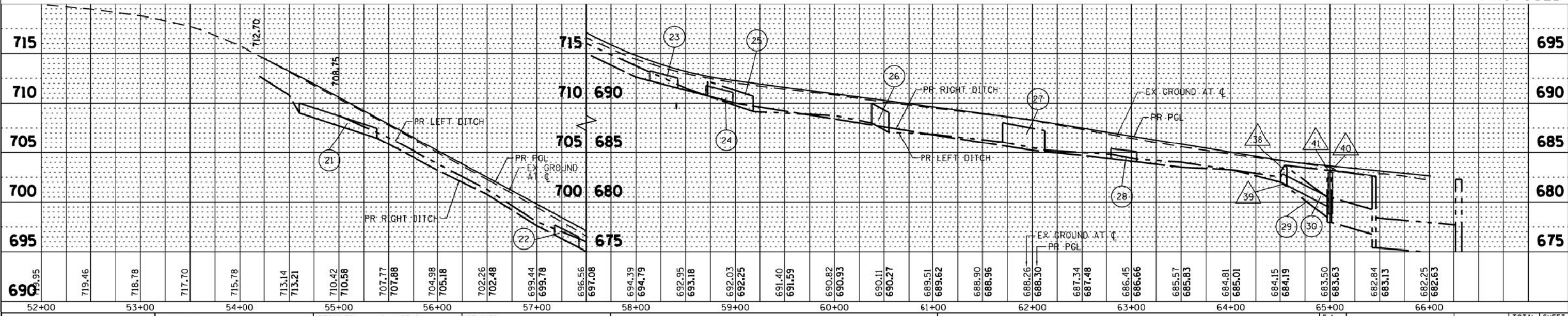
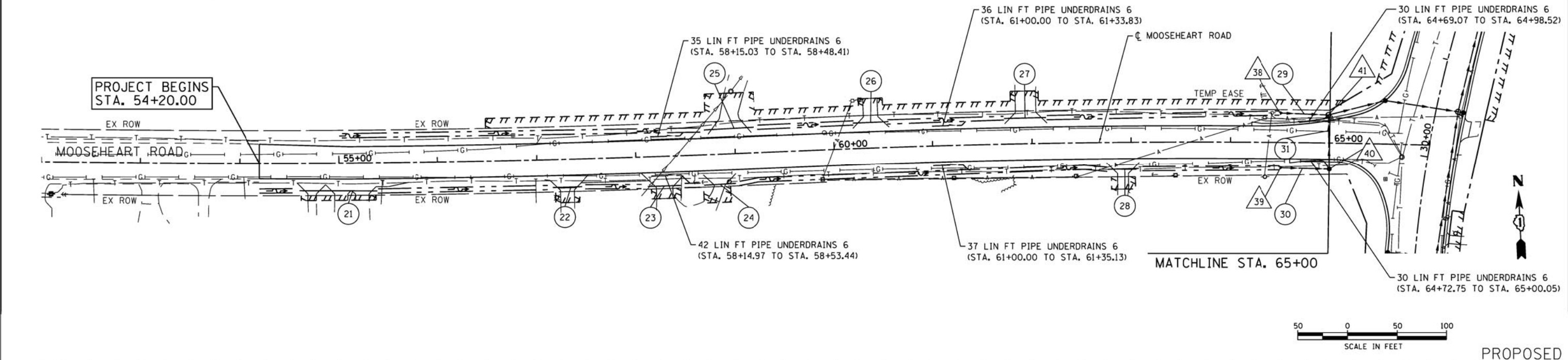



DATE	
BY	
PLAN	
NO. BOOK	
NO.	
SURVEYED	
PLOTTED	
CHECKED	
FILE NAME	
FILE NO.	

DATE	
BY	
PROFILE	
NO. BOOK	
NO.	
SURVEYED	
PLOTTED	
CHECKED	
FILE NAME	
FILE NO.	

COMPANY NAME: HRGreen
 PROJECT CONTACT: HRGreen.com
 CLIENT: Illinois Professional Design Firm
 DATE PLOTTED: 6/27/2012 11:26:52 AM
 FILE NAME: 86100196.14-dpp-02.dgn
 PLOT NUMBER: 2
 PLOT DATE: 6/27/2012



USER NAME = spernal FILE NAME = 86100196.14-dpp-02.dgn PLOT SCALE = 1"=50' PLOT DATE = 6/27/2012	DESIGNED - C. HARTKE DRAWN - S. PERNA CHECKED - T. HAMILTON DATE - 6/27/12	REVISED - REVISED - REVISED - REVISED -	STATE OF ILLINOIS DEPARTMENT OF TRANSPORTATION	DRAINAGE PLAN AND PROFILE MOOSEHEART ROAD	F.A. RTE. 3887 SECTION AR-N-2 COUNTY KANE TOTAL SHEETS 85 SHEET NO. 36	CONTRACT NO. 60P65 FED. ROAD DIST. NO. ILLINOIS FED. AID PROJECT
---	---	--	---	--	--	--

SCALE: 1"=50' SHEET NO. 2 OF 2 SHEETS STA. 54+20.00 TO STA. 65+00.00