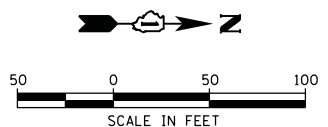
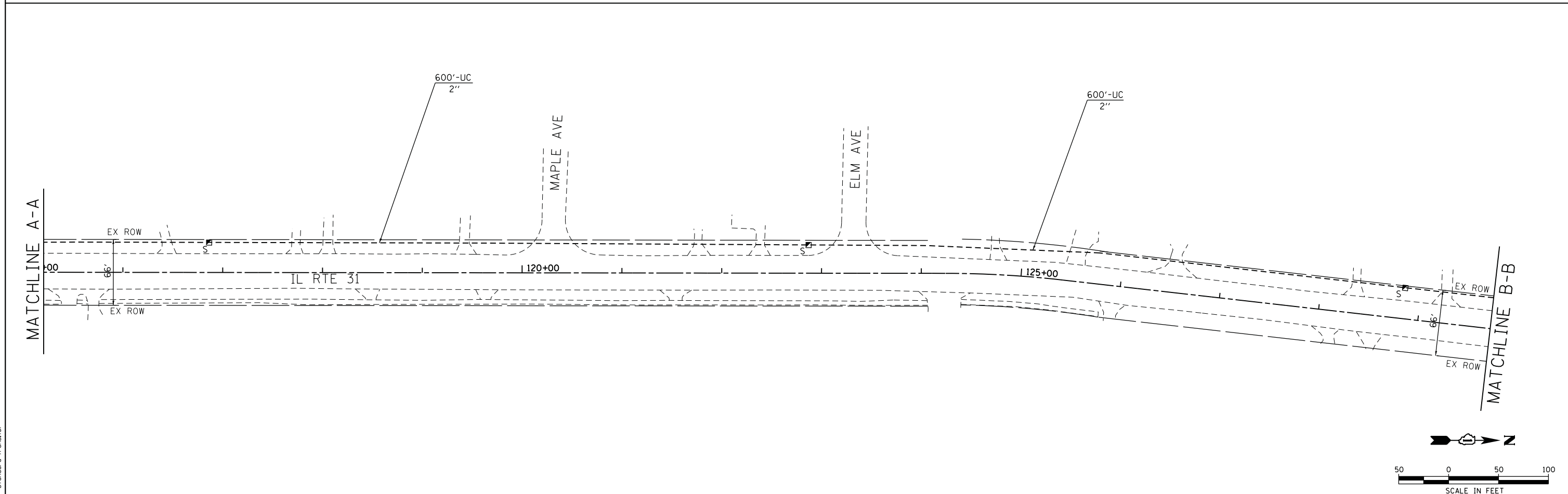
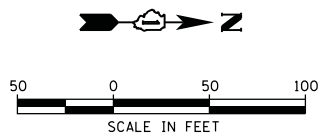


NOTE:
THE TRAFFIC SIGNAL CONTROL EQUIPMENT FOR THIS PROJECT SHALL BE "EAGLE" TO MATCH THE EXISTING ADJACENT SYSTEM.

RESTORATION OF WORK AREA
RESTORATION OF THE TRAFFIC SIGNAL WORK AREA SHALL BE INCIDENTAL TO THE RELATED PAY ITEM SUCH AS FOUNDATION, CONDUIT, HANDHOLE, TRENCH BACKFILL, ETC., AND NO EXTRA COMPENSATION SHALL BE ALLOWED. ALL ROADWAY SURFACES SUCH AS SHOULDERS, MEDIANS, SIDEWALKS, PAVEMENT, ETC. SHALL BE REPLACED IN KIND. ALL DAMAGE TO MOWED LAWNS SHALL BE REPLACED WITH AN APPROVED SOD AND ALL DAMAGE TO UNMOWED FIELDS SHALL BE SEEDED IN ACCORDANCE WITH STANDARD SPECIFICATIONS 252 AND 250 RESPECTIVELY.



COMPANY NAME: HRGreen
PROJECT CONTACT: J. J. S.
DATE PLOTTED: 7/25/2012 10:56:50 AM
FILE NAME: 86100196.14-signt01.dgn
PLOT DRIVER: pafach
PEN TABLE: standard-trans.tbl



USER NAME = charke	DESIGNED - JJS	REVISED - C. HARTKE 8/3/2012
	DRAWN - JJS	REVISED -
PLOT SCALE = 1"=50'	CHECKED - DJ	REVISED -
PLOT DATE = 7/25/2012	DATE - 7/25/2012	REVISED -

**STATE OF ILLINOIS
DEPARTMENT OF TRANSPORTATION**

**INTERCONNECT PLAN
ILLINOIS ROUTE 31 AT MOOSEHEART ROAD**

SCALE: 1"=50' SHEET NO. 1 OF 2 SHEETS STA. TO STA.

F.A. RTE.	SECTION	COUNTY	TOTAL SHEETS	SHEET NO.
3887	AR-N-2	KANE	85	60
CONTRACT NO.			60P65	
FED. ROAD DIST. NO.		ILLINOIS FED. AID PROJECT		