




**DISTRICT NO. 1**

-  STATE HIGHWAYS & EXPRESSWAYS WITHIN STATE JURISDICTION. (EXCEPT TOLLWAYS) AND CITY MAINTENANCE AGREEMENTS UNDER STATE JURISDICTION
-  FUTURE HIGHWAYS
-  VARIOUS AGENCIES HIGHWAYS

FILE NAME =	USER NAME = pyrzanowskirb	DESIGNED -	REVISED -
et:\pw\work\p1dot\pyrzanowskirb\d030700	ND142312-sht-plan.dgn	DRAWN -	REVISED -
	PLOT SCALE = 100.0000' / in.	CHECKED -	REVISED -
	PLOT DATE = 8/8/2012	DATE -	REVISED -

**STATE OF ILLINOIS  
DEPARTMENT OF TRANSPORTATION**

**GUARDRAIL REPAIR LOCATION MAP COOK COUNTY  
NORTH OF AND INCLUDING IL. RTE 38**

SCALE:      SHEET NO.    OF    SHEETS    STA.            TO STA.

F.A. RTE.	SECTION	COUNTY	TOTAL SHEETS	SHEET NO.
VAR.	2012-022 GRR	VARIOUS	23	9
<b>CONTRACT NO. 60174</b>				
FED. ROAD DIST. NO.		ILLINOIS FED. AID PROJECT		