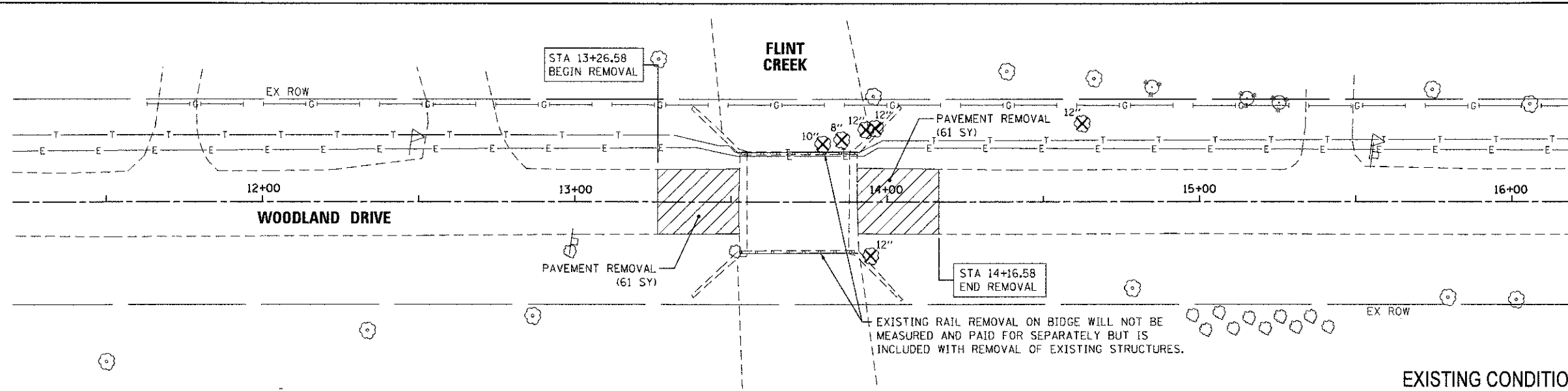


PLAN  
 SURVEYED BY: \_\_\_\_\_ DATE: \_\_\_\_\_  
 PLOTTED BY: \_\_\_\_\_  
 CHECKED BY: \_\_\_\_\_  
 NOTE BOOK NO. \_\_\_\_\_  
 CAD FILE NAME: \_\_\_\_\_

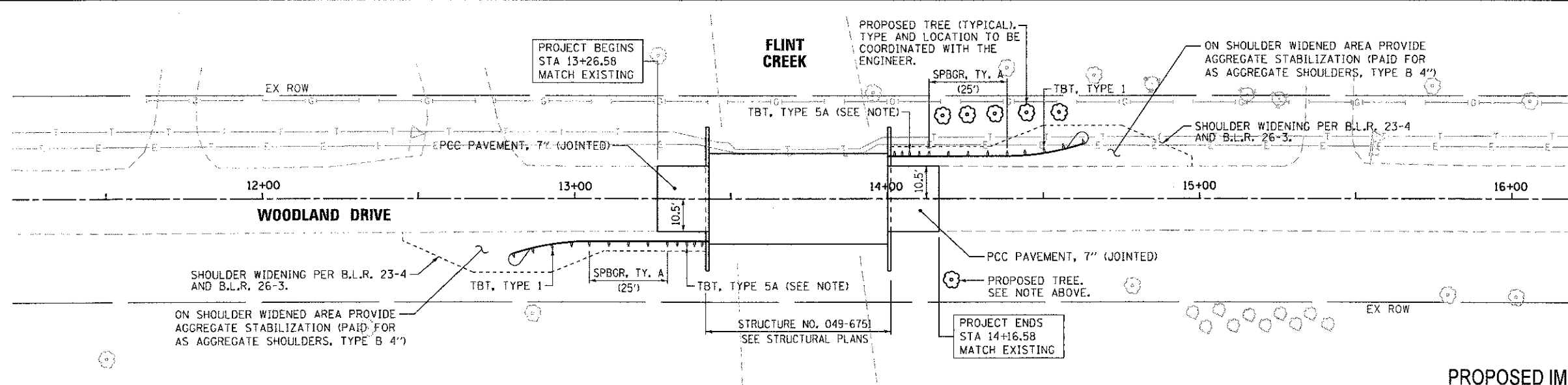
PROFILE  
 SURVEYED BY: \_\_\_\_\_ DATE: \_\_\_\_\_  
 PLOTTED BY: \_\_\_\_\_  
 CHECKED BY: \_\_\_\_\_  
 NOTE BOOK NO. \_\_\_\_\_  
 STRUCTURE NOTATION: \_\_\_\_\_

**McDonough Associates Inc.**  
 Engineers/Architects  
 180 North Shelton Ave. Chicago, Illinois 60601



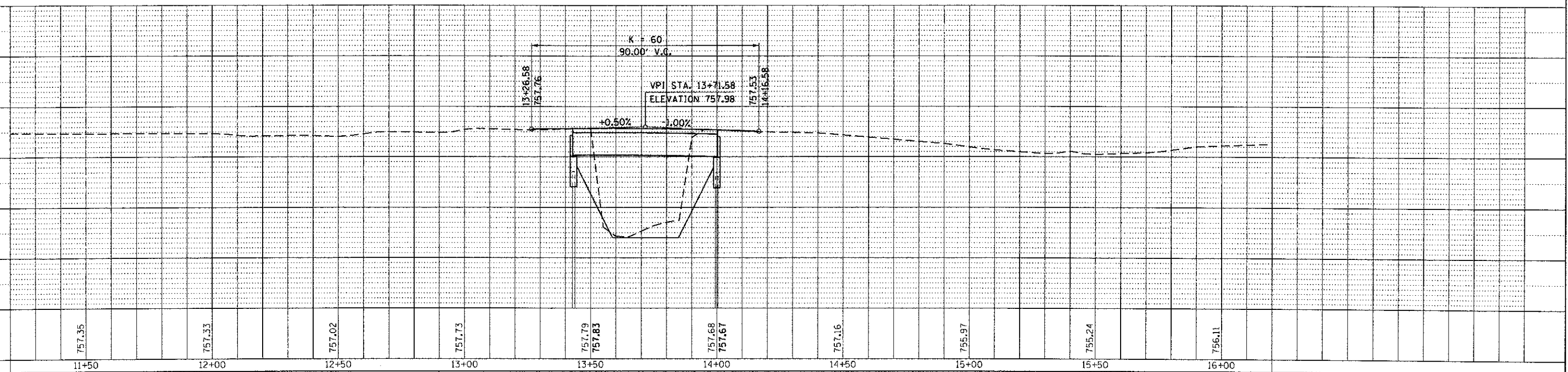
**EXISTING LEGEND**  
 PAVEMENT REMOVAL, 4.5'(±) THICK  
 15" TREE REMOVAL WITH UNIT DIA.

**EXISTING CONDITIONS AND REMOVALS**



**TBT TYPE 5A NOTE:**  
 TRANSITION TBT TYPE 5A TO MEET GLULAM TIMBER RAILING AS DETAILED IN THE STRUCTURAL DRAWINGS, AND PROVIDE ADDITIONAL END SHOE PER BLR STANDARD 26-3. ALL COSTS ASSOCIATED WITH COMPLYING WITH THESE REQUIREMENTS SHALL BE INCLUDED IN THE COST OF THE TBT TYPE 5A.

**PROPOSED IMPROVEMENTS**



FILE NAME = 10030-SHT-PLAN01.dgn	USER NAME = jehart	DESIGNED -	REVISED -	<b>STATE OF ILLINOIS DEPARTMENT OF TRANSPORTATION</b>	<b>EXISTING AND PROPOSED PLAN AND PROFILE</b>	F.A.P. RTE.	SECTION	COUNTY	TOTAL SHEETS	SHEET NO.
PLOT SCALE = 1:20	CHECKED -	REVISED -	09-0010-00-BR			LAKE	41	10		
PLOT DATE = 05/14/12	DATE = 05/14/12	REVISED -	PP-1			CONTRACT NO. 63716				
SCALE: 1" = 20'					SHEET NO. 1 OF 1 SHEETS		ILLINOIS FED. AID PROJECT			