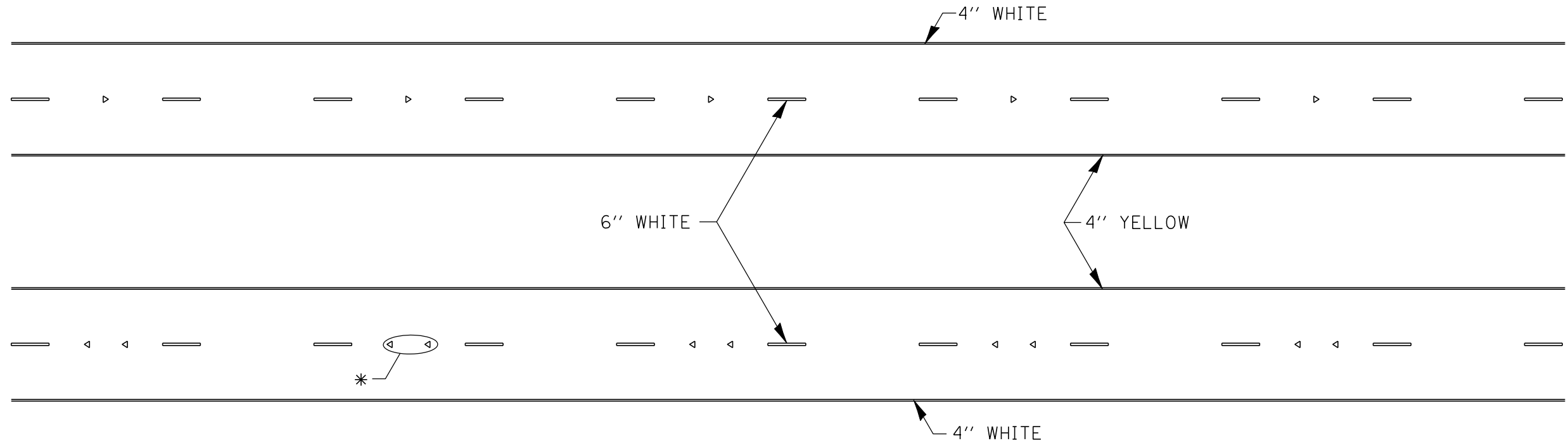
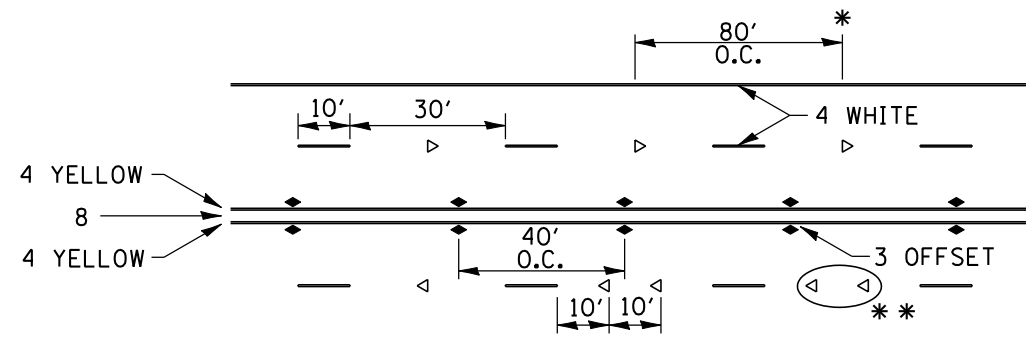


TYPICAL PAVEMENT MARKINGS



* SEE HIGHWAY STANDARD 781001 FOR SPACING DETAILS.
USE DOUBLE MARKERS WHEN ADT \geq 25,000.

MULTI-LANE / DIVIDED

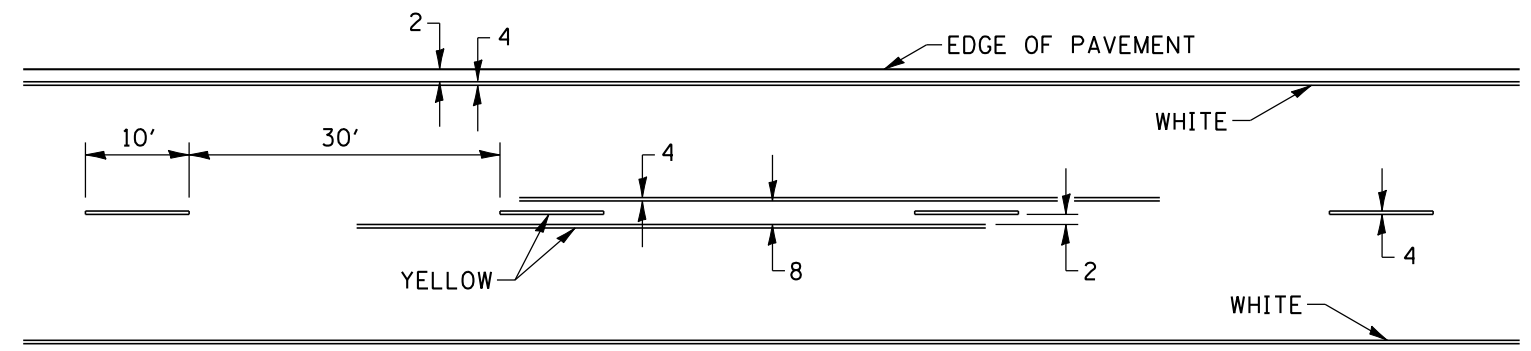


- REDUCE TO 40' O.C. ON CURVES WHERE ADVISORY SPEEDS ARE 10 MPH LOWER THAN POSTED SPEEDS.
- USE DOUBLE MARKERS WHEN ADT \geq 25,000

MULTI-LANE / UNDIVIDED

(FOR MULTI-LANE UNDIVIDED HIGHWAYS USE THIS
DETAIL NOT HIGHWAY STANDARD 781001)

TYPICAL PAVEMENT MARKING FOR TWO LANE SECTION – NO PASSING ZONES



SYMBOLS

TYPICAL PAVEMENT MARKINGS SHEET 3 OF 3 41.1

FILE NAME =	USER NAME = brianf	DESIGNED -	REVISED - 10-18-11	STATE OF ILLINOIS DEPARTMENT OF TRANSPORTATION	REGION 2 / DISTRICT 2 STANDARD	F.A.P. RTE.	SECTION	COUNTY	TOTAL SHEETS	SHEET NO.
st:\joi\6300--6399\6346\026\microsc\codd	heets\0264925-shit-districtdetails.dgn	DRAWN -	REVISED -			308	110T	ROCK ISLAND	51	43
	PLOT SCALE = 4.0000' / IN.	CHECKED -	REVISED -			CONTRACT NO. 64925				
	PLOT DATE = 8/8/2012	DATE -	REVISED -			FED. ROAD DIST. NO. 2 ILLINOIS FED. AID PROJECT				
SCALE:						SHEET NO.	OF SHEETS	STA.	TO STA.	