Notes:
See sheet 15 of 27 for Sections C-C & D-D and View E-E.
a_4(E) thru a_7(E) bar spacings measured along ℄ Rdwy.

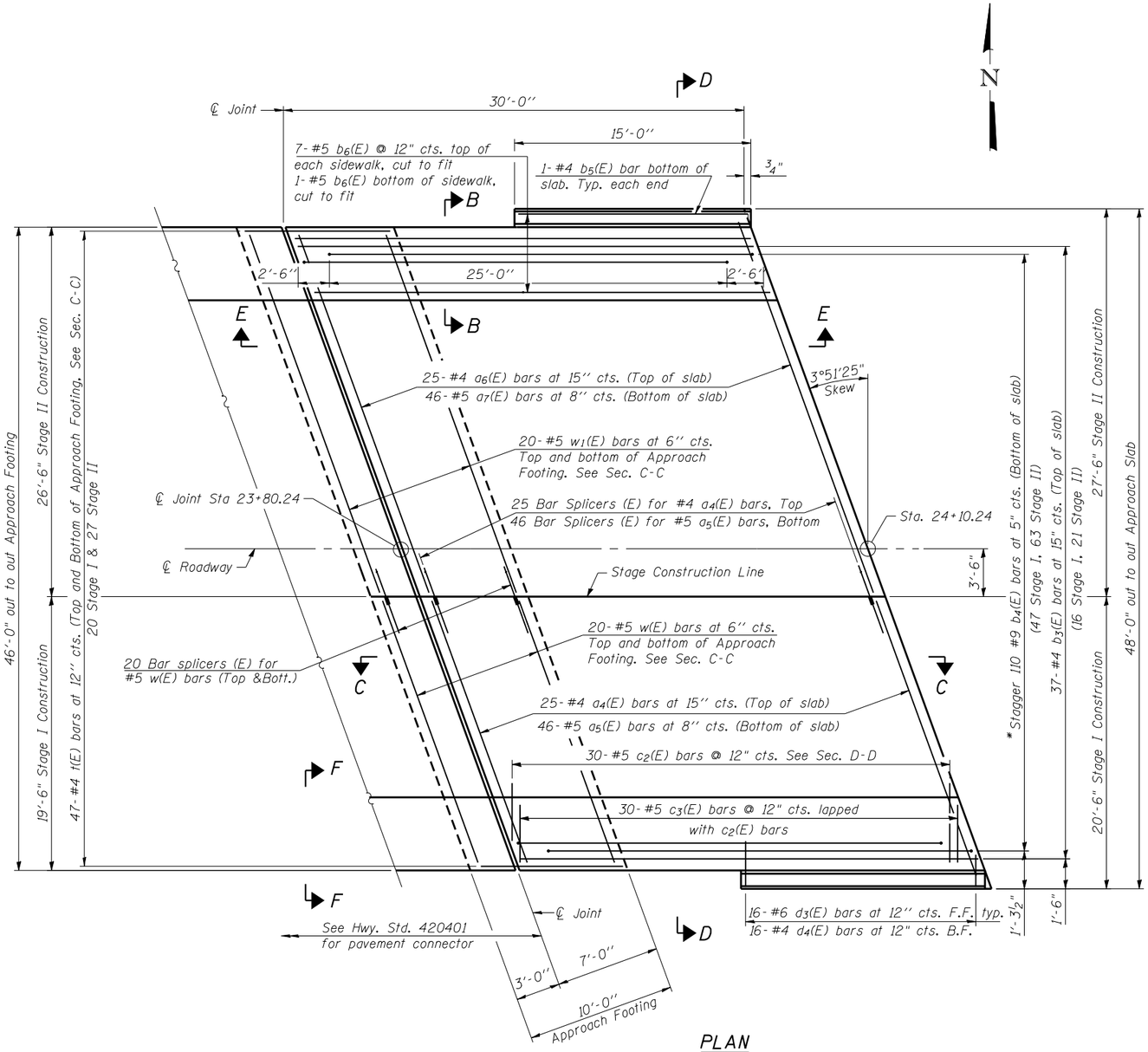

PLAN

* Tilt #9 b_4(E) bars as required to maintain clearance.

** Cost included with Concrete Superstructure.

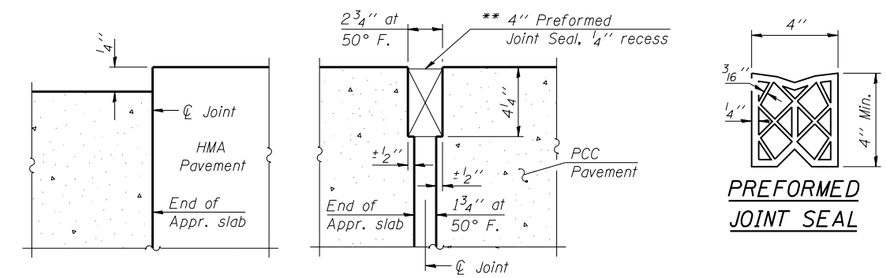

FLEXIBLE PAVEMENT

RIGID PAVEMENT

PREFORMED JOINT SEAL

DETAIL A

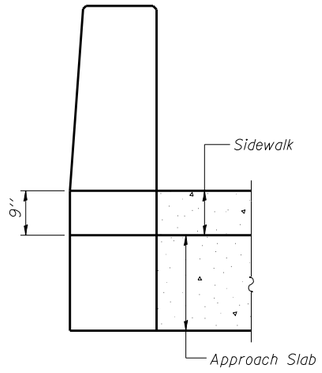

VIEW B-B

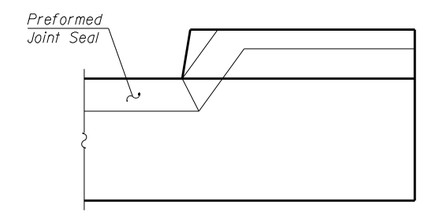

VIEW F-F

Angle Preformed Joint Seal at 45° at curbs when req'd for drainage.

BA-R 1-27-12

(Sheet 1 of 3)

Coombe-Bloxdorf P.C. -CIVIL ENGINEERS- -STRUCTURAL ENGINEERS- -LAND SURVEYORS- Design Firm License No. 184-002703	USER NAME = .MML.	DESIGNED - GJB	REVISED -	STATE OF ILLINOIS DEPARTMENT OF TRANSPORTATION	BRIDGE WEST APPROACH SLAB DETAILS STRUCTURE NO. 010-0291
		CHECKED - RKM	REVISED -		
	PLOT SCALE = 0:2.000000 ':' / IN.	DRAWN - CFC	REVISED -		
	PLOT DATE = 8/10/2012	CHECKED - RKM/MCB	REVISED -		SHEET NO. 13 OF 27 SHEETS

F.A.I. RTE.	SECTION	COUNTY	TOTAL SHEETS	SHEET NO.
57	(10-32HB-2)BY	CHAMPAIGN	81	51
		CONTRACT NO. 70109		
		ILLINOIS FED. AID PROJECT		

FILE NAME = ...\0100291-70109-013-w-appr-slab-details.dgn
CB PROJECT NO 09070-7