



FUNDING:	80% FEDERAL/ 20% STATE		
LOCATION:	URBAN		
COUNTY:	WILLIAMSON		
ROUTE:	FAP 331 (IL 13)	FAP 331 (IL13/IL37 INTERSECTION)	FAP 331 (IL 13)
CONST TYPE CODE:	0003	0003	0021

CODE NUMBER	PAY ITEM DESCRIPTION	UNIT	PROJECT TOTAL QUANTITY	ROADWAY	ROADWAY	SIGNALS & LIGHTING
44213204	TIE BARS 3/4"	EACH	656	656		
48203029	HOT-MIX ASPHALT SHOULDERS, 8"	SQ YD	939	939		
48203100	HOT-MIX ASPHALT SHOULDERS	TON	126	126		
50104400	CONCRETE HEADWALL REMOVAL	EACH	1	1		
50105220	PIPE CULVERT REMOVAL	FOOT	784	655	129	
54213450	END SECTIONS 15"	EACH	2	2		
54213660	PRECAST REINFORCED CONCRETE FLARED END SECTIONS 15"	EACH	1	1		
54213663	PRECAST REINFORCED CONCRETE FLARED END SECTIONS 18"	EACH	2	2		
54213699	PRECAST REINFORCED CONCRETE FLARED END SECTIONS 54"	EACH	1	1		
54214725	PRECAST REINFORCED CONCRETE FLARED END SECTIONS-ELLIPTICAL, EQUIVALENT ROUND-SIZE 30"	EACH	1	1		
54214527	PRECAST REINFORCED CONCRETE FLARED END SECTIONS-ELLIPTICAL, EQUIVALENT ROUND-SIZE 42"	EACH	1	1		
54248510	CONCRETE COLLAR	CUYD	0.24		0.24	
542C0220	PIPE CULVERTS, CLASS C, TYPE 1 15"	FOOT	22	22		

656 656 

 REVISED  
10/25/12

FUNDING:		80% FEDERAL/ 20% STATE			
LOCATION:		URBAN			
COUNTY:		WILLIAMSON			
ROUTE:		FAP 331 (IL 13)	FAP 331 (IL13/IL37 INTERSECTION)	FAP 331 (IL 13)	
CONST TYPE CODE:		0003	0003	0021	
CODE NUMBER	PAY ITEM DESCRIPTION	UNIT	PROJECT TOTAL QUANTITY	ROADWAY	SIGNALS & LIGHTING
60618300	CONCRETE MEDIAN SURFACE, 4 INCH	SQ FT	8947	8947	
60619200	CONCRETE MEDIAN, TYPE 5B-6.06	SQ FT	1,437	776	661
66700305	PERMANENT SURVEY MARKERS, TYPE II	EACH	3	3	
67000400	ENGINEER'S FIELD OFFICE, TYPE A	CAL MO	24	24	
67100100	MOBILIZATION	L SUM	1	1	
70102640	TRAFFIC CONTROL AND PROTECTION, STANDARD 701801	L SUM	1	1	
70103815	TRAFFIC CONTROL SURVEILLANCE	CAL DA	60	60	
70106800	CHANGEABLE MESSAGE SIGN	CAL MO	24	24	
70200100	NIGHTTIME WORK ZONE LIGHTING	L SUM	1	1	
70300100	SHORT-TERM PAVEMENT MARKING	FOOT	9,573	9,239	334
70300210	TEMPORARY PAVEMENT MARKING- LETTERS AND SYMBOLS	SQ FT	656	474	182
70300220	TEMPORARY PAVEMENT MARKING- LINE 4"	FOOT	10,145	8,888	1,257
70300260	TEMPORARY PAVEMENT MARKING- LINE 12"	FOOT	309	265	44



⚠ REVISION  
10/25/12

9/13 E. YAM

FUNDING#	80% FEDERAL/ 20% STATE		
LOCATION#	URBAN		
COUNTY#	WILLIAMSON		
ROUTE#	FAP 331 ( IL 13)	FAP 331 ( IL13/IL37 INTERSECTION)	FAP 331 ( IL 13)
CONST TYPE CODE#	0003	0003	0021

CODE NUMBER	PAY ITEM DESCRIPTION	UNIT	PROJECT TOTAL QUANTITY	ROADWAY	ROADWAY	SIGNALS & LIGHTING
Z0007604	BUILDING REMOVAL NO. 4	L SUM	1	1		
X Z0033062	RADIO TRANSCEIVER	EACH	1			1
Z0023600	FILLING EXISTING CULVERTS	EACH	4	4		
<del>Z0041500</del>	<del>PLUG EXISTING CULVERTS</del>	<del>EACH</del>	<del>4</del>	<del>4</del>		
<del>X Z0049801</del>	<del>REMOVAL AND DISPOSAL OF FRIABLE ASBESTOS, BUILDING NO. 1</del>	<del>L SUM</del>	<del>1</del>	<del>1</del>		
<del>X Z0049802</del>	<del>REMOVAL AND DISPOSAL OF FRIABLE ASBESTOS, BUILDING NO. 2</del>	<del>L SUM</del>	<del>1</del>	<del>1</del>		
X Z0049803	REMOVAL AND DISPOSAL OF FRIABLE ASBESTOS, BUILDING NO. 3	L SUM	1	1		
<del>X Z0049804</del>	<del>REMOVAL AND DISPOSAL OF FRIABLE ASBESTOS, BUILDING NO. 4</del>	<del>L SUM</del>	<del>1</del>	<del>1</del>		
X Z0049901	REMOVAL AND DISPOSAL OF NON-FRIABLE ABSESTOS, BUILDING NO. 1	L SUM	1	1		
<del>X Z0049902</del>	<del>REMOVAL AND DISPOSAL OF NON-FRIABLE ABSESTOS, BUILDING NO. 2</del>	<del>L SUM</del>	<del>1</del>	<del>1</del>		
X Z0049903	REMOVAL AND DISPOSAL OF NON-FRIABLE ABSESTOS, BUILDING NO. 3	L SUM	1	1		
X Z0049904	REMOVAL AND DISPOSAL OF NON-FRIABLE ABSESTOS, BUILDING NO. 4	L SUM	1	1		
Z0064560	SEGMENTAL BLOCK RETAINING WALL	SQ FT	2.161	2.161		
<del>Z0076600</del>	<del>TRAINEES</del>	<del>HOUR</del>	<del>500</del>	<del>500</del>		
<del>X Z0076604</del>	<del>TRAINEES, TRAINING PROGRAM GRADUATE</del>	<del>HOUR</del>	<del>500</del>	<del>500</del>		

⚠ DELETED  
10/25/12

⚠ REVISSED 7/24/12  
+ P0042  
X SPECIALTY ITEM

FILE NAME *	USER NAME * kranzjo
en\p\work\p\p\dot\kranzjo\d0184451\17828	tbl-reched.dgn
PLOT SCALE * 1/8"=1'-0"	PLOT DATE * 5/15/2012






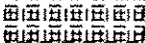


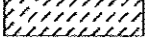
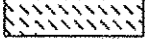

DESIGNED -	REVISED -
DRAWN -	REVISED -
CHECKED -	REVISED -
DATE -	REVISED -

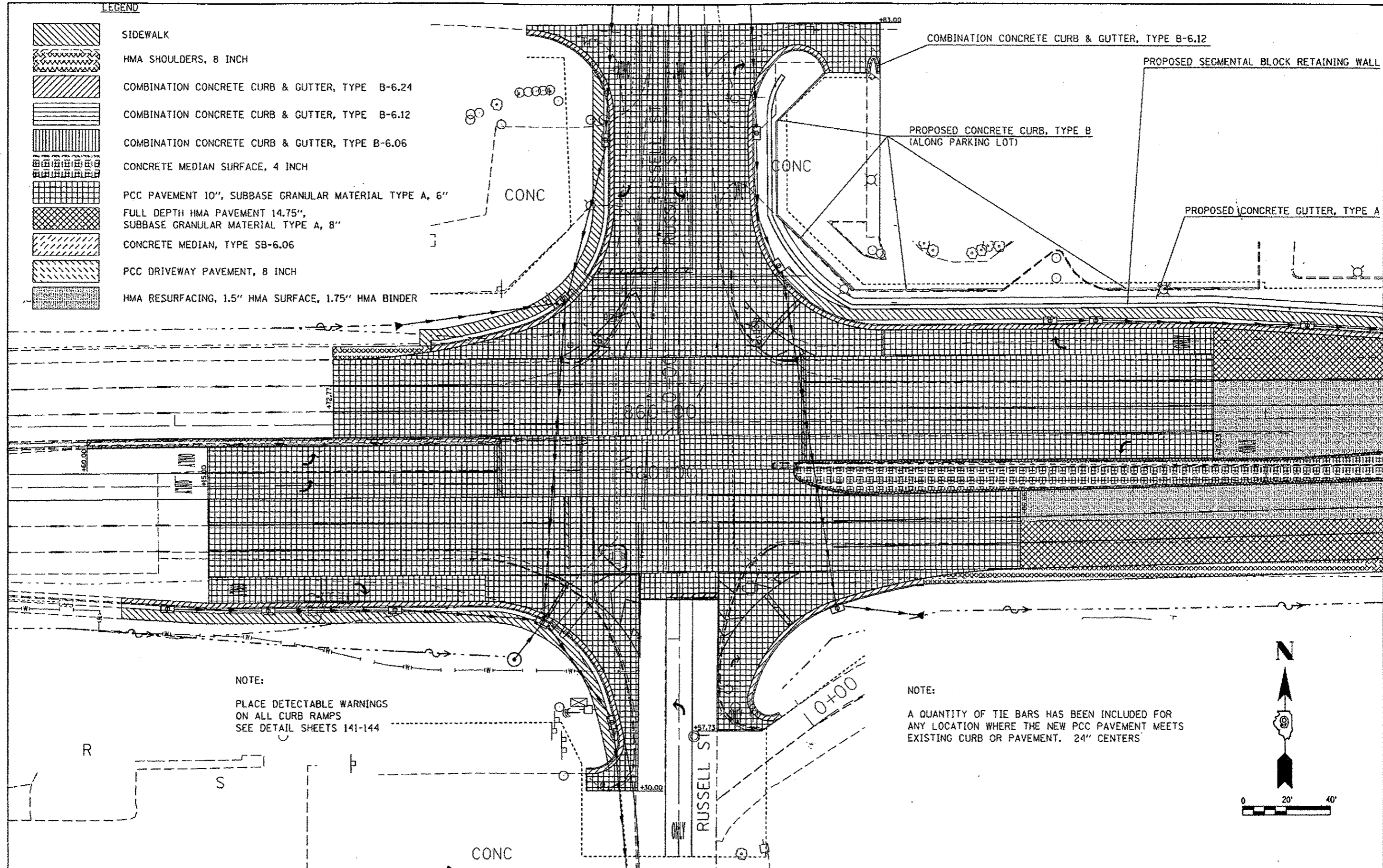
STATE OF ILLINOIS  
DEPARTMENT OF TRANSPORTATION

SUMMARY OF QUANTITIES			
SHEET 13 OF 13			
SCALE:	SHEET NO.	OF SHEETS	STA. TO STA.

F.A.P. RTE. 331	SECTION (IX-1R-5-RS-3-N-5-TS-4)	COUNTY WILLIAMSON	TOTAL SHEETS 288	SHEET NO. 17
CONTRACT NO. 78203				
ILLINOIS FED. AID PROJECT				

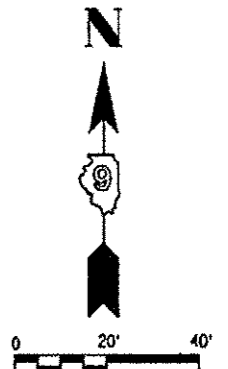
**LEGEND**

-  SIDEWALK
-  HMA SHOULDERS, 8 INCH
-  COMBINATION CONCRETE CURB & GUTTER, TYPE B-6.24
-  COMBINATION CONCRETE CURB & GUTTER, TYPE B-6.12
-  COMBINATION CONCRETE CURB & GUTTER, TYPE B-6.06
-  CONCRETE MEDIAN SURFACE, 4 INCH
-  PCC PAVEMENT 10", SUBBASE GRANULAR MATERIAL TYPE A, 6"
-  FULL DEPTH HMA PAVEMENT 14.75", SUBBASE GRANULAR MATERIAL TYPE A, 8"
-  CONCRETE MEDIAN, TYPE SB-6.06
-  PCC DRIVEWAY PAVEMENT, 8 INCH
-  HMA RESURFACING, 1.5" HMA SURFACE, 1.75" HMA BINDER



NOTE:  
PLACE DETECTABLE WARNINGS  
ON ALL CURB RAMPS  
SEE DETAIL SHEETS 141-144

NOTE:  
A QUANTITY OF TIE BARS HAS BEEN INCLUDED FOR  
ANY LOCATION WHERE THE NEW PCC PAVEMENT MEETS  
EXISTING CURB OR PAVEMENT. 24" CENTERS



FILE NAME -	USER NAME - kranzjo	DESIGNED -	REVISED - 10/25/2012	<b>STATE OF ILLINOIS DEPARTMENT OF TRANSPORTATION</b>	<b>PROPOSED CONSTRUCTION</b>	F.A.P. RTE. 331	SECTION 11X-1R-5-RS-3-N-5-TS-4	COUNTY WILLIAMSON	TOTAL SHEETS 288	SHEET NO. 82	
CONTRACT NO. 78203	SCALE:		SHEET NO. OF SHEETS			STA. TO STA.	ILLINOIS FED. AID PROJECT				
CONTRACT NO. 78203	SCALE:		SHEET NO. OF SHEETS			STA. TO STA.					
CONTRACT NO. 78203	SCALE:		SHEET NO. OF SHEETS			STA. TO STA.					