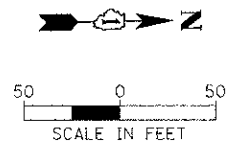


**JANE ADDAMS  
MEMORIAL TOLLWAY  
I-90**

WITH SUPPLEMENTAL PLATE  
OR  
WITH SUPPLEMENTAL PLATE

**IL RTE 58  
(GOLF ROAD)**

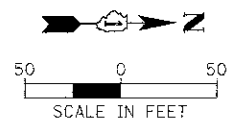
**GOLF PLACE**



**MATCH LINE STA. 504 + 00**

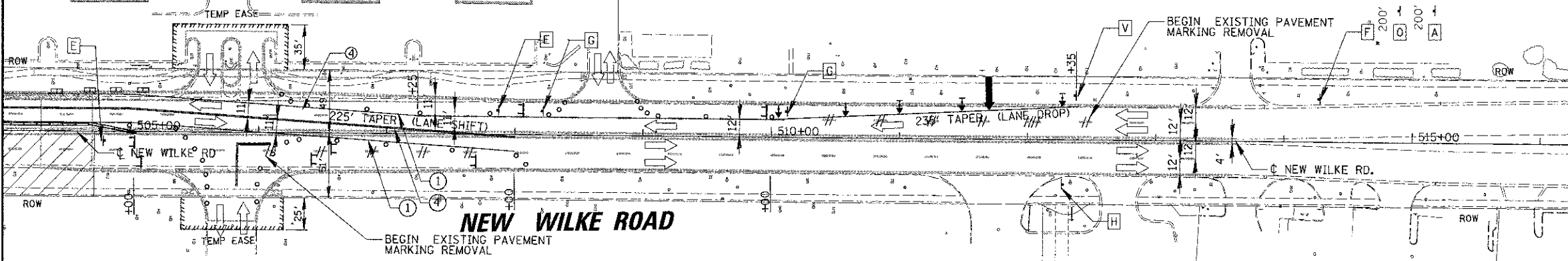
**NEW WILKE ROAD**

- LEGEND:**
- ① TEMPORARY PAVEMENT MARKING - LINE 4" (WHITE) \*
  - ② TEMPORARY PAVEMENT MARKING - LINE 4" (YELLOW) \*
  - ③ TEMPORARY PAVEMENT MARKING - LINE 4" (WHITE SKIP-DASH 30'-10') \*
  - ④ TEMPORARY PAVEMENT MARKING - LINE 4" (DOUBLE YELLOW @ 11" C-C) \*
  - ⑤ TEMPORARY PAVEMENT MARKING - LINE 6" (WHITE SKIP-DASH 6'-2') \*
  - ⑥ TEMPORARY PAVEMENT MARKING - LINE 6" (WHITE) \*
  - ⑦ TEMPORARY PAVEMENT MARKING - LINE 12" (YELLOW DIAGONALS @ 20' C-C)
  - ⑧ TEMPORARY PAVEMENT MARKING - LINE 24" (WHITE)
  - ⑨ TEMPORARY PAVEMENT MARKING - LETTERS AND SYMBOLS (WHITE)
  - ⑩ TEMPORARY PAVEMENT MARKING - LINE 6" (WHITE SKIP-DASH 9'-3') \*
- WITH TEMP RAIS REF PVT MKR
- SEE MOT SIGN LEGEND, SHEET 35.



**NOTE:**  
SUB-STAGES WILL BE NEEDED TO MAINTAIN TRAFFIC PER SUGGESTED MAINTENANCE OF TRAFFIC NOTES AND AS DIRECTED BY ENGINEER. THIS WORK MAY INCLUDE ADDITIONAL TEMPORARY PAVEMENT, TEMPORARY TURN LANE CLOSURES (INTO CLOSED DRIVES), TEMPORARY TRAFFIC SIGNAL HEAD ADJUSTMENTS, TEMP BAR WALL, TEMPORARY PAVEMENT MARKINGS, BARRICADES AND SIGNING.

**MATCH LINE STA. 504 + 00**



- LEGEND:**
- ▨ WORK ZONE
  - ▨ TEMPORARY PAVEMENT
  - DRUM W/STEADY BURN LIGHT
  - BI-DIRECTIONAL (MONO-DIR. STG III)
  - DOUBLE VERTICAL PANEL W/STEADY BURN BI-DIRECTIONAL LIGHT
  - IMPACT ATTENUATOR, TEMPORARY (NON-REDIRECTIVE) TEST LEVEL 2
  - ▬ TEMPORARY BARRIER WALL
  - ▬ TYPE II DIRECTIONAL BARRICADE W/STEADY BURN MONO-DIR LIGHT
  - ▬ TYPE III BARRICADE W/TWO FLASHING LIGHTS
  - ▬ WORK ZONE SIGN
  - ▬ TRAFFIC FLOW
  - ▬ ARROW BOARD
  - CSW CLOSE SIDEWALK USING STD. 701801
  - XX MUST BE REMOVED WHEN WORKERS ARE NOT PRESENT

FILE NAME =	USPR NAME = mgoldenberg	DESIGNED - BILL	REVISED - 10-22-12	<b>STATE OF ILLINOIS DEPARTMENT OF TRANSPORTATION</b>	<b>IL RTE 58 (GOLF ROAD) AND NEW WILKE ROAD IMPROVEMENTS SUGGESTED MAINTENANCE OF TRAFFIC - STAGE I NEW WILKE ROAD</b>	F.A.P. RTE.	SECTION	COUNTY	TOTAL SHEETS	SHEET NO.	
PLCT SCALE = 50'	PLCT DATE = 10/17/2012	DRAWN - PMM	REVISED - 10/16/12 ELIM. PR ROW AT NE CORNER GOLF / NEW WILKE. IMPROVEMENTS REVISED TO FIT WITHIN EX ROW.			0559	00-00078-00-CH	COOK	116	40	
		CHECKED - JGS				SCALE: 50' SHEET NO. 3 OF 6 SHEETS STA. 496+35.30 TO STA. 516+25					
		DATE - 8/06/12				FED. ROAD DIST. NO. ILLINOIS FED. AID PROJECT CONTRACT NO. 83735					