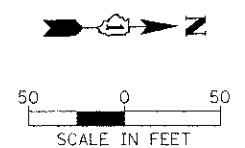
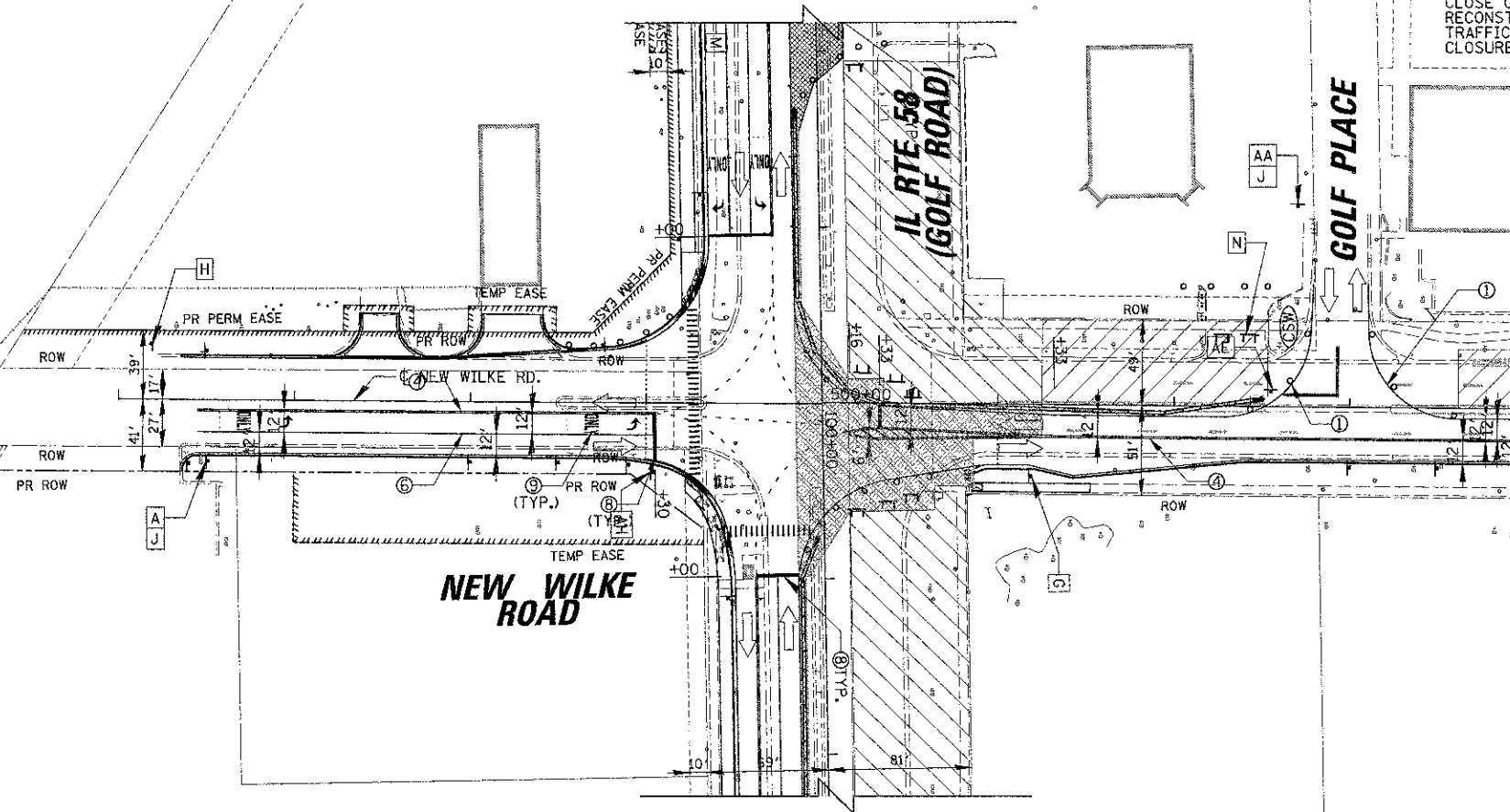


JANE ADDAMS  
MEMORIAL TOLLWAY  
I-90

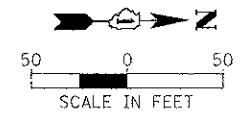
CLOSE GOLF PLACE TO TRAFFIC AND  
RECONSTRUCT; MAINTAIN TWO WAY  
TRAFFIC ON LOIS DRIVE DURING  
CLOSURE.



MATCH LINE STA. 504+00

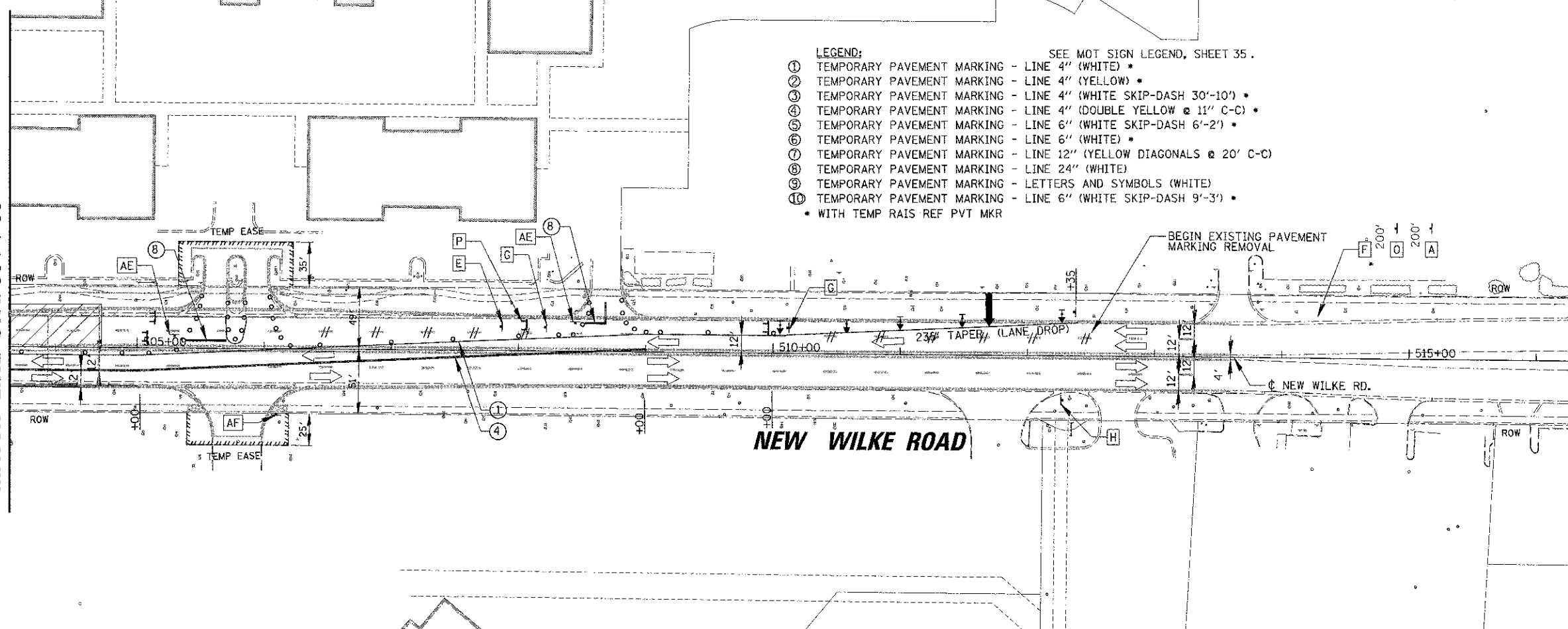


- LEGEND: SEE MOT SIGN LEGEND, SHEET 35.
- ① TEMPORARY PAVEMENT MARKING - LINE 4" (WHITE) \*
  - ② TEMPORARY PAVEMENT MARKING - LINE 4" (YELLOW) \*
  - ③ TEMPORARY PAVEMENT MARKING - LINE 4" (WHITE SKIP-DASH 30'-10') \*
  - ④ TEMPORARY PAVEMENT MARKING - LINE 4" (DOUBLE YELLOW @ 11" C-C) \*
  - ⑤ TEMPORARY PAVEMENT MARKING - LINE 6" (WHITE SKIP-DASH 6'-2') \*
  - ⑥ TEMPORARY PAVEMENT MARKING - LINE 6" (WHITE) \*
  - ⑦ TEMPORARY PAVEMENT MARKING - LINE 12" (YELLOW DIAGONALS @ 20' C-C)
  - ⑧ TEMPORARY PAVEMENT MARKING - LINE 24" (WHITE)
  - ⑨ TEMPORARY PAVEMENT MARKING - LETTERS AND SYMBOLS (WHITE)
  - ⑩ TEMPORARY PAVEMENT MARKING - LINE 6" (WHITE SKIP-DASH 9'-3') \*
- \* WITH TEMP RAIS REF PVT MKR



NOTE:  
SUB-STAGES WILL BE NEEDED TO MAINTAIN  
TRAFFIC PER SUGGESTED MAINTENANCE OF  
TRAFFIC NOTES AND AS DIRECTED BY  
ENGINEER. THIS WORK MAY INCLUDE  
ADDITIONAL TEMPORARY PAVEMENT,  
TEMPORARY TURN LANE CLOSURES  
(INTO CLOSED DRIVES), TEMPORARY  
TRAFFIC SIGNAL HEAD ADJUSTMENTS,  
TEMP BAR WALL, TEMPORARY PAVEMENT  
MARKINGS, BARRICADES AND SIGNING.

MATCH LINE STA. 504+00



- LEGEND:
- WORK ZONE
  - TEMPORARY PAVEMENT
  - DRUM W/STEADY BURN LIGHT
  - BI-DIRECTIONAL (MONO-DIR. STG III)
  - DOUBLE VERTICAL PANEL W/STEADY BURN BI-DIRECTIONAL LIGHT
  - IMPACT ATTENUATOR, TEMPORARY (NON-REDIRECTIVE) TEST LEVEL 2
  - TEMPORARY BARRIER WALL
  - TYPE II DIRECTIONAL BARRICADE W/STEADY BURN MONO-DIR LIGHT
  - TYPE III BARRICADE W/TWO FLASHING LIGHTS
  - WORK ZONE SIGN
  - TRAFFIC FLOW
  - ARROW BOARD
  - CLOSE SIDEWALK USING STD. 701801
  - MUST BE REMOVED WHEN WORKERS ARE NOT PRESENT

FILE NAME =	USER NAME = mgoldenberg	DESIGNED - BLL	REVISED - 10-22-12	<b>STATE OF ILLINOIS DEPARTMENT OF TRANSPORTATION</b>	<b>IL RTE 58 (GOLF ROAD) AND NEW WILKE ROAD IMPROVEMENTS SUGGESTED MAINTENANCE OF TRAFFIC - STAGE II NEW WILKE ROAD</b>	F.A.P. RTE. 0559	SECTION 00-00078-00-CH	COUNTY COOK	TOTAL SHEETS 116	SHEET NO. 43		
DRAWN - PMM	CHECKED - JGS	DATE - 8/06/12	REVISED - 10/16/12 ELIM. PR ROW AT NE CORNER GOLF / NEW WILKE. IMPROVEMENTS REVISED TO FIT WITHIN EX ROW.			SCALE: 50'	SHEET NO. 6 OF 6 SHEETS	STA. 496+35.30	TO STA. 516+25	CONTRACT NO. 83735		
PLOT SCALE = 50'	PLOT DATE = 12/17/22/12					FED. ROAD DIST. NO. [ILLINOIS] FED. AID PROJECT						