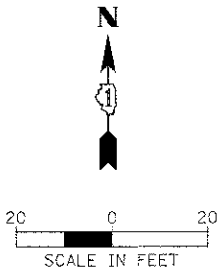
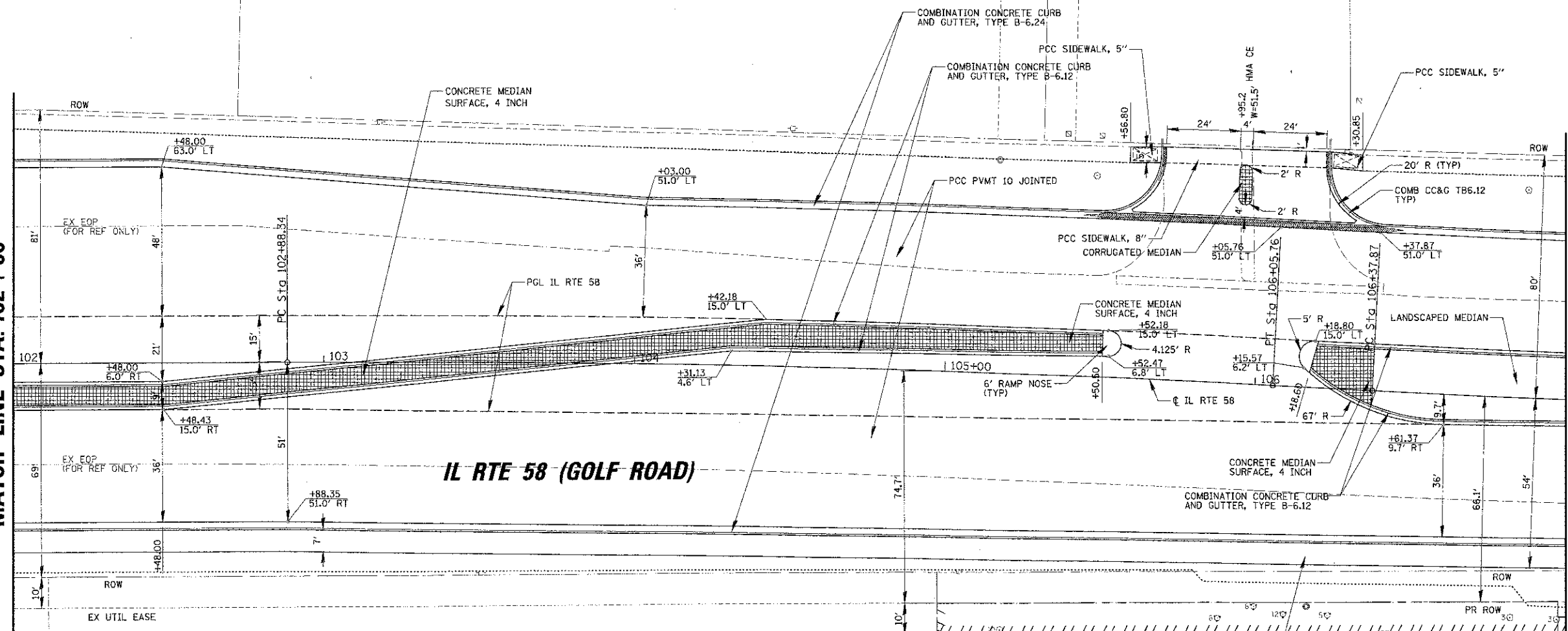


PLAN	DATE
NO. 1	
NO. 2	
NO. 3	
NO. 4	
NO. 5	
NO. 6	
NO. 7	
NO. 8	
NO. 9	
NO. 10	

PROJ. ILL.	DATE
NO. 1	
NO. 2	
NO. 3	
NO. 4	
NO. 5	
NO. 6	
NO. 7	
NO. 8	
NO. 9	
NO. 10	

MATCH LINE STA. 102+00

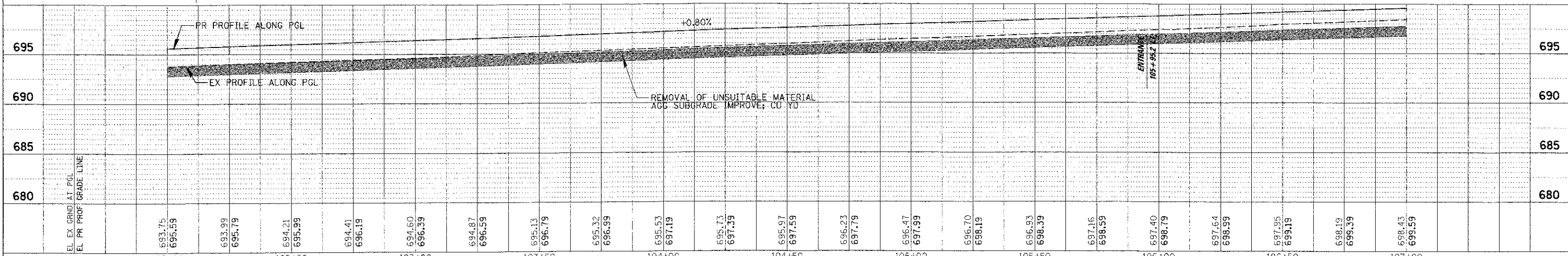
MATCH LINE STA. 107+00



REVERSE-PITCHED CURB & GUTTER TABLE

EB/WB	STA	OFFSET	STA	OFFSET
EB	101+00	15.0' RT	105+50	6.7' LT
EB	106+18	4.7' LT	112+27	4.0' LT
WB	104+42	15.0' LT	112+27	8.3' LT

- LEGEND**
- PR CONSTRUCTION LIMITS
 - - - PROFILE GRADE LINE
 - - - EXISTING ROW
 - - - PROPOSED ROW
 - ////// TEMPORARY EASEMENT
 - [Cross-hatched] PCC BASE CRSE W/O PAVEMENT OVERLAY
 - [Diagonal lines] PAVEMENT OVERLAY
 - [Stippled] SIDEWALK RAMPS
 - [Dotted] DETECTABLE WARNINGS
 - [Solid black] DEPRESSED CURB



FILE NAME	USER NAME	DESIGNED	REVISIONS	STATE OF ILLINOIS DEPARTMENT OF TRANSPORTATION		IL RTE 58 (GOLF ROAD) AND NEW WILKE ROAD IMPROVEMENTS PROPOSED ROADWAY AND PROFILE IL RTE 58 (GOLF ROAD)		F.A.P. RTE.	SECTION	COUNTY	TOTAL SHEET SHEETS: NO.
0559	00-00078-00-CH	COOK	116	29	SCALE: 20H, 5V		SHEET NO. 5 OF 10 SHEETS	STA. 102+00	TO STA. 107+00	ILLINOIS, FED. AID PROJECT	CONTRACT NO. 83735