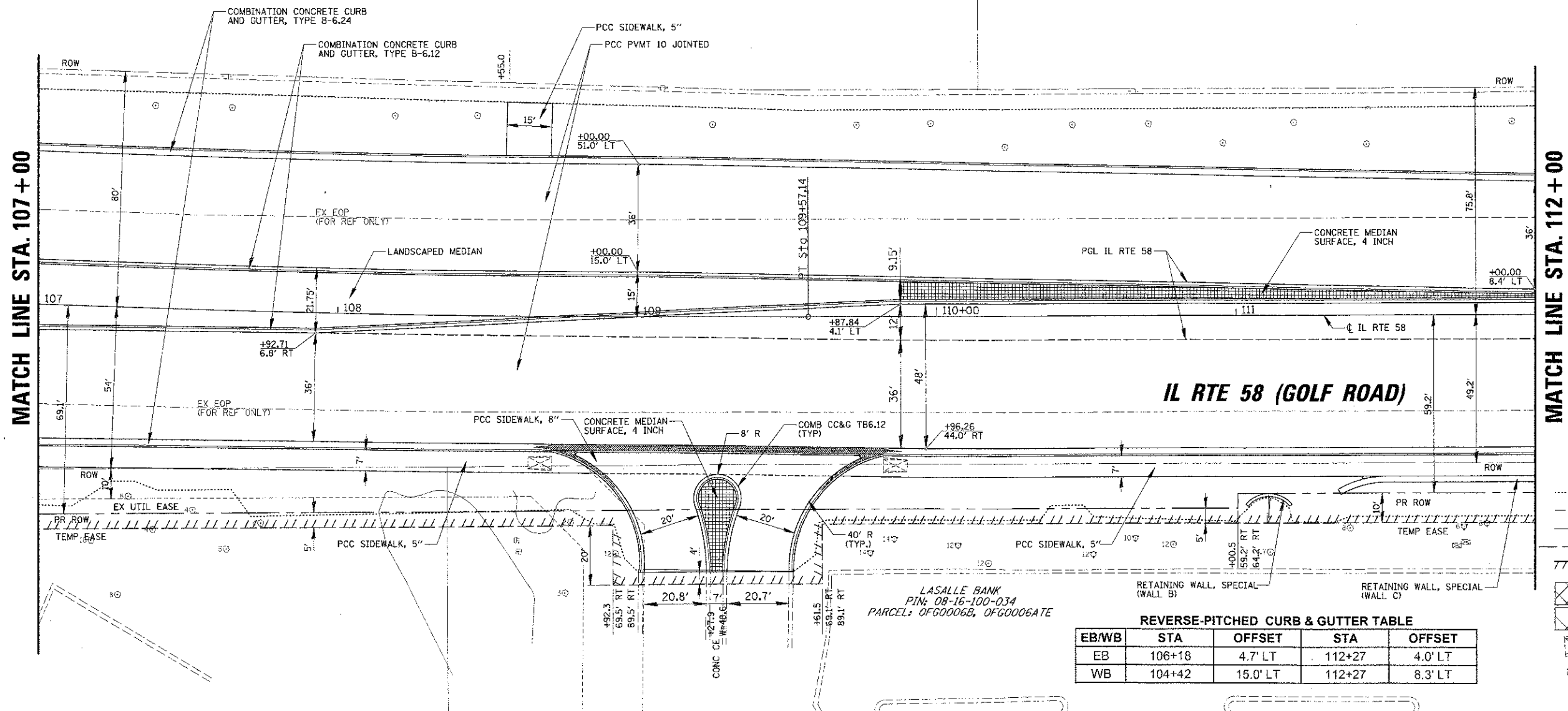
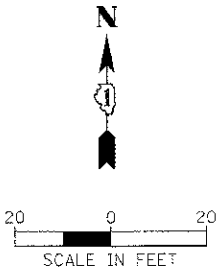


PLAN  
 DESIGNED BY: JLL  
 DRAWN BY: PMM  
 CHECKED BY: JGS  
 DATE: 8/06/12

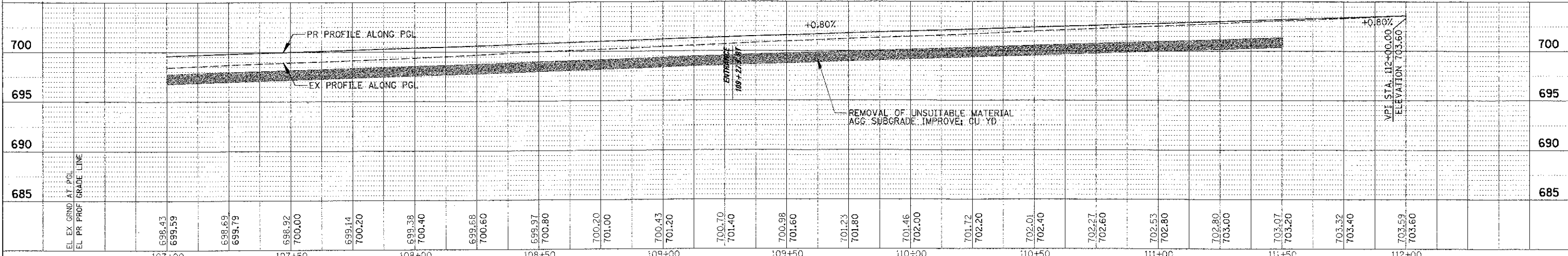
PROFILE  
 DESIGNED BY: JLL  
 DRAWN BY: PMM  
 CHECKED BY: JGS  
 DATE: 8/06/12



**REVERSE-PITCHED CURB & GUTTER TABLE**

EB/WB	STA	OFFSET	STA	OFFSET
EB	106+18	4.7' LT	112+27	4.0' LT
WB	104+42	15.0' LT	112+27	8.3' LT

- LEGEND**
- PR CONSTRUCTION LIMITS
  - - - PROFILE GRADE LINE
  - - - EXISTING ROW
  - - - PROPOSED ROW
  - ////// TEMPORARY EASEMENT
  - [Cross-hatched] PCC BASE CRSE W/O PAVEMENT OVERLAY
  - [Diagonal lines] PAVEMENT OVERLAY
  - [Hatched] SIDEWALK RAMPS
  - [Dashed] DETECTABLE WARNINGS
  - [Solid] DEPRESSED CURB



FILE NAME =	USER NAME = jll	DESIGNED - JLL	REVISED -	<b>STATE OF ILLINOIS DEPARTMENT OF TRANSPORTATION</b>	<b>IL RTE 58 (GOLF ROAD) AND NEW WILKE ROAD IMPROVEMENTS PROPOSED ROADWAY AND PROFILE IL RTE 58 (GOLF ROAD)</b>	F.A.P. RTE. 0559	SECTION 00-00078-00-CH	COUNTY COOK	TOTAL SHEET NO. 116	SHEETS 30	CONTRACT NO. 83735
SCALE: 20H, 5V	SHEET NO. 6 OF 10 SHEETS	STA. 107+00 TO STA. 112+00	FED. ROAD DIST. NO.			ILLINOIS FED. AID PROJECT					