

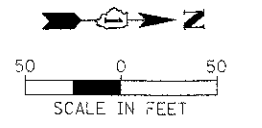
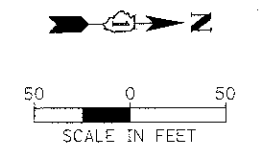
JANE ADDAMS  
MEMORIAL TOLLWAY  
I-90

IL RTE 58  
(GOLF ROAD)

GOLF PLACE

NEW WILKE  
ROAD

MATCH LINE STA. 504 + 00

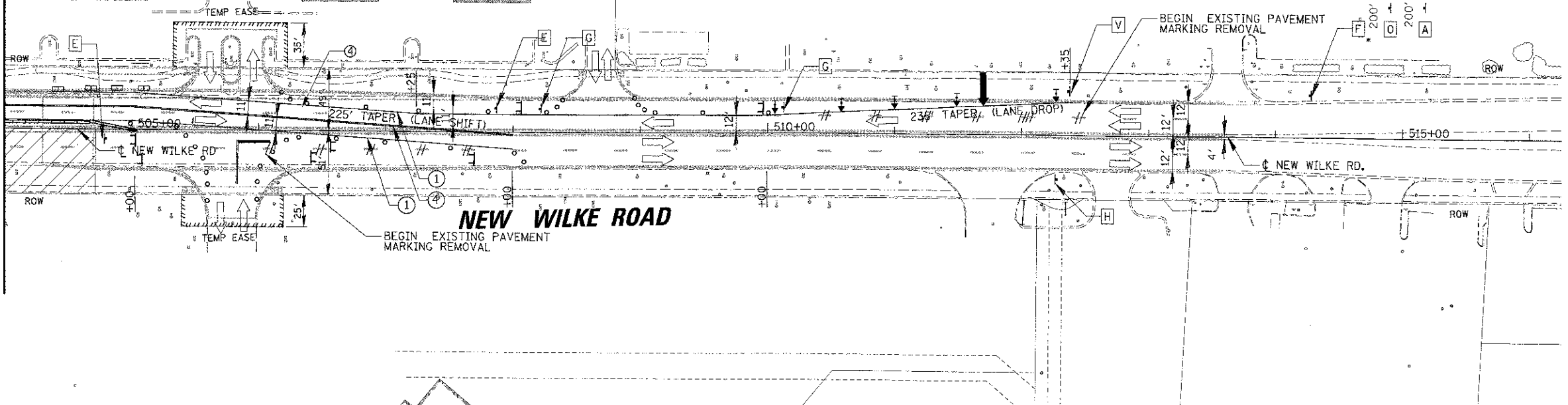


- LEGEND:
- ① TEMPORARY PAVEMENT MARKING - LINE 4" (WHITE) \*
  - ② TEMPORARY PAVEMENT MARKING - LINE 4" (YELLOW) \*
  - ③ TEMPORARY PAVEMENT MARKING - LINE 4" (WHITE SKIP-DASH 30'-10') \*
  - ④ TEMPORARY PAVEMENT MARKING - LINE 4" (DOUBLE YELLOW @ 11" C-C) \*
  - ⑤ TEMPORARY PAVEMENT MARKING - LINE 6" (WHITE SKIP-DASH 6'-2') \*
  - ⑥ TEMPORARY PAVEMENT MARKING - LINE 6" (WHITE) \*
  - ⑦ TEMPORARY PAVEMENT MARKING - LINE 12" (YELLOW DIAGONALS @ 20' C-C)
  - ⑧ TEMPORARY PAVEMENT MARKING - LINE 24" (WHITE)
  - ⑨ TEMPORARY PAVEMENT MARKING - LETTERS AND SYMBOLS (WHITE)
  - ⑩ TEMPORARY PAVEMENT MARKING - LINE 6" (WHITE SKIP-DASH 9'-3') \*
- \* WITH TEMP RAIS REF PVT MKR
- SEE 'NOT SIGN LEGEND, SHEET 35.

NOTE:  
SUB-STAGES WILL BE NEEDED TO MAINTAIN TRAFFIC PER SUGGESTED MAINTENANCE OF TRAFFIC NOTES AND AS DIRECTED BY ENGINEER. THIS WORK MAY INCLUDE ADDITIONAL TEMPORARY PAVEMENT, TEMPORARY TURN LANE CLOSURES (INTO CLOSED DRIVES), TEMPORARY TRAFFIC SIGNAL HEAD ADJUSTMENTS, TEMP BAR WALL, TEMPORARY PAVEMENT MARKINGS, BARRICADES AND SIGNING.

- LEGEND:
- ▨ WORK ZONE
  - ▨ TEMPORARY PAVEMENT
  - DRUM W/STEADY BURN LIGHT
  - BI-DIRECTIONAL (MONO-DIR, STG III)
  - ▣ DOUBLE VERTICAL PANEL W/STEADY BURN BI-DIRECTIONAL LIGHT
  - ▬ IMPACT ATTENUATOR, TEMPORARY (NON-REDIRECTIVE) TEST LEVEL 2
  - ▬ TEMPORARY BARRIER WALL
  - ▬ TYPE II DIRECTIONAL BARRICADE W/STEADY BURN MONO-DIR LIGHT
  - ▬ TYPE III BARRICADE W/TWO FLASHING LIGHTS
  - ▬ WORK ZONE SIGN
  - ▬ TRAFFIC FLOW
  - ▬ ARROW BOARD
  - (CSW) CLOSE SIDEWALK USING STD. 701801
  - XX MUST BE REMOVED WHEN WORKERS ARE NOT PRESENT

MATCH LINE STA. 504 + 00



STATE OF ILLINOIS  
DEPARTMENT OF TRANSPORTATION

IL RTE 58 (GOLF ROAD) AND NEW WILKE ROAD IMPROVEMENTS  
SUGGESTED MAINTENANCE OF TRAFFIC - STAGE I  
NEW WILKE ROAD

FILE NAME: ...  
REVISIONS: ...

USER NAME: mvendor	DESIGNED: BLL	REVISED:
PLOT SCALE: 1"=50'	DRAWN: PMM	REVISED:
PLOT DATE: 12/11/2012	CHECKED: JGS	REVISED:
	DATE: 8/06/12	REVISED:

DESIGNED: BLL	REVISED:
DRAWN: PMM	REVISED:
CHECKED: JGS	REVISED:
DATE: 8/06/12	REVISED:

SCALE: 50' SHEET NO. 3 OF 6 SHEETS STA. 496+35.30 TO STA. 516+25

F.A.P. RTE. 0559	SECTION 00-00078-00-CH	COUNTY COOK	TOTAL SHEETS 116	SHEET NO. 40
FED. ROAD DIST. NO. ILLINOIS		CONTRACT NO. 83735		