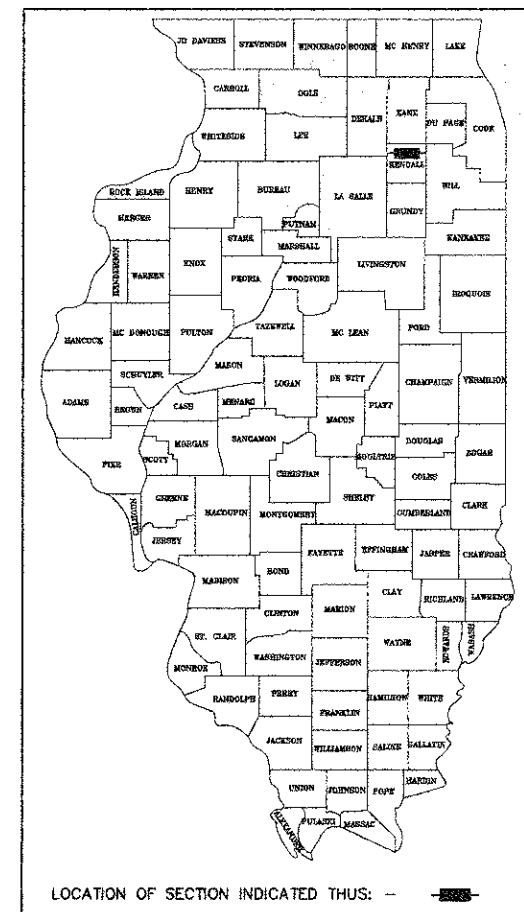


11-9-12 LETTING ITEM 047

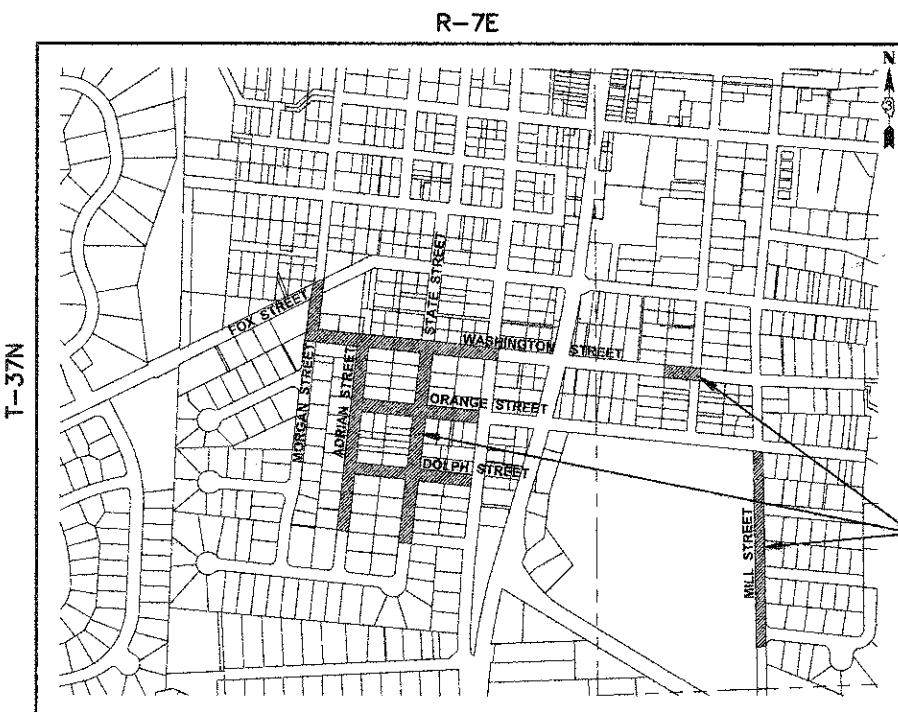
STATE OF ILLINOIS DEPARTMENT OF TRANSPORTATION DIVISION OF HIGHWAYS PLANS FOR PROPOSED FEDERAL AID PROJECT

**SAFE ROUTES TO SCHOOL
PROJECT NO. SRTS-4009(010)
SECTION NO. 10-00040-00-SW
UNITED CITY OF YORKVILLE
KENDALL COUNTY
JOB NO. C-40-069-09**

E.A.U. ETC.	SECTION	COUNTY	TOTAL SHEETS	SHEET NO.
N/A	10-00040-00-SW	KENDALL	12	1
FED. ROAD DIST. NO.		ILLINOIS	FED. AID PROJECT - SRTS	
CONTRACT NO. 87459				



PROJECT LOCATED IN THE UNITED CITY OF YORKVILLE



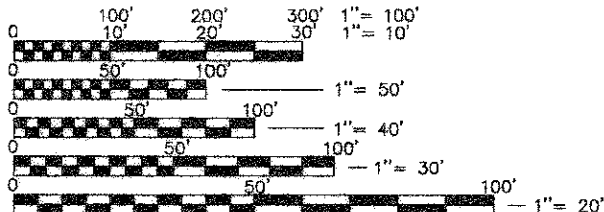
PROJECT LOCATION

E 1/2 SECTION 32, W 1/2 SECTION 33

LOCATION MAP
SCALE: 1" = 500'

GROSS & NET LENGTH OF PROJECT = 5,992 FEET (1.13 MILES)

CONSULTING ENGINEER: ENGINEERING ENTERPRISES, INC.
CONTACT: BRADLEY P. SANDERSON (630)-466-6700



FULL SIZE PLANS HAVE BEEN PREPARED USING STANDARD ENGINEERING SCALES. REDUCED SIZED PLANS WILL NOT CONFORM TO STANDARD SCALES, IN MAKING MEASUREMENTS ON REDUCED PLANS, THE ABOVE SCALES MAY BE USED.

JULIE
JOINT UTILITY LOCATION INFORMATION FOR EXCAVATION CALL 811

Know what's below.
Call before you dig.

BENCH MARKS
UNITED CITY OF YORKVILLE SURVEY CONTROL MONUMENT #9. ELEV = 580.91
SOUTHWEST TAGGED FLANGE BOLT ON HYDRANT AT THE NORTHWEST CORNER OF MORGAN ST. AND FOX ST. ELEV = 645.64
NORTHWEST TAGGED FLANGE BOLT ON HYDRANT AT THE NORTHEAST CORNER OF STATE ST. AND BEECHER ST. ELEV = 655.22

CONTRACT 87459

Engineering Enterprises, Inc.
CONSULTING ENGINEERS
52 Wheeler Road
Sugar Grove, Illinois 60554
P: 630.466.6700 - W: www.eeiweb.com

STATE OF ILLINOIS
DEPARTMENT OF TRANSPORTATION

APPROVED Aug. 9 20 12
Nancy J. Holinski
CITY MAYOR

APPROVED 8-28 20 12
Kelly M. Stewart
DISTRICT THREE ACTING LOCAL ROADS ENGINEER

RELEASED FOR BID
BASED ON LIMITED
REVIEW 8-28 20 12
Eric S. Throckmorton
DEPUTY DIRECTOR OF HIGHWAYS, REGION TWO ENGINEER

DATE: Aug. 1, 2012

BY: Sean W. Mikos
SEAN W. MIKOS

LICENSE EXPIRES: NOVEMBER 30, 2013

SEAL

PRINTED BY THE AUTHORITY OF THE STATE OF ILLINOIS

GENERAL NOTES

1. STANDARD SPECIFICATIONS FOR ROAD AND BRIDGE CONSTRUCTION ADOPTED JAN. 1, 2012, SUPPLEMENTAL SPECIFICATIONS AND RECURRING SPECIFICATIONS AND PROVISIONS ADOPTED JAN. 1, 2012, AND REVISIONS THERETO, THESE IMPROVEMENT PLANS, DETAILS, SPECIAL PROVISIONS, CODES AND ORDINANCES OF THE UNITED CITY OF YORKVILLE, ILLINOIS SHALL GOVERN APPLICABLE PORTIONS OF THIS PROJECT.
2. SPECIAL ATTENTION IS CALLED TO THE FOLLOWING ARTICLES IN THE STANDARD SPECIFICATIONS FOR ROAD AND BRIDGE CONSTRUCTION:
 ARTICLE 105.06 - COOPERATION BY CONTRACTOR
 ARTICLE 105.07 - COOPERATION WITH UTILITIES
 ARTICLE 107.14 - MAINTENANCE OF TRAFFIC
 ARTICLE 107.15 - DIRT ON PAVEMENT OR STRUCTURES
 ARTICLE 107.25 - PROTECTION AND RESTORATION OF TRAFFIC SIGNS
 ARTICLE 107.31 - CONTRACTOR'S RESPONSIBILITY FOR UTILITY PROPERTY AND SERVICES
 ARTICLE 701.04 - WORK ZONE TRAFFIC CONTROL AND PROTECTION: GENERAL
 ARTICLE 701.07 - WORK ZONE TRAFFIC CONTROL AND PROTECTION: DROP-OFFS
 ARTICLE 701.17 - WORK ZONE TRAFFIC CONTROL AND PROTECTION: SPECIFIC CONSTRUCTION OPERATIONS
3. LOCATIONS OF UTILITIES SHOWN ON THE PLANS ARE APPROXIMATE ONLY AND ARE NOT NECESSARILY COMPLETE. EXISTING AND PUBLIC UTILITIES ARE SHOWN ON THE PLANS, ACCORDING TO INFORMATION OBTAINED FROM UTILITY COMPANIES, MUNICIPALITIES AND SURVEYS.
4. THE CONTRACTOR SHALL PROTECT AND PRESERVE ALL SECTION OR SUBSECTION SURVEY MONUMENTS OR PROPERTY OR REFERENCE MARKERS UNTIL THE OWNER, HIS/HER AGENT OR AUTHORIZED SURVEYOR HAS WITNESSED OR OTHERWISE REFERENCED THEIR LOCATIONS.
5. ALL ELEVATIONS ARE BASED ON U.S.G.S. DATUM.
6. THE CONTRACT UNIT PRICE FOR ALL REMOVAL PAY ITEMS SHALL INCLUDE ANY REQUIRED SAW CUTS.
7. CONTRACTOR SHALL PROVIDE AND INSTALL A MINIMUM OF TWO WEIGHTED SAND BAGS ON EACH TYPE I OR TYPE II BARRICADE USED (ONE WEIGHTED SAND BAG ACROSS EACH BOTTOM RAIL). THIS WORK WILL NOT BE PAID FOR SEPARATELY BUT SHALL BE INCLUDED IN THE CONTRACT UNIT PRICE FOR THE TRAFFIC CONTROL AND PROTECTION ITEMS.
8. BEFORE STARTING ALL EXCAVATIONS, THE CONTRACTOR SHALL CALL "J.U.L.I.E." AT 811 FOR FIELD LOCATIONS OF BURIED UTILITIES. (48 HOUR NOTIFICATION IS REQUIRED)
9. IN ACCORDANCE WITH ARTICLE 107.15, WHENEVER CONSTRUCTION DEBRIS OR LOOSE MATERIAL IS DEPOSITED IN THE FLOW LINE OF DRAINAGE STRUCTURES SUCH THAT THE NATURAL FLOW OF WATER IS OBSTRUCTED, IT SHALL BE REMOVED AT THE CLOSE OF EACH WORKING DAY. AT THE CONCLUSION OF CONSTRUCTION OPERATIONS, ALL DRAINAGE STRUCTURES SHALL BE FREE FROM DIRT AND DEBRIS.
10. IF, DURING CONSTRUCTION, THE CONTRACTOR ENCOUNTERS OR OTHERWISE BECOMES AWARE OF ANY SEWER, UNDER DRAINS OR FIELD DRAINS WITHIN THE RIGHT-OF-WAY, OTHER THAN THOSE SHOWN ON THE PLANS, HE/SHE SHALL INFORM THE ENGINEER, WHO SHALL DIRECT THE WORK NECESSARY TO MAINTAIN OR TO REPLACE THE FACILITIES IN SERVICE AND TO PROTECT THEM FROM DAMAGE. EXISTING FACILITIES TO BE MAINTAINED THAT ARE DAMAGED BECAUSE OF NON-COMPLIANCE WITH THIS PROVISION SHALL BE REPLACED AT THE CONTRACTORS OWN EXPENSE.
11. THE RESIDENT ENGINEER SHALL CONTACT THE IDOT DISTRICT 3 TRAFFIC CONTROL SUPERVISOR A MINIMUM OF 72 HOURS PRIOR TO THE PLACEMENT OF ANY TRAFFIC CONTROL DEVICES.
12. ALL WORK PREFORMED RELATIVE TO THIS IMPROVEMENT SHALL COMPLY WITH ALL APPLICABLE RULES AND REGULATIONS OF O.S.H.A.
13. ALL ROADWAYS SHALL BE OPEN TO TRAFFIC AT ALL TIMES. WHEN IT IS NECESSARY TO CLOSE ONE LANE OF TRAFFIC DUE TO CONSTRUCTION, THE CONTRACTOR SHALL MAINTAIN AT ONE LANE OF TRAFFIC DURING CONSTRUCTION HOURS WITH THE USE OF SIGNS AND FLAGGERS AS SHOWN IN THE TRAFFIC CONTROL STANDARDS. DURING NON-WORK HOURS, ALL LANES SHALL BE OPEN TO TRAFFIC.
14. ALL SIDEWALK SECTIONS TO BE REPLACED AT ALL ROADWAY CROSSINGS SHALL BE INSTALLED WITH PREFORMED DETECTABLE WARNING PANELS IN LIEU OF STAMPED COLORED CONCRETE. A PREFABRICATED, BRICK RED (FEDERAL STANDARD COLOR 30166) DETECTABLE WARNING PANEL, WITH SQUARE PATTERNED TRUNCATED DOMES SHALL BE USED. THE PANEL SHALL BE AN E-Z-SET CERAMIC COMPOSITE DETECTABLE WARNING PANEL, AN ADA SOLUTIONS CAST-IN-PLACE COMPOSITE PAVER TILE, OR APPROVED EQUAL. THIS WORK SHALL BE IN ACCORDANCE WITH THE DETAILS SHOWN IN THE PLANS.
15. IT IS THE RESPONSIBILITY OF THE CONTRACTOR TO CONTACT ANY RESIDENT OR BUSINESS OF ANY DRIVEWAY REMOVAL AND REPLACEMENT THAT WILL INHIBIT ACCESS TO THEIR DRIVEWAY, IN WRITING, A MINIMUM OF 48 HOURS BUT NOT MORE THAN 72 HOURS, PRIOR TO THE COMMENCEMENT OF THESE ACTIVITIES. THE MORNING OF THE WORK, THE CONTRACTOR SHALL AGAIN NOTIFY THE OWNER VERBALLY, TO ALLOW THE OWNER TIME TO MOVE THEIR VEHICLE SO AS NOT TO PROHIBIT THE VEHICLE FROM LEAVING THE DRIVEWAY UPON REMOVAL OF ANY MATERIAL. THE NOTICE GIVEN OUT BY THE CONTRACTOR SHOULD PROVIDE INFORMATION REGARDING THE ANTICIPATED DATE THAT FULL ACCESS WILL BE RESTORED. COORDINATION BETWEEN ACTIVITIES SHOULD ALLOW ALL WORK TO BE DONE IN A TIMELY MATTER SO AS TO PERMIT ACCESS TO THE ROADWAY. ANY ADDITIONAL COST OF STAGING REQUIRED TO MAINTAIN TO ACCESS IS CONSIDERED INCLUDED IN THE COST OF THE SPECIFIED PAY ITEMS.

F.A.U. RTE.	SECTION	COUNTY	TOTAL SHEETS	SHEET NO.
N/A	10-00040-00-SW	KENDALL	12	2

CONTRACT NO. 87459

INDEX OF SHEETS

SHEET NO.	SHEET DESCRIPTION
1.	COVER SHEET AND LOCATION MAP
2.	GENERAL NOTES, HIGHWAY STANDARDS AND INDEX OF SHEETS
3.	SUMMARY OF QUANTITIES
4.	TYPICAL SECTIONS
5.	PLAN VIEW AND CONSTRUCTION NOTES - MORGAN ST. STA 10+00 TO STA 15+00 E. WASHINGTON ST. STA 90+00 TO STA 92+00
6.	PLAN VIEW AND CONSTRUCTION NOTES - ADRIAN ST. STA 20+00 TO STA 29+97
7.	PLAN VIEW AND CONSTRUCTION NOTES - STATE ST. STA 30+00 TO STA 39+83
8.	PLAN VIEW AND CONSTRUCTION NOTES - MILL ST. STA 48+00 TO STA 54+00
9.	PLAN VIEW AND CONSTRUCTION NOTES - MILL ST. STA 54+00 TO STA 58+35
10.	PLAN VIEW AND CONSTRUCTION NOTES - DOLPH ST. STA 60+00 TO STA 66+59
11.	PLAN VIEW AND CONSTRUCTION NOTES - ORANGE ST. STA 70+00 TO STA 76+57
12.	PLAN VIEW AND CONSTRUCTION NOTES - W. WASHINGTON ST. STA 80+00 TO STA 89+61

HIGHWAY STANDARDS

STD. NO.	DESCRIPTION
000001-06	STANDARD SYMBOLS, ABBREVIATIONS, AND PATTERNS
424001-06	PERPENDICULAR CURB RAMPS FOR SIDEWALKS
424016	MID-BLOCK CURB RAMPS FOR SIDEWALKS
424026	ENTRANCE / ALLEY PEDESTRIAN CROSSINGS
442001-06	CLASS C AND D PATCHES
606001-04	CONCRETE CURB TYPE B AND COMBINATION CONCRETE CURB AND GUTTER
701501-06	URBAN LANE CLOSURE, 2L, 2W, UNDIVIDED
701801-05	LANE CLOSURE MULTILANE, 1W OR 2W CROSSWALK OR SIDEWALK CLOSURE
701901-02	TRAFFIC CONTROL DEVICES

Plotted: July 31, 2012 @ 3:25 PM By: Larry Nelson - Tab: 02 Notes Std's & Index 22x34
 Copyright © 2012 ENGINEERING ENTERPRISES, INC.

Engineering Enterprises, Inc.
 CONSULTING ENGINEERS
 52 Wheeler Road
 Sugar Grove, Illinois 60554
 630.466.6700 / www.eeiweb.com

UNITED CITY OF YORKVILLE
 800 GAME FARM ROAD
 YORKVILLE, IL 60560

NO.	DATE	REVISIONS
1	7/31/12	REVISED PER IDOT COMMENTS

SAFE ROUTES TO SCHOOL
 UNITED CITY OF YORKVILLE
 KENDALL COUNTY, ILLINOIS

GENERAL NOTES, HIGHWAY STANDARDS AND INDEX OF SHEETS

DATE:	MAY 2012
PROJECT NO:	Y01114
FILE:	Y01114-CVR
SHEET	2 OF 12

Path: I:\\$B\PROJECTS\Y01114-CVR\WORKS\DWG_FINAL_ENG\Y01114-CVR

SUMMARY OF QUANTITIES

	CODE NO	ITEM DESCRIPTION	UNITS	QUANTITY
				0021
	20101200	TREE ROOT PRUNING	EACH	2
	20200100	EARTH EXCAVATION	CU YD	797
	21101615	TOPSOIL FURNISH AND PLACE, 4"	SQ YD	6,812
*	21400100	GRADING AND SHAPING DITCHES	FOOT	583
	25000100	SEEDING, CLASS 1	ACRE	1.4
	25000400	NITROGEN FERTILIZER NUTRIENT	POUND	127
	25000500	PHOSPHORUS FERTILIZER NUTRIENT	POUND	127
	25000600	POTASSIUM FERTILIZER NUTRIENT	POUND	127
	25100125	MULCH, METHOD 3	ACRE	1.4
	35101400	AGGREGATE BASE COURSE, TYPE B	TON	704
	40200800	AGGREGATE SURFACE COURSE, TYPE B	TON	3
	42300200	PORTLAND CEMENT CONCRETE DRIVEWAY PAVEMENT, 6 INCH	SQ YD	43
	42400200	PORTLAND CEMENT CONCRETE SIDEWALK 5 INCH	SQ FT	20,689
*	42400300	PORTLAND CEMENT CONCRETE SIDEWALK 6 INCH	SQ FT	1,985
*	42400800	DETECTABLE WARNINGS	SQ FT	469
*	44000200	DRIVEWAY PAVEMENT REMOVAL	SQ YD	361
	44000500	COMBINATION CURB AND GUTTER REMOVAL	FOOT	45
	44000600	SIDEWALK REMOVAL	SQ FT	1,106
*	44201696	CLASS D PATCHES, TYPE IV, 4 INCH	SQ YD	40
*	56500600	DOMESTIC WATER SERVICE BOXES TO BE ADJUSTED	EACH	3
	60609200	COMBINATION CONCRETE CURB AND GUTTER, TYPE M-6.12	FOOT	110
	60610400	COMBINATION CONCRETE CURB AND GUTTER, TYPE M-6.24	FOOT	45
	67100100	MOBILIZATION	L SUM	1
*	70102620	TRAFFIC CONTROL AND PROTECTION, STANDARD 701501	L SUM	1
*	70102640	TRAFFIC CONTROL AND PROTECTION, STANDARD 701801	L SUM	1
#	78001130	PAINT PAVEMENT MARKING - LINE 6"	FOOT	984
#	78001150	PAINT PAVEMENT MARKING - LINE 12"	FOOT	54
*	Z0004510	HOT-MIX ASPHALT DRIVEWAY PAVEMENT, 3"	SQ YD	132

SPECIALTY ITEMS
* SEE SPECIAL PROVISIONS

Plotlet: July 31, 2012 @ 3:25 PM By: Larry Nelson - Tab: 03 S00 22x34

COPYRIGHT © 2012 ENGINEERING ENTERPRISES, INC.

Engineering Enterprises, Inc.
CONSULTING ENGINEERS
52 Wheeler Road
Sugar Grove, Illinois 60554
630.466.6700 / www.eeiweb.com

UNITED CITY OF YORKVILLE
800 GAME FARM ROAD
YORKVILLE, IL 60560

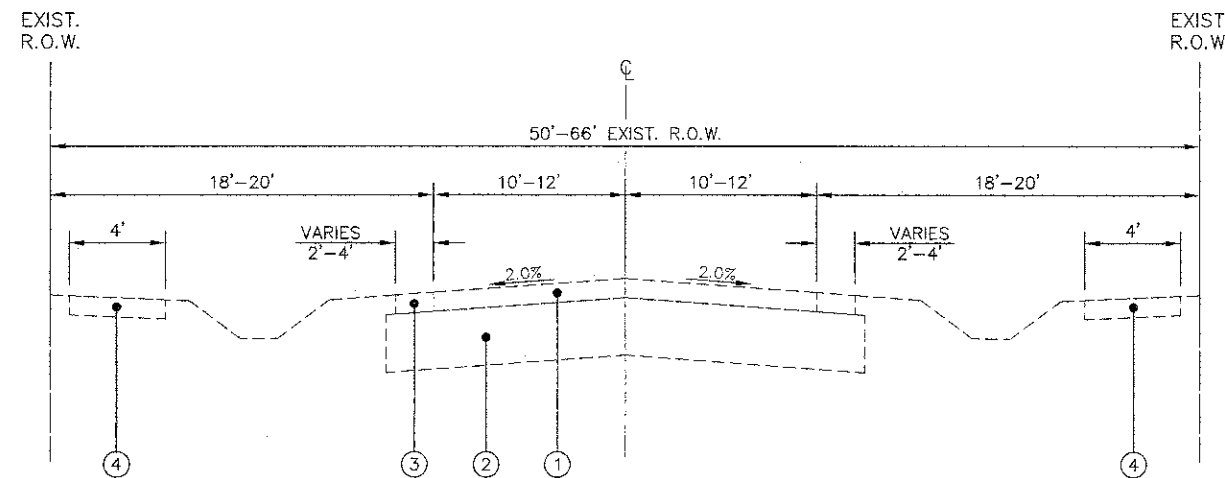
1	7/31/12	REVISED PER IDOT COMMENTS	
NO.	DATE	REVISIONS	

SAFE ROUTES TO SCHOOL
UNITED CITY OF YORKVILLE
KENDALL COUNTY, ILLINOIS

SUMMARY OF QUANTITIES

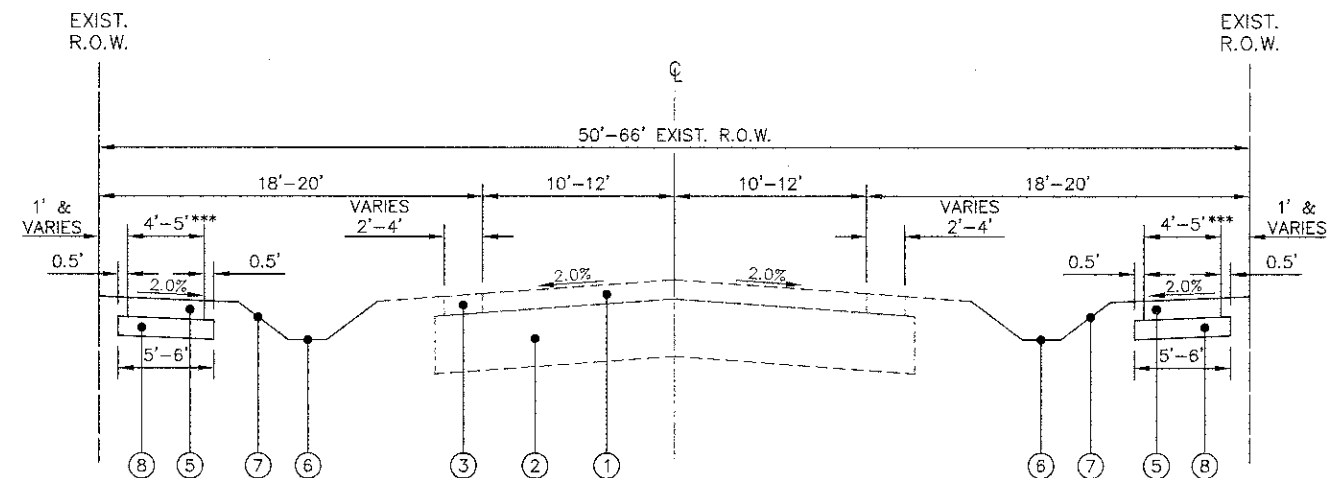
DATE:	MAY 2012
PROJECT NO:	Y01114
FILE:	Y01114-CVR
SHEET	3 OF 12

Path: \\S056R003\Y01114-C30\DWG\DWG_FINAL_ENG\Y01114-CVR



EXISTING TYPICAL CROSS-SECTION

FROM STA 10+00 TO 15+00, MORGAN STREET *
 FROM STA 20+00 TO 29+97, ADRIAN STREET *
 FROM STA 30+00 TO 39+83, STATE STREET **
 FROM STA 48+00 TO 58+35, MILL STREET
 FROM STA 60+00 TO 66+59, DOLPH STREET **
 FROM STA 70+00 TO 76+57, ORANGE STREET **
 FROM STA 80+00 TO 89+61, W. WASHINGTON STREET **
 FROM STA 90+00 TO 92+00, E. WASHINGTON STREET **
 N.T.S.



PROPOSED TYPICAL CROSS-SECTION

FROM STA 10+00 TO 15+00, MORGAN STREET *
 FROM STA 20+00 TO 29+97, ADRIAN STREET *
 FROM STA 30+00 TO 39+83, STATE STREET **
 FROM STA 48+00 TO 58+35, MILL STREET
 FROM STA 60+00 TO 66+59, DOLPH STREET **
 FROM STA 70+00 TO 76+57, ORANGE STREET **
 FROM STA 80+00 TO 89+61, W. WASHINGTON STREET **
 FROM STA 90+00 TO 92+00, E. WASHINGTON STREET **
 N.T.S.

LEGEND	
① EXISTING 4" ASPHALT PAVEMENT	⑥ GRADING AND SHAPING DITCHES (AS NEEDED)
② EXISTING 12" AGGREGATE BASE COURSE	⑦ CLASS 1 SEEDING, FERTILIZER AND MULCH
③ EXISTING AGGREGATE SHOULDER	⑧ AGGREGATE BASE COURSE, TYPE B, 4"
④ EARTH EXCAVATION	
⑤ PCC SIDEWALK 5 INCH (6" @ DRIVEWAYS)	

* SIDEWALK ON LEFT ONLY
 ** SIDEWALK ON RIGHT ONLY
 *** SEE PLAN SHEETS FOR WIDTHS

HOT-MIX ASPHALT MIXTURE REQUIREMENTS TABLE

OPERATION	MIXTURE TYPE	PG GRADE	DENSITY TEST METHOD	AIR VOIDS @ N ₆₀
DRIVEWAY RECONSTRUCTION	HMA DRIVEWAY (3")			
	HMA SURFACE COURSE, MIX "C", N30 (IL-0.5MM), 3"	PG58-22	GROWTH CURVE	3% @ 30 Gyr.
PATCHING	CLASS D PATCH, 4"			
	HMA SURFACE COURSE, MIX "D", N50 (IL-0.5MM), 1 1/2"	PG64-22	GROWTH CURVE	4% @ 50 Gyr.
	HMA BINDER COURSE, IL-19.0, N50, 2 1/2"	PG64-22	GROWTH CURVE	4% @ 50 Gyr.

Plotted: July 31, 2012 @ 3:25 PM By: Larry Nelson - Job: 04_Typ_Secs_22x34
 COPYRIGHT © 2012 ENGINEERING ENTERPRISES, INC.

Engineering Enterprises, Inc.
 CONSULTING ENGINEERS
 52 Wheeler Road
 Sugar Grove, Illinois 60554
 630.466.6700 / www.eeiweb.com

UNITED CITY OF YORKVILLE
 800 GAME FARM ROAD
 YORKVILLE, IL 60560

NO.	DATE	REVISIONS
1	7/31/12	REVISED PER IDOT COMMENTS


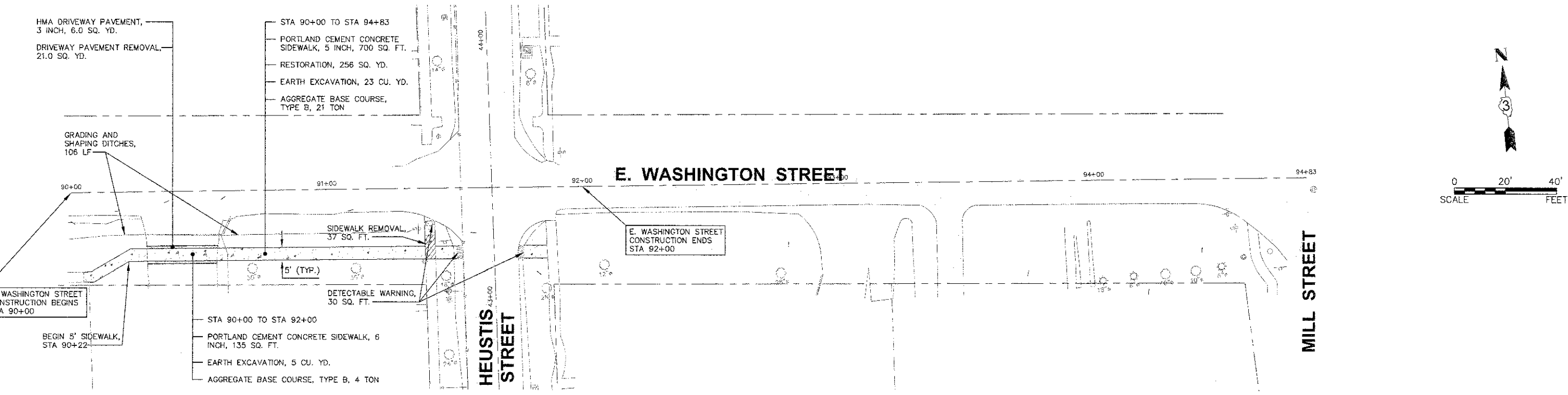
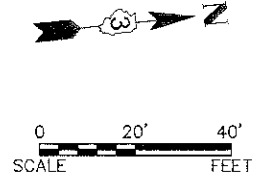
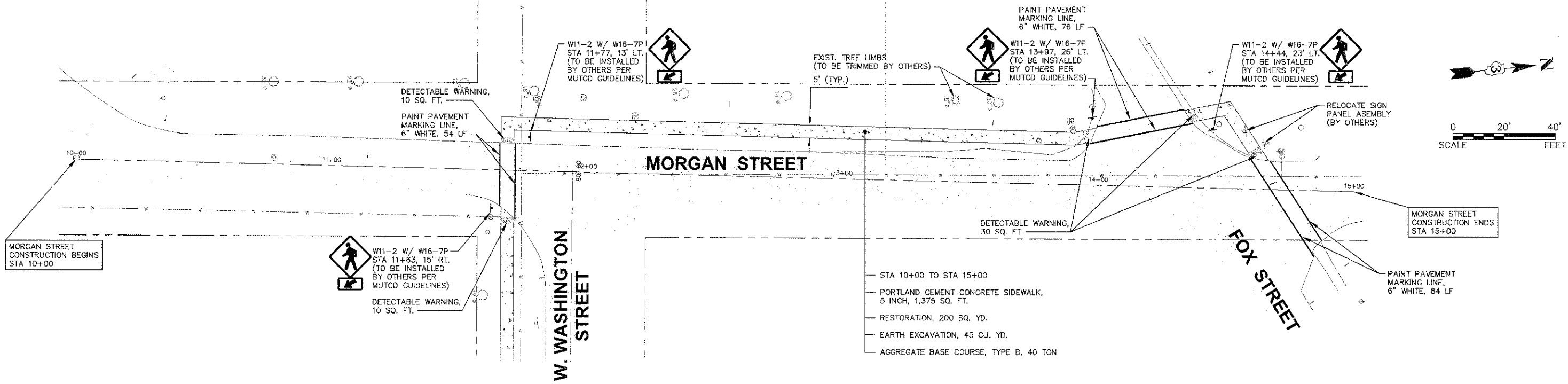
SAFE ROUTES TO SCHOOL
 UNITED CITY OF YORKVILLE
 KENDALL COUNTY, ILLINOIS

TYPICAL SECTIONS

DATE:	MAY 2012
PROJECT NO:	Y01114
FILE:	Y01114-CVR
SHEET	4 OF 12

PATH: C:\SHPROJ\Y01114-CVR\DWG\DWG_FINAL_ENC\Y01114-CVR

P.A.U. RTE.	SECTION	COUNTY	TOTAL SHEETS	SHEET NO.
N/A	10-00040-00-SW	KENDALL	12	5
CONTRACT NO. 87459				



Plotted: August 2, 2012 @ 11:30 AM By: Kris Pung - Tab: 05 Morgan St_22x34

COPYRIGHT © 2012 ENGINEERING ENTERPRISES, INC.

Engineering Enterprises, Inc.
 CONSULTING ENGINEERS
 52 Wheeler Road
 Sugar Grove, Illinois 60554
 630.466.6700 / www.eeiweb.com

UNITED CITY OF YORKVILLE
 800 GAME FARM ROAD
 YORKVILLE, IL 60560

NO.	DATE	REVISIONS
1	7/31/12	REVISED PER IDOT COMMENTS

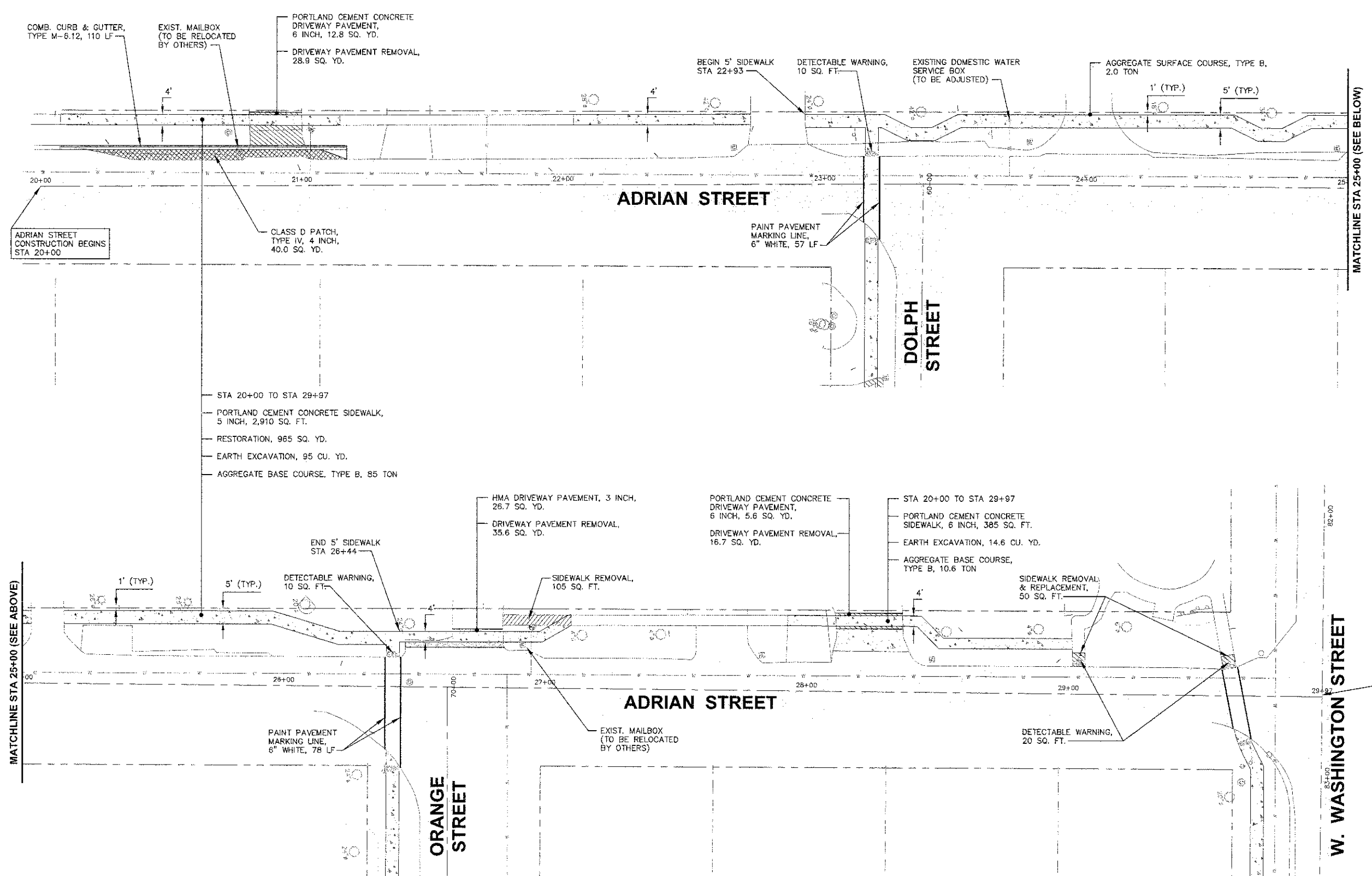
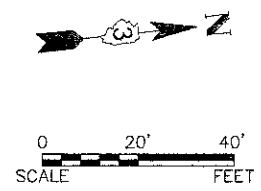
SAFE ROUTES TO SCHOOL
 UNITED CITY OF YORKVILLE
 KENDALL COUNTY, ILLINOIS

MORGAN & E. WASHINGTON STREETS
 MORGAN - STA 10+00 TO STA 15+00
 E. WASH. - STA 90+00 TO STA 92+00

DATE:	JUNE 2012
PROJECT NO.:	Y01114
FILE:	Y01114-PLAN
SHEET:	5 OF 12

PATH: \\SSK\PROJ\Y01114-CBD\DWG\DWG_FINAL_ENG\Y01114-PLAN

P.A.U. RTE.	SECTION	COUNTY	TOTAL SHEETS	SHEET NO.
N/A	10-00040-00-SW	KENDALL	12	6
CONTRACT NO. 87459				



Plotted: July 31, 2012 @ 3:28 PM By: Larry Nolan - Tab: 06, Adrian, S1, 22x34
 Copyright © 2012 Engineering Enterprises, Inc.

Engineering Enterprises, Inc.
 CONSULTING ENGINEERS
 52 Wheeler Road
 Sugar Grove, Illinois 60554
 630.466.6700 / www.eeiweb.com

UNITED CITY OF YORKVILLE
 800 GAME FARM ROAD
 YORKVILLE, IL 60560

NO.	DATE	REVISIONS
1	7/31/12	REVISED PER IDOT COMMENTS

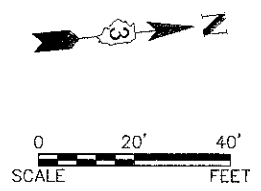
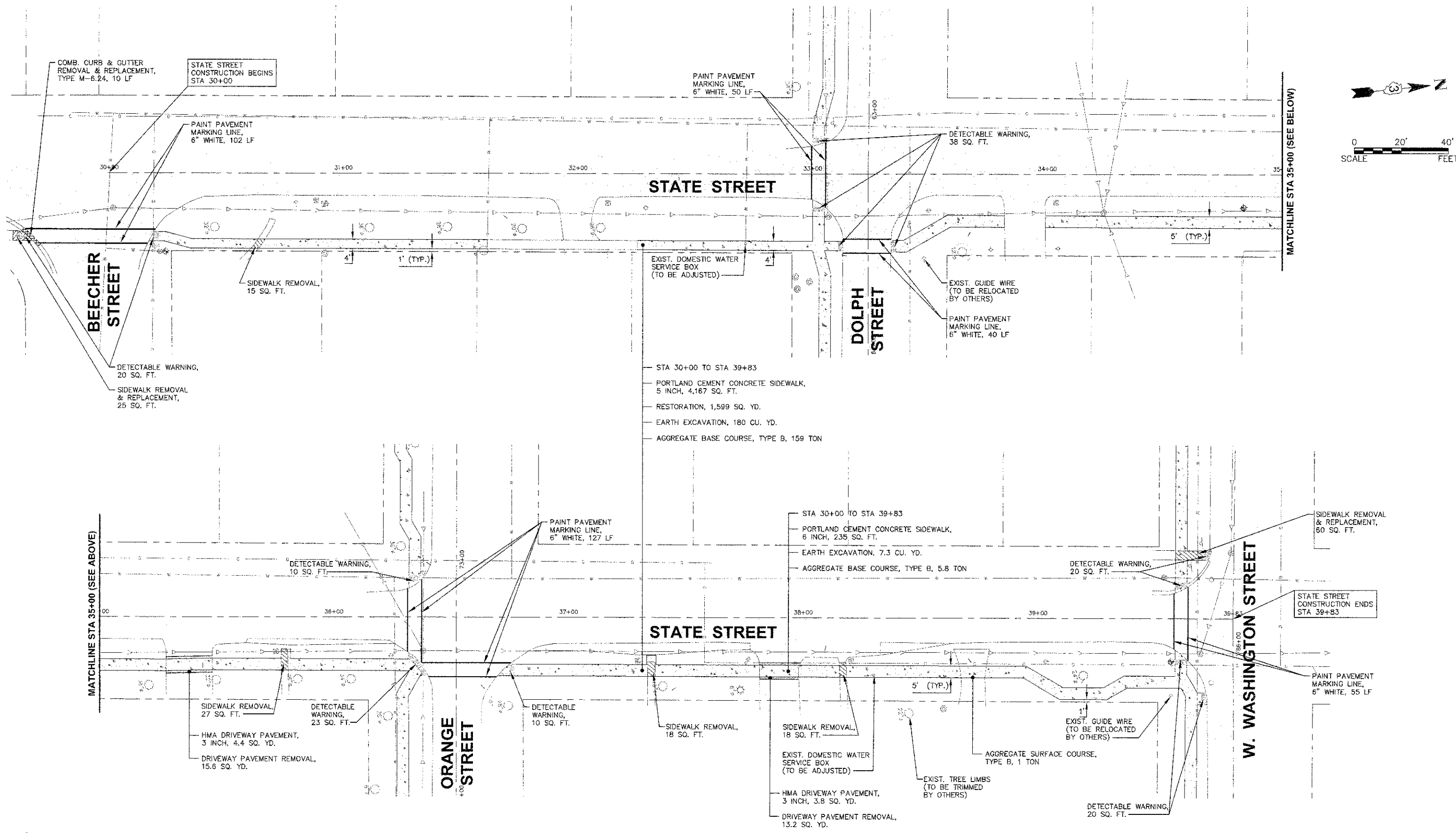
SAFE ROUTES TO SCHOOL
 UNITED CITY OF YORKVILLE
 KENDALL COUNTY, ILLINOIS

ADRIAN STREET
 STA 20+00 TO STA 29+97

DATE:	JUNE 2012
PROJECT NO:	Y01114
FILE:	Y01114-PLAN
SHEET	6 OF 12

Path: H:\GIS\PROJECTS\Y01114-CSD\DWG\DWG_Plan.dwg PLOT: ENG\Y01114-PLAN

F.A.G. RTE.	SECTION	COUNTY	TOTAL SHEETS	SHEET NO.
N/A	10-00040-00-SW	KENDALL	12	7
CONTRACT NO. 07459				



STATE STREET

STATE STREET

BEECHER STREET

DOLPH STREET

ORANGE STREET

W. WASHINGTON STREET

- STA 30+00 TO STA 39+83
- PORTLAND CEMENT CONCRETE SIDEWALK, 5 INCH, 4,167 SQ. FT.
- RESTORATION, 1,599 SQ. YD.
- EARTH EXCAVATION, 180 CU. YD.
- AGGREGATE BASE COURSE, TYPE B, 159 TON

- STA 30+00 TO STA 39+83
- PORTLAND CEMENT CONCRETE SIDEWALK, 6 INCH, 235 SQ. FT.
- EARTH EXCAVATION, 7.3 CU. YD.
- AGGREGATE BASE COURSE, TYPE B, 5.8 TON

- HMA DRIVEWAY PAVEMENT, 3 INCH, 3.8 SQ. YD.
- DRIVEWAY PAVEMENT REMOVAL, 13.2 SQ. YD.

STATE STREET CONSTRUCTION ENDS STA 39+83

Plotted: July 31, 2012 @ 3:28 PM By: Larry Nolan - Tab: 07 State St 22x34
 Copyright © 2012 Engineering Enterprises, Inc.

Engineering Enterprises, Inc.
 CONSULTING ENGINEERS
 52 Wheeler Road
 Sugar Grove, Illinois 60554
 630.456.6700 / www.eeiweb.com

UNITED CITY OF YORKVILLE
 800 GAME FARM ROAD
 YORKVILLE, IL 60560

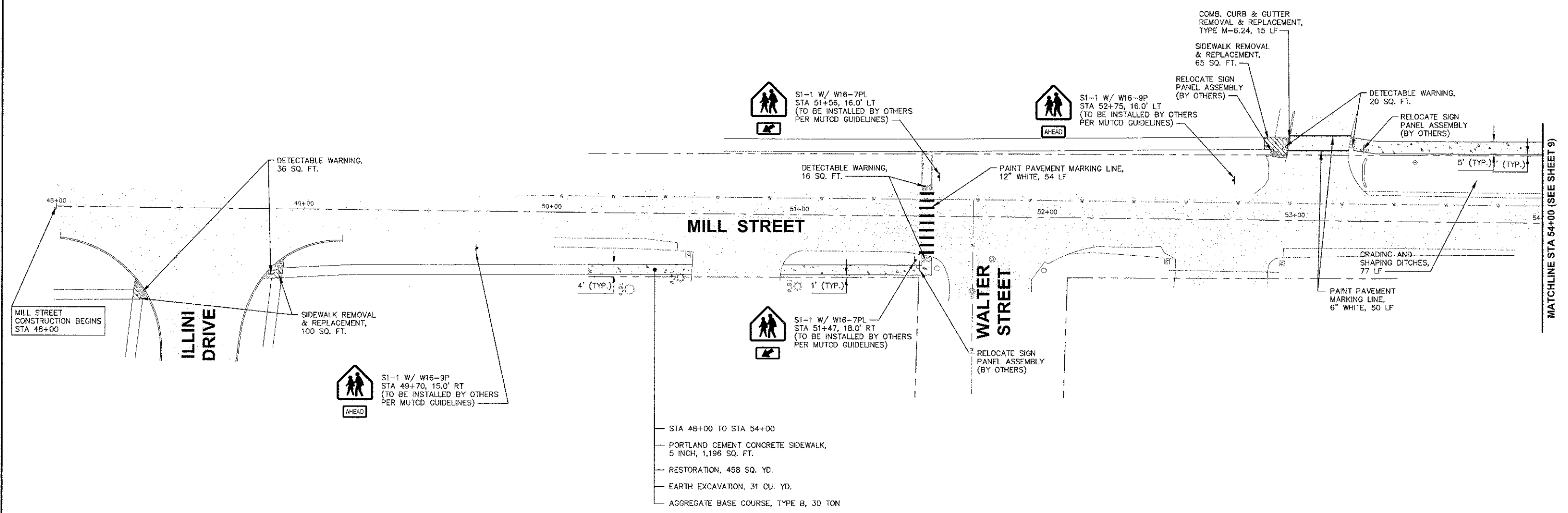

NO.	DATE	REVISED PER	REVISIONS
1	7/31/12	REVISED PER IDOT COMMENTS	

SAFE ROUTES TO SCHOOL
 UNITED CITY OF YORKVILLE
 KENDALL COUNTY, ILLINOIS

STATE STREET
 STA 30+00 TO STA 39+83

DATE:	JUNE	2012
PROJECT NO.:	Y01114	
FILE:	Y01114-PLAN	
SHEET	7	OF 12

P.A.U. RTZ.	SECTION	COUNTY	TOTAL SHEETS	SHEET NO.
N/A	10-60040-00-S#	KENDALL	12	8
CONTRACT NO. 87459				



- STA 48+00 TO STA 54+00
- PORTLAND CEMENT CONCRETE SIDEWALK, 5 INCH, 1,196 SQ. FT.
- RESTORATION, 458 SQ. YD.
- EARTH EXCAVATION, 31 CU. YD.
- AGGREGATE BASE COURSE, TYPE B, 30 TON

Plotted: August 7, 2012 @ 9:45 AM By: Kieu Phung — Job: 08 Mill St 22x34

COPYRIGHT © 2012 ENGINEERING ENTERPRISES, INC.

Engineering Enterprises, Inc.
 CONSULTING ENGINEERS
 52 Wheeler Road
 Sugar Grove, Illinois 60554
 630.466.6700 / www.eelweb.com

UNITED CITY OF YORKVILLE
 800 GAME FARM ROAD
 YORKVILLE, IL 60560

NO.	DATE	REVISIONS
1	7/31/12	REVISED PER IDOT COMMENTS

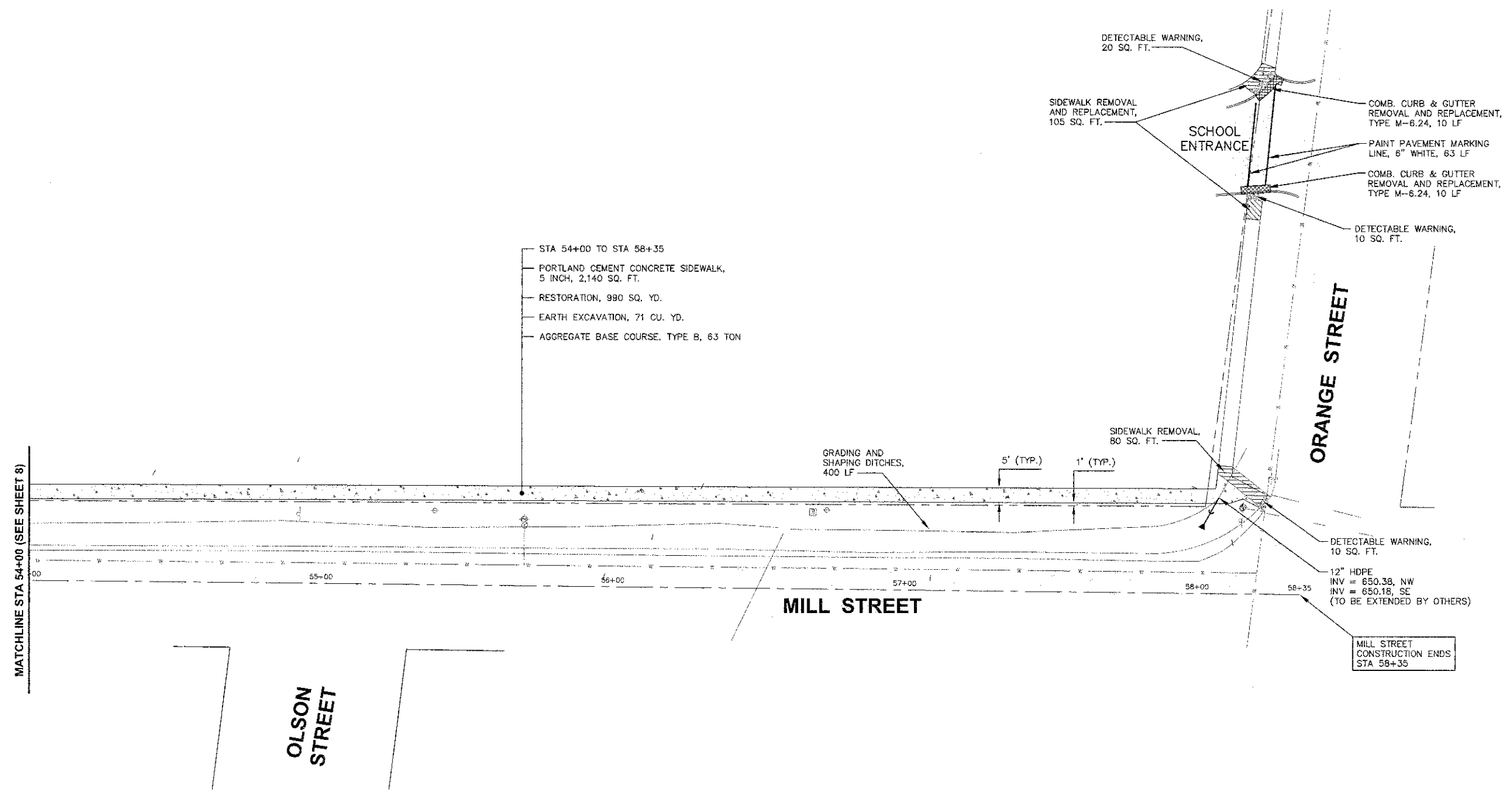
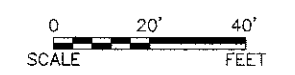
SAFE ROUTES TO SCHOOL
 UNITED CITY OF YORKVILLE
 KENDALL COUNTY, ILLINOIS

MILL STREET
 STA 48+00 TO STA 54+00

DATE:	JUNE 2012
PROJECT NO.:	Y01114
FILE:	Y01114-PLAN
SHEET	8 OF 12

P:\P\10\101114\101114-CSD\101114-PLAN-ENG\101114-PLAN

P.A.U. RTE.	SECTION	COUNTY	TOTAL SHEETS	SHEET NO.
N/A	10-00040-00-SW	KENDALL	12	9
CONTRACT NO. 87459				



MATCHLINE STA 54+00 (SEE SHEET 8)

- STA 54+00 TO STA 58+35
- PORTLAND CEMENT CONCRETE SIDEWALK, 5 INCH, 2,140 SQ. FT.
- RESTORATION, 990 SQ. YD.
- EARTH EXCAVATION, 71 CU. YD.
- AGGREGATE BASE COURSE, TYPE B, 63 TON

MILL STREET CONSTRUCTION ENDS STA 58+35

Plotted: July 31, 2012 @ 3:29 PM By: Larry Nelson - Tab: 00 - Mill St. 2x34

COPYRIGHT © 2012 ENGINEERING ENTERPRISES, INC.

Engineering Enterprises, Inc.
CONSULTING ENGINEERS
52 Wheeler Road
Sugar Grove, Illinois 60554
630.466.6700 / www.eeiweb.com

UNITED CITY OF YORKVILLE
800 GAME FARM ROAD
YORKVILLE, IL 60560

NO.	DATE	REVISIONS
1	7/31/12	REVISED PER IDOT COMMENTS

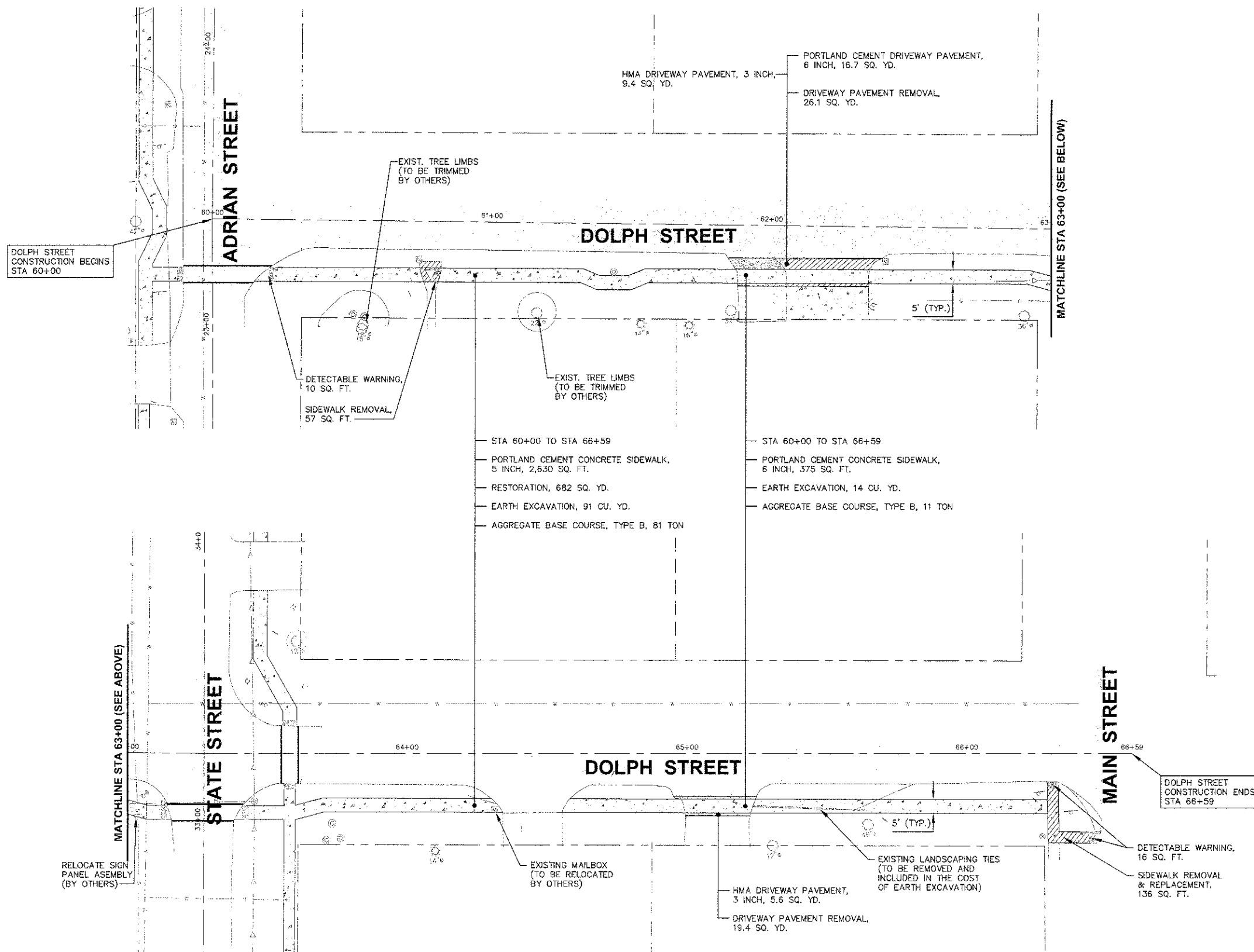
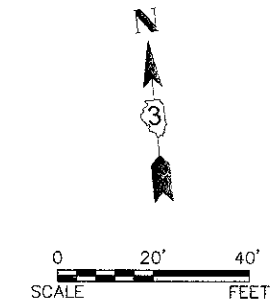
SAFE ROUTES TO SCHOOL
UNITED CITY OF YORKVILLE
KENDALL COUNTY, ILLINOIS

MILL STREET
STA 54+00 TO STA 58+35

DATE:	JUNE 2012
PROJECT NO:	Y01114
FILE:	Y01114-PLAN
SHEET	9 OF 12

P:\01114\SSR\PROJ\Y01114-CAD\DWG\DWG_FINAL_ENG\Y01114-PLAN

F.A.U. RTE.	SECTION	COUNTY	TOTAL SHEETS	SHEET NO.
N/A	10-00040-00-SW	KENDALL	12	10
CONTRACT NO. 87459				



Plotted: July 31, 2012 @ 3:29 PM By: Larry Nolan - Job: 10 Dolph St 22x14

COPYRIGHT © 2012 ENGINEERING ENTERPRISES, INC.

Engineering Enterprises, Inc.
 CONSULTING ENGINEERS
 52 Wheeler Road
 Sugar Grove, Illinois 60554
 630.466.6700 / www.eeiweb.com

UNITED CITY OF YORKVILLE
 800 GAME FARM ROAD
 YORKVILLE, IL 60560

NO.	DATE	REVISIONS
1	7/31/12	REVISED PER IDOT COMMENTS

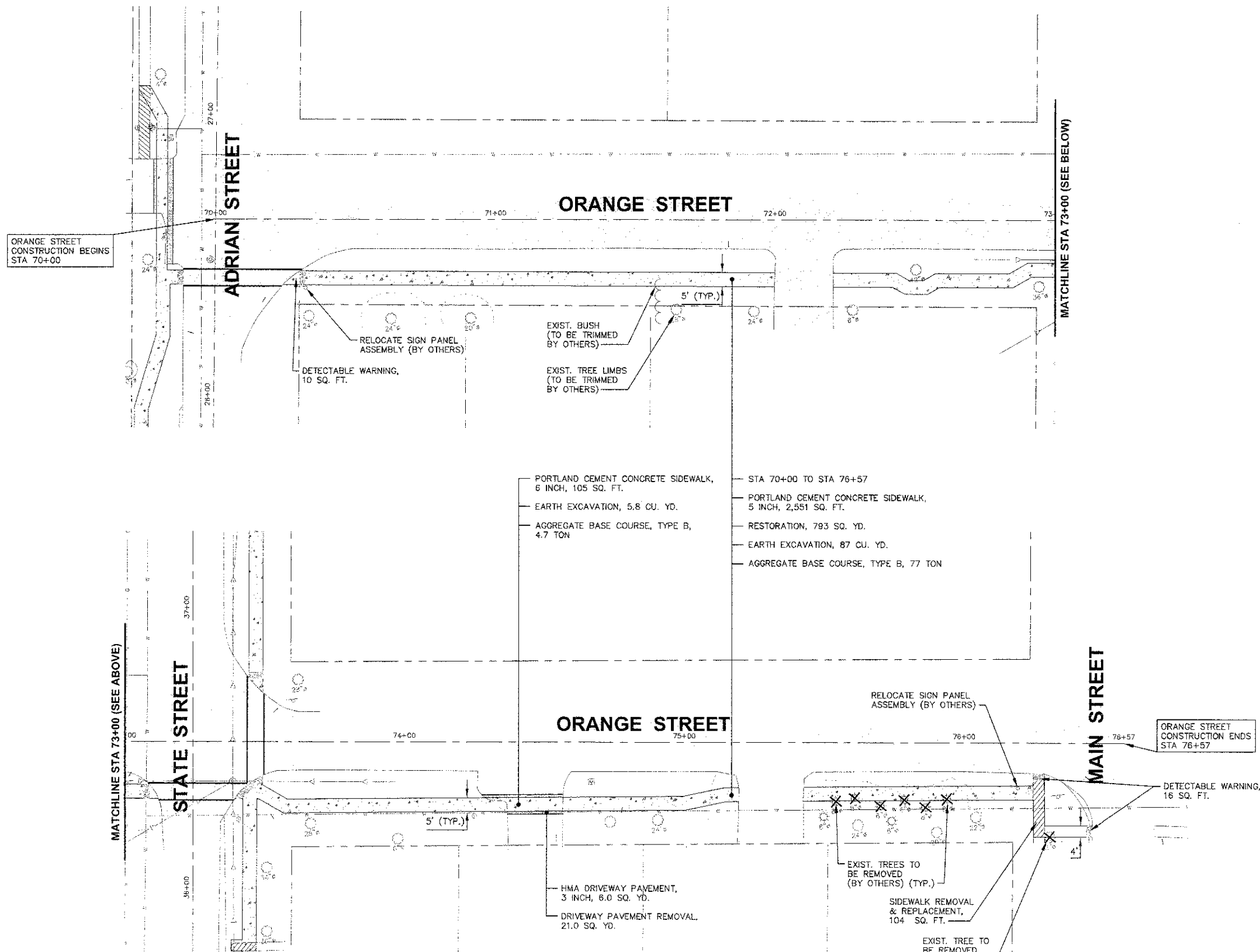
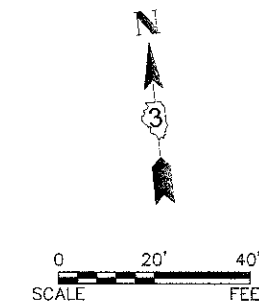
SAFE ROUTES TO SCHOOL
 UNITED CITY OF YORKVILLE
 KENDALL COUNTY, ILLINOIS

DOLPH STREET
 STA 60+00 TO STA 66+59

DATE:	JUNE 2012
PROJECT NO:	Y01114
FILE:	Y01114-PLAN
SHEET	10 OF 12

P:\0114\Y01114-CSD\UNSW\SWR\PLAN_ENC\Y01114-PLAN

F.A.U. RTE.	SECTION	COUNTY	TOTAL SHEETS	SHEET NO.
N/A	10-00040-00-SW	KENDALL	12	11
CONTRACT NO. 87459				



Project: July 31, 2012 @ 3:30 PM By: Larry Nolan - Tab: 11 Orange St 22x34
 Copyright © 2012 Engineering Enterprises, Inc.

Engineering Enterprises, Inc.
 CONSULTING ENGINEERS
 52 Wheeler Road
 Sugar Grove, Illinois 60554
 630.466.6700 / www.ee1web.com

UNITED CITY OF YORKVILLE
 800 GAME FARM ROAD
 YORKVILLE, IL 60560

NO.	DATE	REVISIONS
1	7/31/12	REVISED PER IDOT COMMENTS

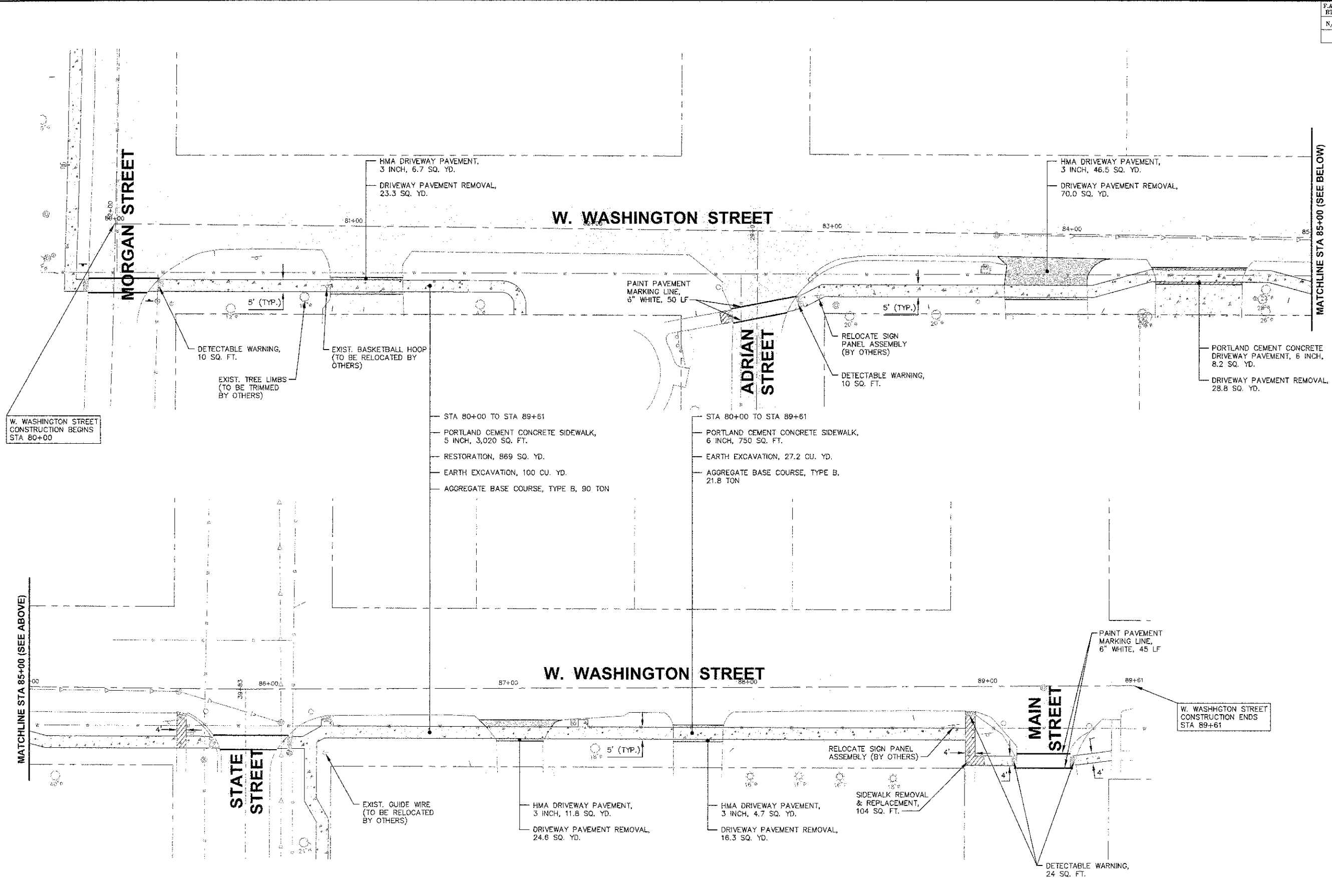
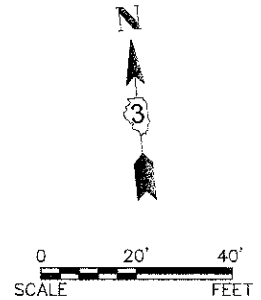
SAFE ROUTES TO SCHOOL
 UNITED CITY OF YORKVILLE
 KENDALL COUNTY, ILLINOIS

ORANGE STREET
 STA 70+00 TO STA 76+57

DATE:	JUNE 2012
PROJECT NO.:	Y01114
FILE:	Y01114-PLAN
SHEET	11 OF 12

P:\CH4\10\10114-CD\DWG\DWG_FINAL_ENG\Y01114-PLAN

F.A.U. RTE.	SECTION	COUNTY	TOTAL SHEETS	SHEET NO.
N/A	10-00040-00-SW	KENDALL	12	12
CONTRACT NO. 07459				



Plotted: July 31, 2012 @ 3:31 PM Bx: Larry Nelson - Tab: 12, W. Washington St. 22x34
 COPYRIGHT © 2012 ENGINEERING ENTERPRISES, INC.

Engineering Enterprises, Inc.
 CONSULTING ENGINEERS
 52 Wheeler Road
 Sugar Grove, Illinois 60554
 630.466.6700 / www.eeiweb.com

UNITED CITY OF YORKVILLE
 800 GAME FARM ROAD
 YORKVILLE, IL 60560

NO.	DATE	REVISIONS
1	7/31/12	REVISED PER IDOT COMMENTS

SAFE ROUTES TO SCHOOL
 UNITED CITY OF YORKVILLE
 KENDALL COUNTY, ILLINOIS

W. WASHINGTON STREET
STA 80+00 TO STA 89+61

DATE:	JUNE 2012
PROJECT NO.:	Y01114
FILE:	Y01114-PLAN
SHEET	12 OF 12

Path: H:\30500\001114-CSD\DWG\DWG_FINAL_ENG\Y01114-PLAN