












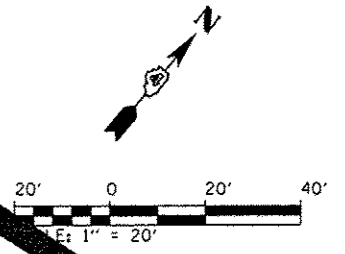


MATCHLINE STA. 1711 + 50.00

COMMERCIAL ST.

LEGEND

- | | | | |
|---|---|---|--------------------------------|
|  | PAVEMENT REMOVAL |  | PAVING METERS TO BE REMOVED |
|  | SIDEWALK REMOVAL |  | TREE REMOVAL |
|  | DRIVEWAY PAVEMENT REMOVAL |  | REMOVAL OF LIGHT UNIT, SALVAGE |
|  | HOT-MIX ASPHALT SURFACE REMOVAL, VARIOUS DEPTHS |  | REMOVING INLETS |
|  | PORTLAND CEMENT CONCRETE PAVEMENT SURFACE REMOVAL |  | REMOVING MANHOLES |
|  | STORM SEWER REMOVAL |  | STORM SEWER REMOVAL ITEM |
|  | COMB. C&G REMOVAL | | |



TERRA
ENGINEERING LTD.

USER NAME = mansk01390	DESIGNED - JES	REVISED -
PL0155-sh1-rm-303.dgn	DRAWN - JES	REVISED -
PLOT SCALE = 39.9999 / 1 in.	CHECKED - MCH	REVISED -
PLOT DATE = 07/23/2012	DATE - 7/18/12	REVISED -

STATE OF ILLINOIS
DEPARTMENT OF TRANSPORTATION

COMMERCIAL STREET
REMOVAL PLAN

SCALE: 1"=20' SHEET NO. OF SHEETS STA. 1706+00 TO STA. 1712+00

F.A.U. RTE.	SECTION	CONTRACT NO.	TOTAL SHEETS	SHEET NO.
12-00356-01-PV	PEORIA	226	62	62
ILLINOIS FED. AID PROJECT			TIG-5093	