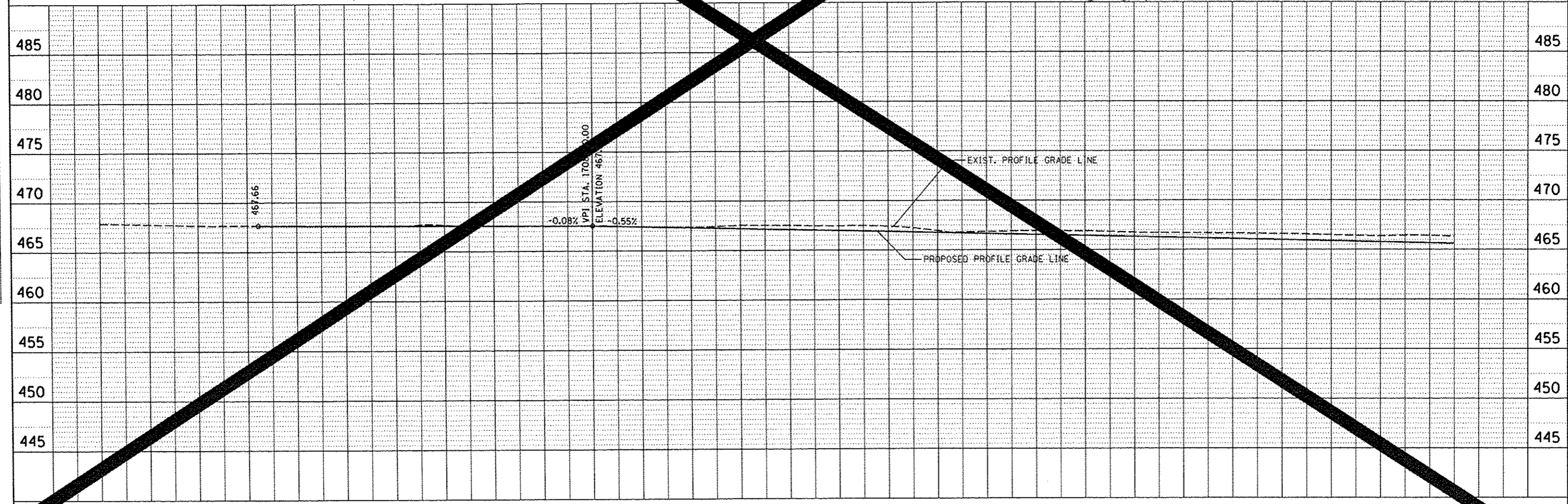
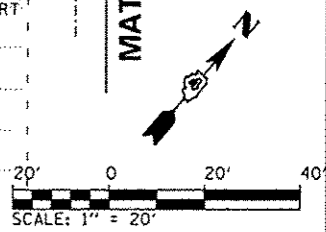
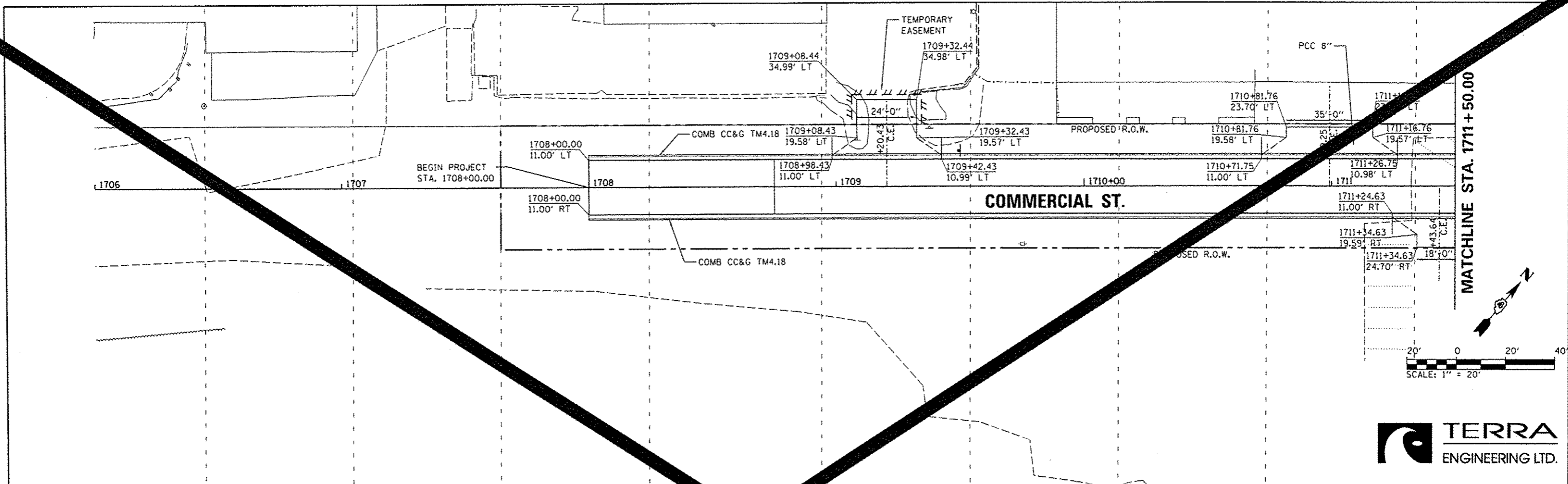


PLAN	DATE
BY	
NO.	
DATE	
BY	
NO.	
DATE	
BY	
NO.	
DATE	

PROFILE	DATE
BY	
NO.	
DATE	
BY	
NO.	
DATE	
BY	
NO.	
DATE	



USER NAME = mansk01298	DESIGNED - MCH	REVISED -	STATE OF ILLINOIS DEPARTMENT OF TRANSPORTATION	COMMERCIAL STREET PLAN AND PROFILE		F.A.U. RTE.	SECTION	COUNTY	TOTAL SHEETS	SHEET NO.
0155-ah1-jnp-303.dgn	DRAWN - MCH	REVISED -				12-00356-01-PV	PEORIA	82		
PLOT SCALE = 39.9999 / in.	CHECKED - JES	REVISED -				CONTRACT NO. 065				
PLOT DATE = 07-23-2012	DATE - 7/18/12	REVISED -				ILLINOIS FED. AID PROJECT T10-5093150				
SCALE: 1"=20'			SHEET NO. OF SHEETS STA. 1706+00 TO STA. 1711+50							