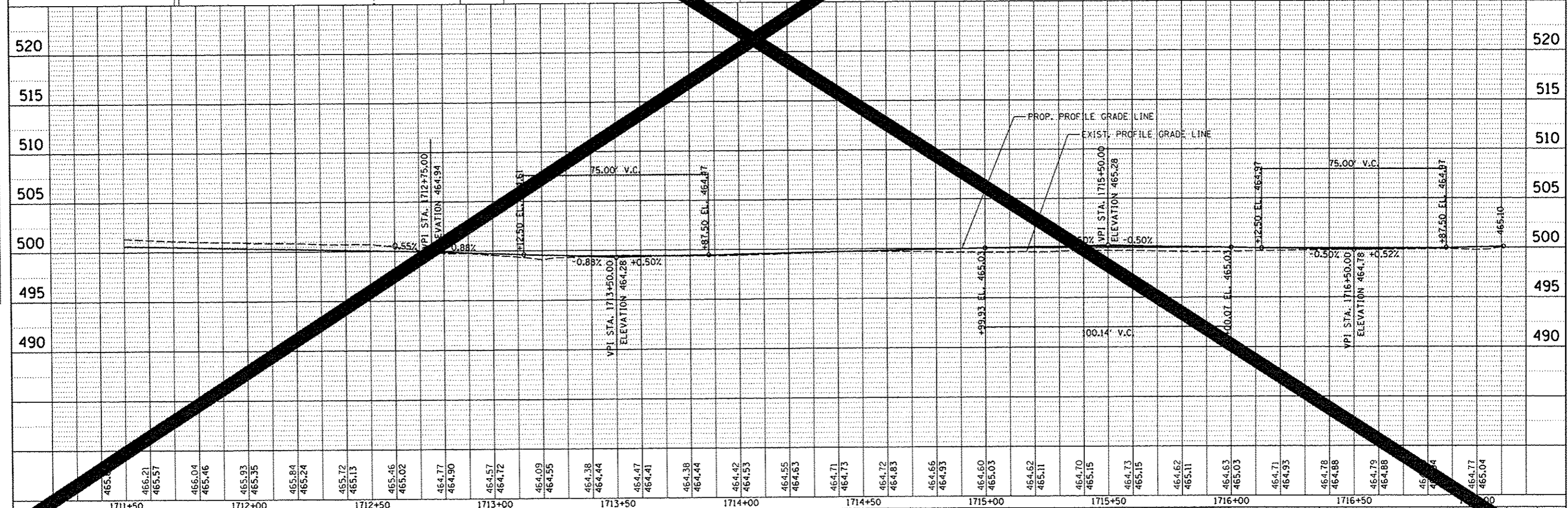
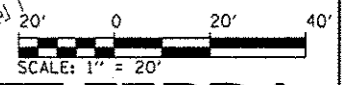
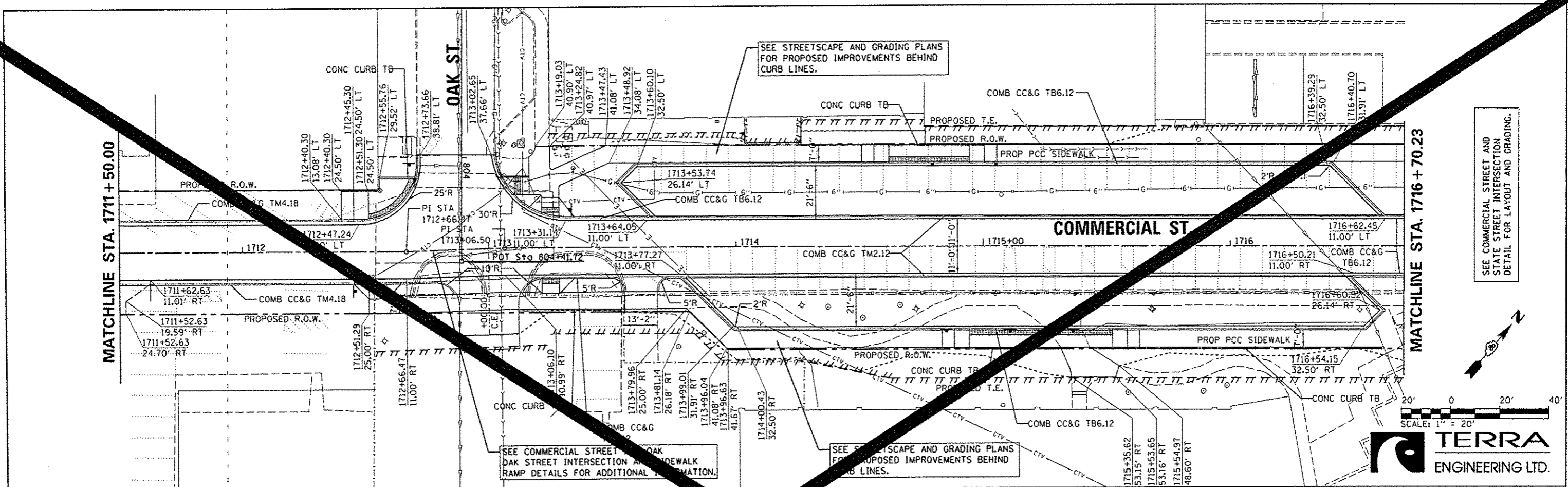


DATE	
BY	
NO.	
NO.	
NO.	
NO.	

DATE	
BY	
NO.	
NO.	
NO.	
NO.	



1711+50	1712+00	1712+50	1713+00	1713+50	1714+00	1714+50	1715+00	1715+50	1716+00	1716+50	1716+70.23																																											
465.00	466.21	465.57	466.04	465.46	465.93	465.35	465.84	465.24	465.72	465.13	465.46	465.02	464.77	464.90	464.57	464.72	464.09	464.55	464.38	464.44	464.47	464.41	464.38	464.44	464.42	464.53	464.55	464.63	464.71	464.73	464.72	464.83	464.66	464.93	464.60	465.03	464.62	465.11	464.70	465.15	464.73	465.15	464.62	465.11	464.63	465.03	464.71	464.93	464.78	464.88	464.79	464.88	464.77	465.04

STATE OF ILLINOIS
DEPARTMENT OF TRANSPORTATION

COMMERCIAL STREET
PLAN AND PROFILE

F.A.U. R.T.C.	SECTION	COUNTY	TOTAL SHEETS	SHEET NO.
	12-00356-01-PV	PEORIA	83	83
CONTRACT NO.		ILLINOIS FED. AID PROJECT TIG-5093156		

SCALE: 1"=20' SHEET NO. OF SHEETS STA. 1711+50 TO STA. 1716+70.23

USER NAME = monek01390
DESIGNED - MCH
DRAWN - MCH
CHECKED - JES
DATE - 7/18/12

REVISIONS
REVISIONS
REVISIONS
REVISIONS

DESIGNED - MCH
DRAWN - MCH
CHECKED - JES
DATE - 7/18/12