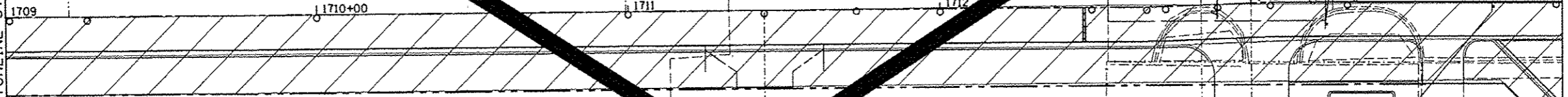
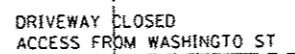
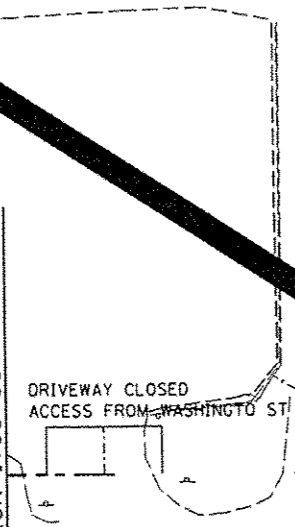


MATCHLINE STATION 1709+00

MATCHLINE STATION 1714+00



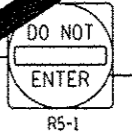
**LEGEND**

- TYPE II BARRICADES OR DRUMS WITH STEADY BURNING LIGHTS @ 50 FT CENTERS ALONG ROADWAY (TANGENT) AND 25 FT CENTERS ALONG TAPERS.
- TT TYPE III BARRICADES WITH STEADY BURNING LIGHTS
- ▨ WORK ZONE
- ▭ ARROW BOARD
- † SIGN

- ① PAVEMENT MARKING TAPE, TYPE III 4" SOLID WHITE LINE (TYP)
- ② PAVEMENT MARKING TAPE, TYPE III SKIP-DASH WHITE LINE, 30' SKIP, 10' DASH (TYP)
- ③ PAVEMENT MARKING TAPE, TYPE III 4" SOLID YELLOW LINE (TYP)
- ④ PAVEMENT MARKING TAPE, TYPE III 4" SKIP-DASH WHITE LINE, 6" SKIP, 2' DASH
- ⑤ PAVEMENT MARKING TAPE, TYPE III LINE 4" (2@11" C-C), SOLID YELLOW, (TYP)
- ⑥ PAVEMENT MARKING TAPE, TYPE III 24"

**NOTES:**

1. STAGE I AND STAGE II OF COMMERCIAL ST. NEED TO BE CONSTRUCTED DURING STAGE I CONSTRUCTION ON STATE ST.
2. ACCESS TO THE WTVP STORAGE LOT AND ADJACENT PARKING LOT WEST OF OAK ST. NEEDS TO BE MAINTAINED THROUGHOUT BOTH STAGES OF CONSTRUCTION.



100 North Main Street, Merton, IL 61550  
 309.331.8141 voice, 309.331.8142 fax  
 www.mps-ill.com

**MILLENNIA PROFESSIONAL SERVICES**

USER NAME = kovan@IS11	DESIGNED - TVN	REVISED -
PL0155-shr-STG115.dgn	DRAWN - TVN	REVISED -
PLOT SCALE = 3/4"=20'	CHECKED - RPD	REVISED -
PLOT DATE = 07/23/2012	DATE - 7/18/12	REVISED -

**STATE OF ILLINOIS  
 DEPARTMENT OF TRANSPORTATION**

**COMMERCIAL STREET  
 SUGGESTED STAGES OF CONSTRUCTION & TRAFFIC CONTROL PLAN  
 STAGE-I**

SCALE: 1"=20' SHEET NO. OF SHEETS STA. 1709+00 TO STA. 1714+00

F.A.U. RTE.	SECTION	COUNTY	TOTAL SHEETS	SHEET NO.
12	12-00356-01-PV	PEORIA	119	168
CONTRACT NO. 026			ILLINOIS FED. AID PROJECT TIG-5093	

STG115

1709+00