

PLAN	DATE
BY	
REVISION	
NO.	
DESCRIPTION	
DATE	
BY	
NO.	
DESCRIPTION	
DATE	
BY	
NO.	
DESCRIPTION	
DATE	
BY	
NO.	
DESCRIPTION	
DATE	
BY	
NO.	
DESCRIPTION	
DATE	
BY	
NO.	
DESCRIPTION	
DATE	
BY	
NO.	
DESCRIPTION	
DATE	

PROFILE	DATE
BY	
REVISION	
NO.	
DESCRIPTION	
DATE	
BY	
NO.	
DESCRIPTION	
DATE	
BY	
NO.	
DESCRIPTION	
DATE	
BY	
NO.	
DESCRIPTION	
DATE	
BY	
NO.	
DESCRIPTION	
DATE	
BY	
NO.	
DESCRIPTION	
DATE	

NOTE: FF = FINISHED FLOOR ELEVATION OF EXISTING BUILDING

CLASS B PATCH, TYPE IV, 10 INCH 41.7 SY

SEE STREETScape AND GRADING PLANS FOR PROPOSED IMPROVEMENTS BEHIND CURB LINES.

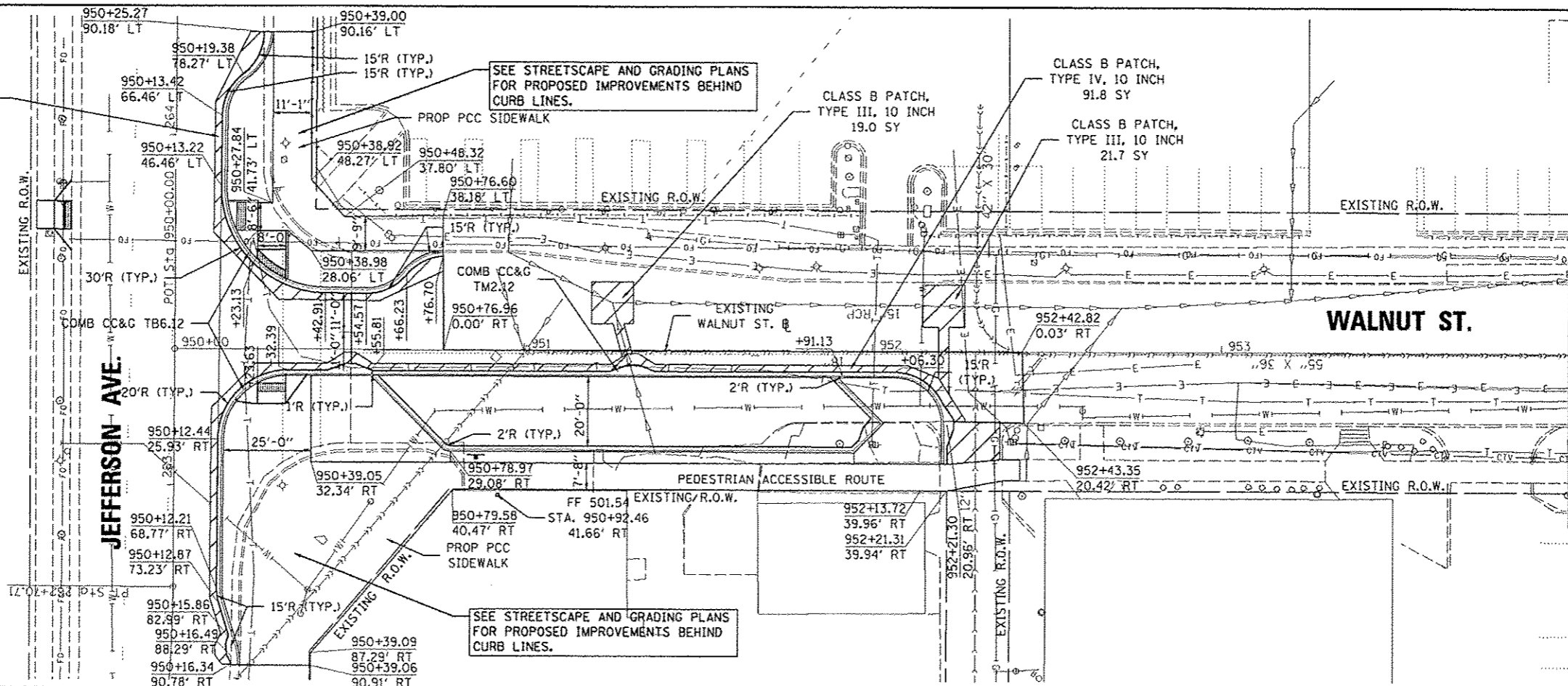
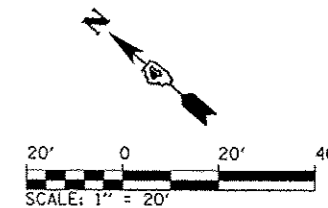
CLASS B PATCH, TYPE III, 10 INCH 19.0 SY

CLASS B PATCH, TYPE IV, 10 INCH 91.8 SY

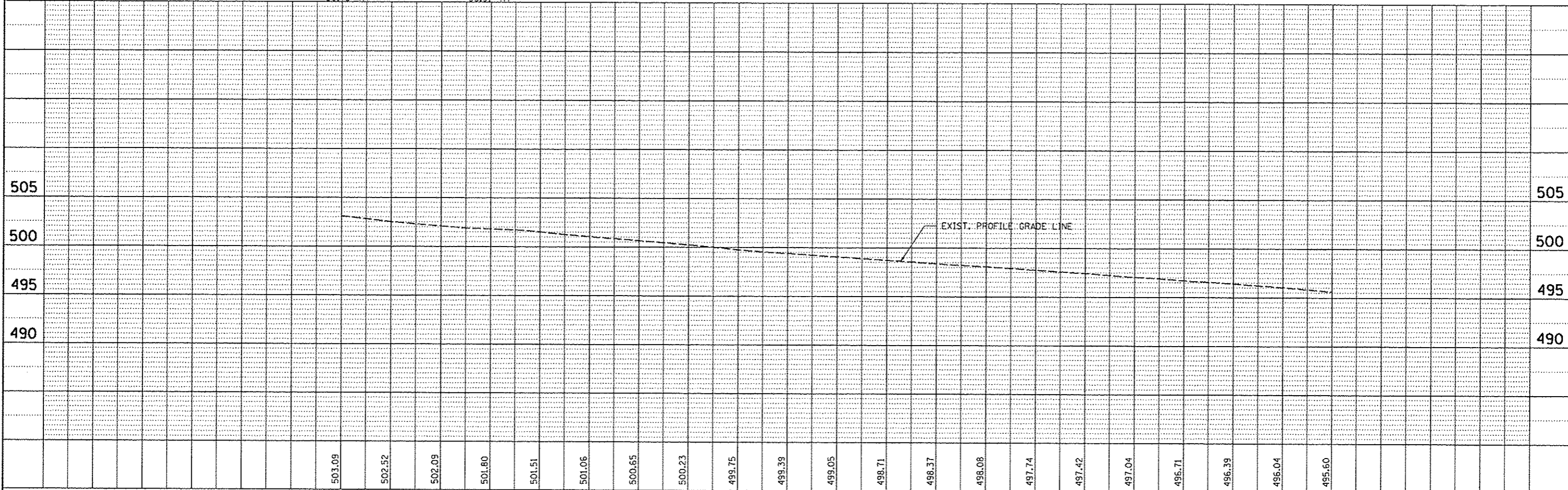
CLASS B PATCH, TYPE III, 10 INCH 21.7 SY

SEE WALNUT STREET SIDEWALK RAMP DETAIL FOR LAYOUT AND GRADING OF SIDEWALK RAMPS

SEE ADAMS STREET AND WALNUT STREET INTERSECTION DETAIL



MATCHLINE STA. 954 + 00.00



FILE NAME *	USER NAME = mansk01390	DESIGNED - JES	REVISED -	STATE OF ILLINOIS DEPARTMENT OF TRANSPORTATION	WALNUT STREET PLAN AND PROFILE	F.A.U. RTE.	SECTION	COUNTY	TOTAL SHEETS	SHEET NO.	
0:\p180\work\do_not_delete\dms75322\0410	0155-shr-gnp-381.dgn	DRAWN - LNF	REVISED -			12	12-00356-01-PV	PEORIA	519	85	
	PLOT SCALE = 39.9999 / in.	CHECKED - MCH	REVISED -			CONTRACT NO. 89626					
	PLOT DATE = 07/23/2012	DATE - 7/18/12	REVISED -			ILLINOIS FED. AID PROJECT TIG-50931591					