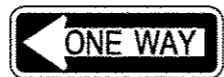


ADAMS STREET
STREET SIGN-1

OAK STREET
STREET SIGN-2



R6-1L
36"x12"



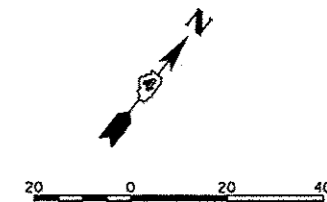
R6-1R
36"x12"



R3-17
24"x18"



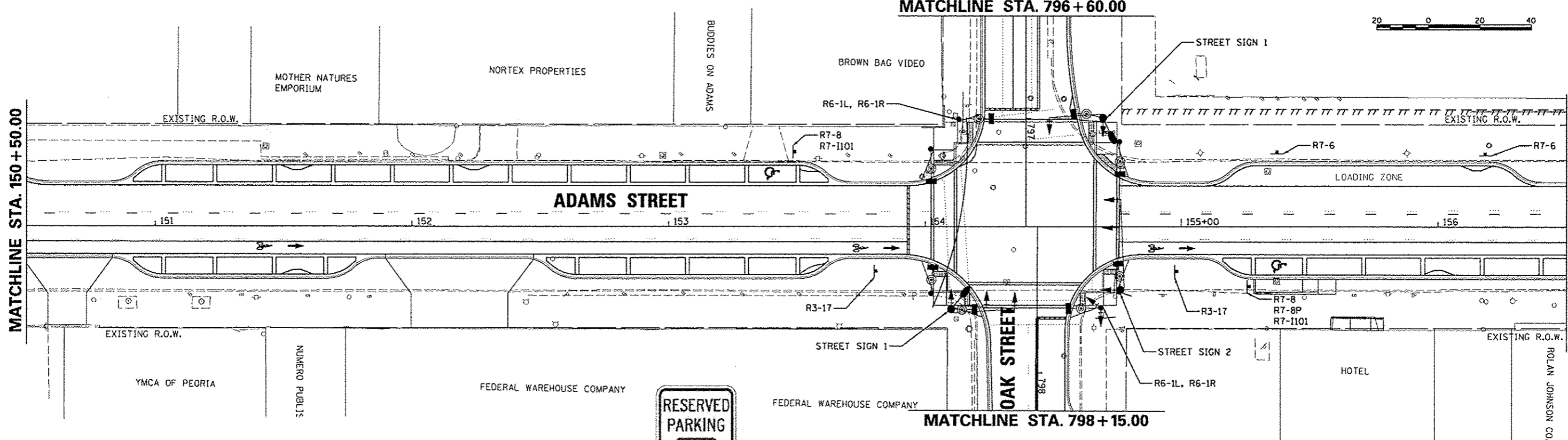
R7-6
12"x18"



MATCHLINE STA. 796 + 60.00

MATCHLINE STA. 150 + 50.00


MATCHLINE STA. 156 + 50.00



R7-8
12"x18"



R7-8P
18"x9"



R7-1101
18"x9"

ALL SIGNS ARE TO BE PLACED BY THE CITY OF PEORIA. SHOWN FOR INFORMATION ONLY.



FILE NAME =	USER NAME = kovan@ISH	DESIGNED = XNB	REVISED =	STATE OF ILLINOIS DEPARTMENT OF TRANSPORTATION	ADAMS STREET SIGNING PLANS	F.A.U. RTE.	SECTION	COUNTY	TOTAL SHEETS	SHEET NO.
or\pwwork\do_not_delete\dm73388\04	XL0155-sht-sign@03.dgn	DRAWN = RLA	REVISED =			12-00356-01-PV	PEORIA	519	140	
PLOT SCALE = 3/4" = 1' / in.	CHECKED = MGD	REVISOR =	REVISED =			CONTRACT NO. 89626				
PLOT DATE = 07/23/2012	DATE = 7/18/12	REVISOR =	REVISED =			ILLINOIS FED. AID PROJECT TIC-60930581				
SCALE: 1"=20'						SHEET NO. OF SHEETS		STA. 150+50 TO STA. 156+50		