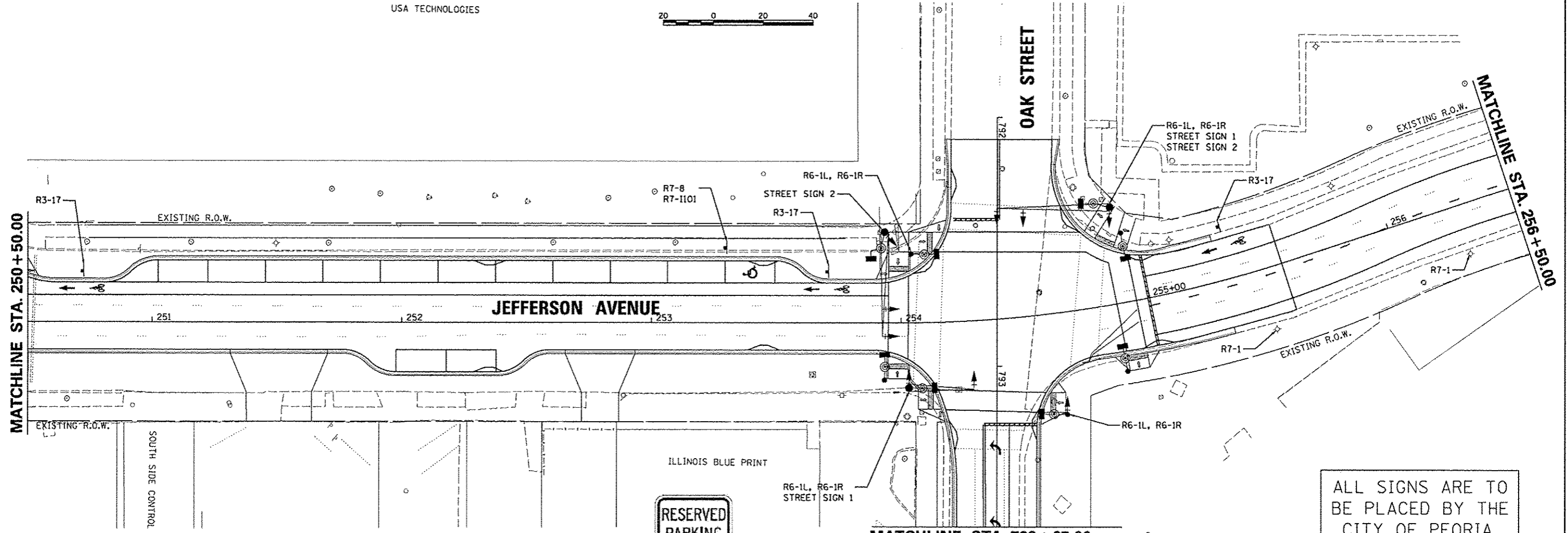
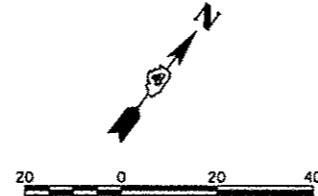



USA TECHNOLOGIES



ALL SIGNS ARE TO BE PLACED BY THE CITY OF PEORIA. SHOWN FOR INFORMATION ONLY.



R7-8  
12"x18"



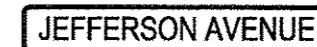
R7-1101  
18"x9"



R7-1  
12"x18"



R3-17  
24"x18"



STREET SIGN-1



STREET SIGN-2



R6-1L  
36"x12"



R6-1R  
36"x12"



FILE NAME = c:\pwise_work\do_not_delete\dms73380\04	USER NAME = kovan01511 RL0155-shs-sign-090.dgn	DESIGNED - KNB	REVISED -	<b>STATE OF ILLINOIS DEPARTMENT OF TRANSPORTATION</b>	<b>JEFFERSON AVENUE SIGNING PLANS</b>				F.A.U. RTE. 12	SECTION 12-00356-01-PV	COUNTY PEORIA	TOTAL SHEETS 519	SHEET NO. 145
	PLOT SCALE = 3/16" = 1' / in.	DRAWN - RLA	REVISED -		SCALE: 1"=20'	SHEET NO. OF SHEETS	STA. 250+50	TO STA. 256+00	CONTRACT NO. 89626				
	PLOT DATE = 07/23/2012	CHECKED - MGD	REVISED -		ILLINOIS FED. AID PROJECT T10-50931(5B)								
		DATE - 7/18/12	REVISED -										