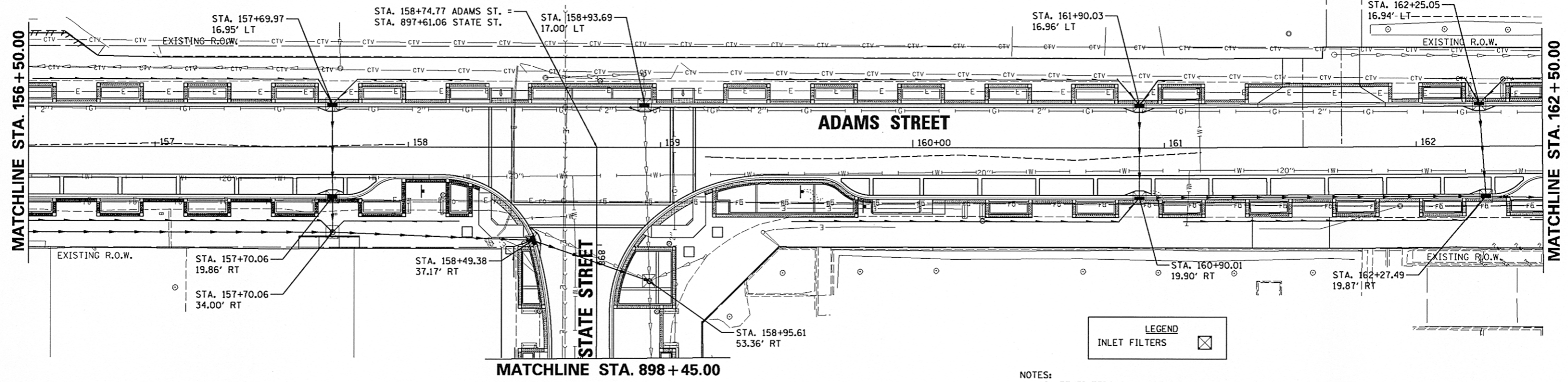
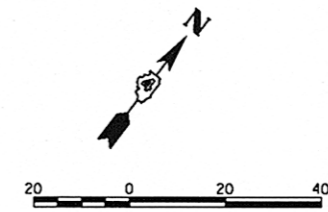


DATE	
BY	
PLAN	
SURVEYED	
GRADES CHECKED	
ALIGNED	
RT. OF WAY CHECKED	
NOTE BOOK NO.	
CADD FILE NAME	

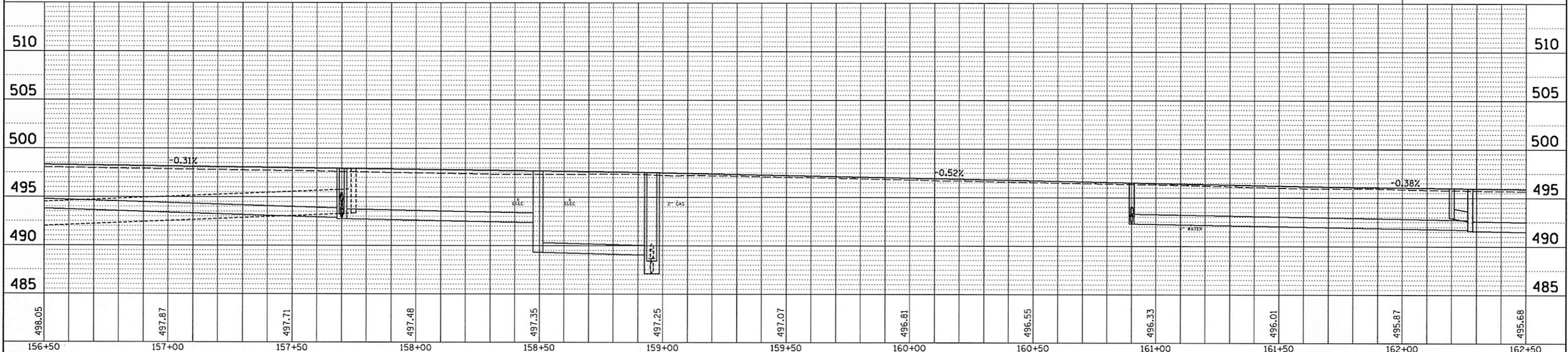
DATE	
BY	
PROFILE	
SURVEYED	
GRADES CHECKED	
B.M. NOTED	
STRUCTURE NOTATIONS	
NOTE BOOK NO.	



LEGEND
 INLET FILTERS

- NOTES:**
1. INLET FILTERS SHALL BE PROVIDED AT ALL EXISTING STORM SEWER STRUCTURE LOCATIONS.
 2. SEE STORM WATER POLLUTION PREVENTION PLAN AND PROVISIONS OF THE NPDES PERMIT ILR10 FOR DUST CONTROL CLEANING OF PAVEMENT REQUIREMENTS.

SEE STATE STREET
EROSION CONTROL PLAN



498.05	497.87	497.71	497.48	497.35	497.25	497.07	496.81	496.55	496.33	496.01	495.87	495.68
156+50	157+00	157+50	158+00	158+50	159+00	159+50	160+00	160+50	161+00	161+50	162+00	162+50
FILE NAME = c:\pwise\work\do_not_delete\dms73388\0410				USER NAME = kovan@1511				DESIGNED - VLK				REVISED -
0155-ah-eros@04.dgn				DRAWN - RLA				CHECKED - KNB				DATE - 7/18/12
PLOT SCALE = 3/8" = 1' / in.				PLOT DATE = 07/23/2012				STATE OF ILLINOIS DEPARTMENT OF TRANSPORTATION				ADAMS STREET EROSION CONTROL PLAN
SCALE: 1"=20'				SHEET NO. OF SHEETS				STA. 156+50 TO STA. 162+50				F.A.U. RTE. 12-00356-01-PV
COUNTY PEORIA				TOTAL SHEETS 519				SHEET NO. 193				CONTRACT NO. 89626
ILLINOIS FED. AID PROJECT TIG-5093(158)												