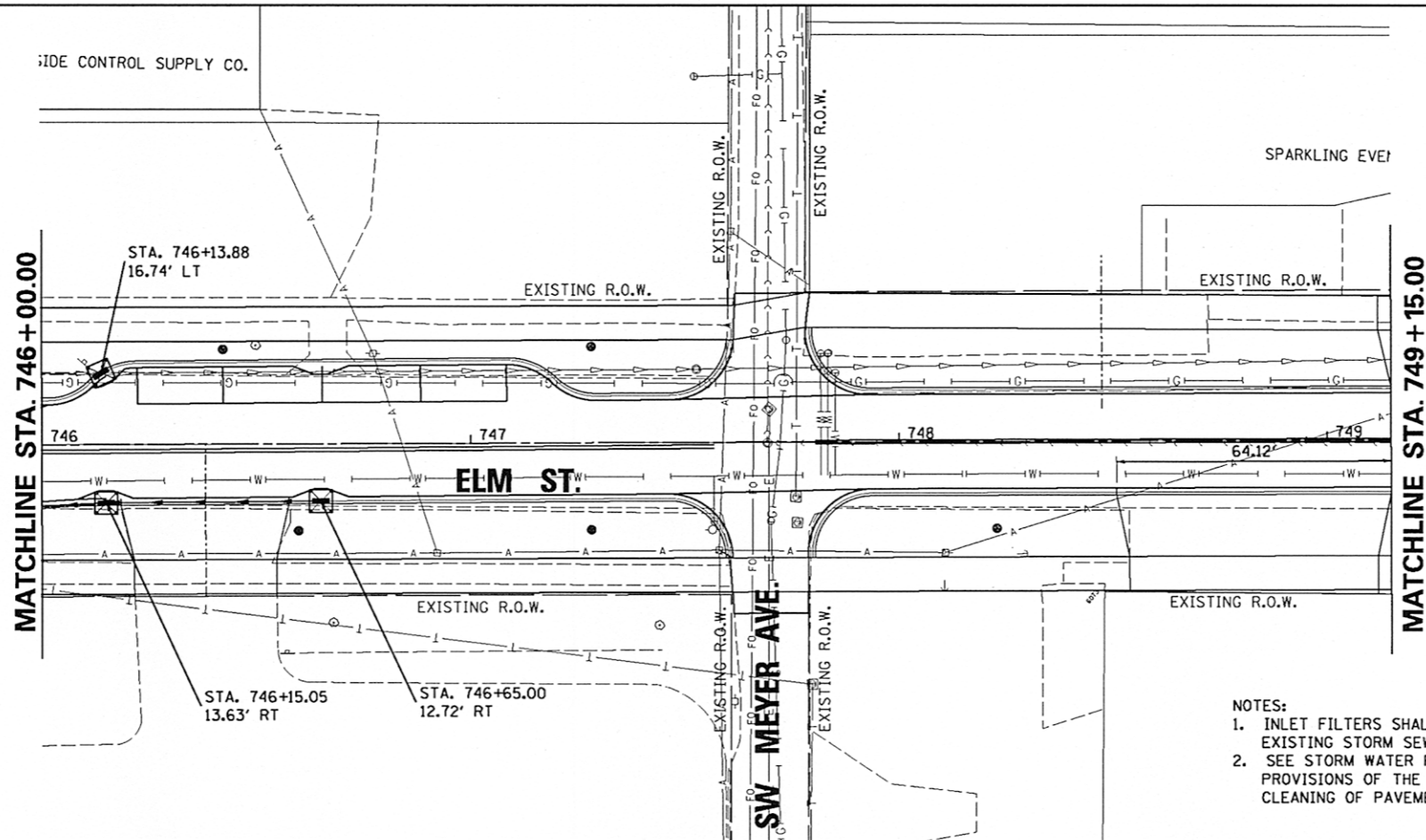


PLAN	SURVEYED	BY	DATE
	PLOTTED		
	CHECKED		
	REVISIONS		
	NO. OF WAY CHECKED		
	CADD FILE NAME		

PROFILE	SURVEYED	BY	DATE
	PLOTTED		
	CHECKED		
	REVISIONS		
	NO. OF WAY CHECKED		
	STRUCTURE NOTATION CHNO		

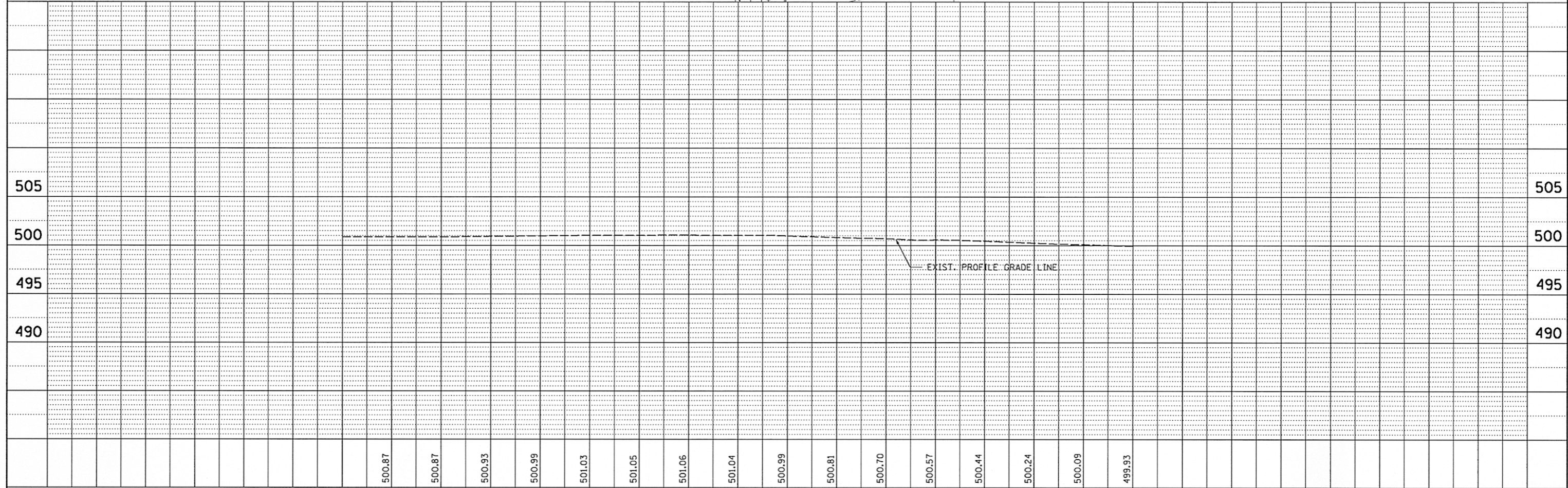
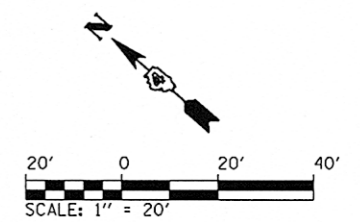


SEE JEFFERSON AVENUE
EROSION CONTROL PLAN

SEE JEFFERSON AVENUE
EROSION CONTROL PLAN

LEGEND
INLET FILTERS

- NOTES:
1. INLET FILTERS SHALL BE PROVIDED AT ALL EXISTING STORM SEWER STRUCTURE LOCATIONS.
 2. SEE STORM WATER POLLUTION PREVENTION PLAN AND PROVISIONS OF THE NPDES PERMIT ILR10 FOR DUST CONTROL CLEANING OF PAVEMENT REQUIREMENTS.



FILE NAME =	USER NAME = kovan@1511	DESIGNED - LNF	REVISED -	STATE OF ILLINOIS DEPARTMENT OF TRANSPORTATION	ELM STREET EROSION CONTROL PLAN	F.A.U. RTE.	SECTION	COUNTY	TOTAL SHEETS	SHEET NO.
ar\pwise_work\do_not_delete\dms75322\0410	0155-shz-eros-302.dgn	DRAWN - LNF	REVISED -			12-00356-01-PV	PEORIA	519	208	
	PLOT SCALE = 3/4" = 1' / in.	CHECKED - MCH	REVISED -			CONTRACT NO. 89626		ILLINOIS FED. AID PROJECT TIG-5093(158)		
	PLOT DATE = 07/23/2012	DATE - 7/18/12	REVISED -			SCALE: 1"=20'	SHEET NO. OF SHEETS	STA. 746+15 TO STA. 749+15		