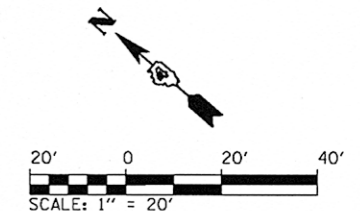
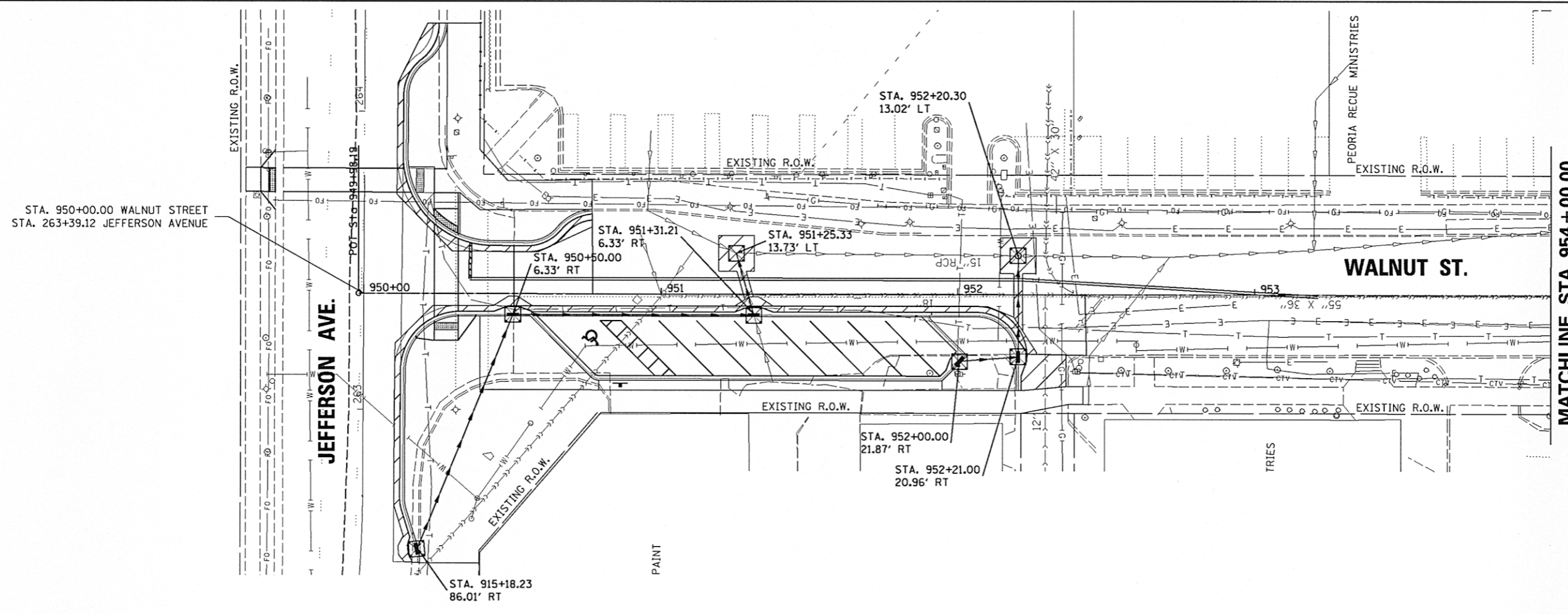


PLAN	REVISED	DATE
NOTE BOOK	PLOTTED	BY
NO.	ALIGNMENT CHECKED	
	PAVEMENT CHECKED	
	PAVEMENT FILE NAME	

PROFILE	REVISED	DATE
NOTE BOOK	PLOTTED	BY
NO.	GRADES CHECKED	
	STRUCTURE NOTATION	
	STATUS CHKO	

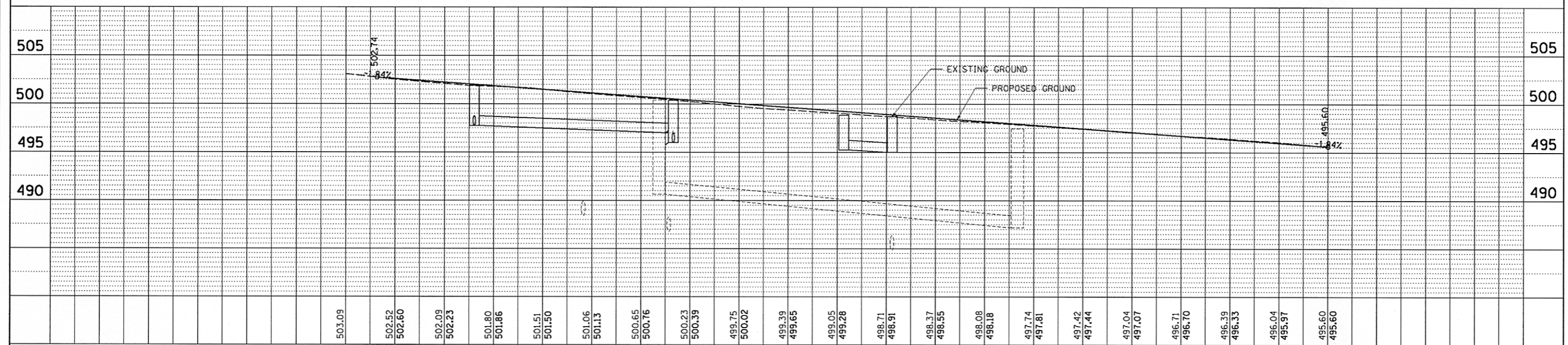


SEE ADAMS STREET  
EROSION CONTROL PLAN

- NOTES:
1. INLET FILTERS SHALL BE PROVIDED AT ALL EXISTING STORM SEWER STRUCTURE LOCATIONS.
  2. SEE STORM WATER POLLUTION PREVENTION PLAN AND PROVISIONS OF THE NPDES PERMIT 1LR10 FOR DUST CONTROL CLEANING OF PAVEMENT REQUIREMENTS.

LEGEND

INLET FILTERS



FILE NAME =	USER NAME = kovan@1511	DESIGNED - LNF	REVISED -	STATE OF ILLINOIS DEPARTMENT OF TRANSPORTATION	WALNUT STREET EROSION CONTROL PLAN	F.A.U. RTE.	SECTION	COUNTY	TOTAL SHEETS	SHEET NO.
c:\pwise\work\do_not_delete\dms75322\0410	0155-shr-eros-301.dgn	DRAWN - LNF	REVISED -			12-00356-01-PV	PEORIA	519	209	
	PLOT SCALE = 39.9999' / in.	CHECKED - MCH	REVISED -			CONTRACT NO. 89626		TIG-5093(158)		
	PLOT DATE = 07/23/2012	DATE - 7/18/12	REVISED -			SCALE: 1"=20'	SHEET NO. OF SHEETS	STA. 950+00 TO STA. 954+00	ILLINOIS FED. AID PROJECT	