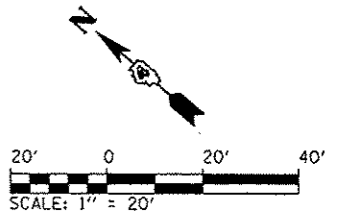
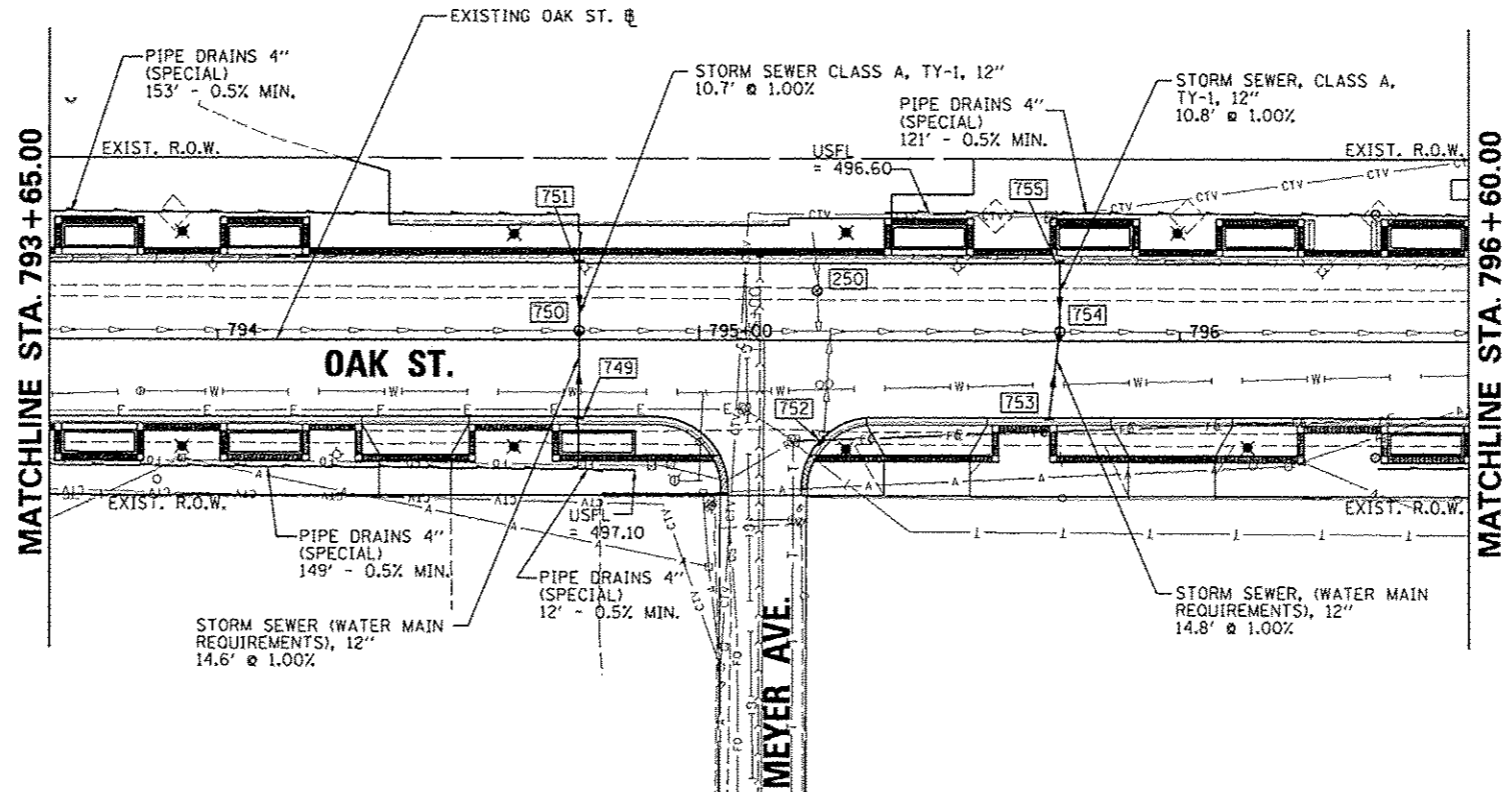


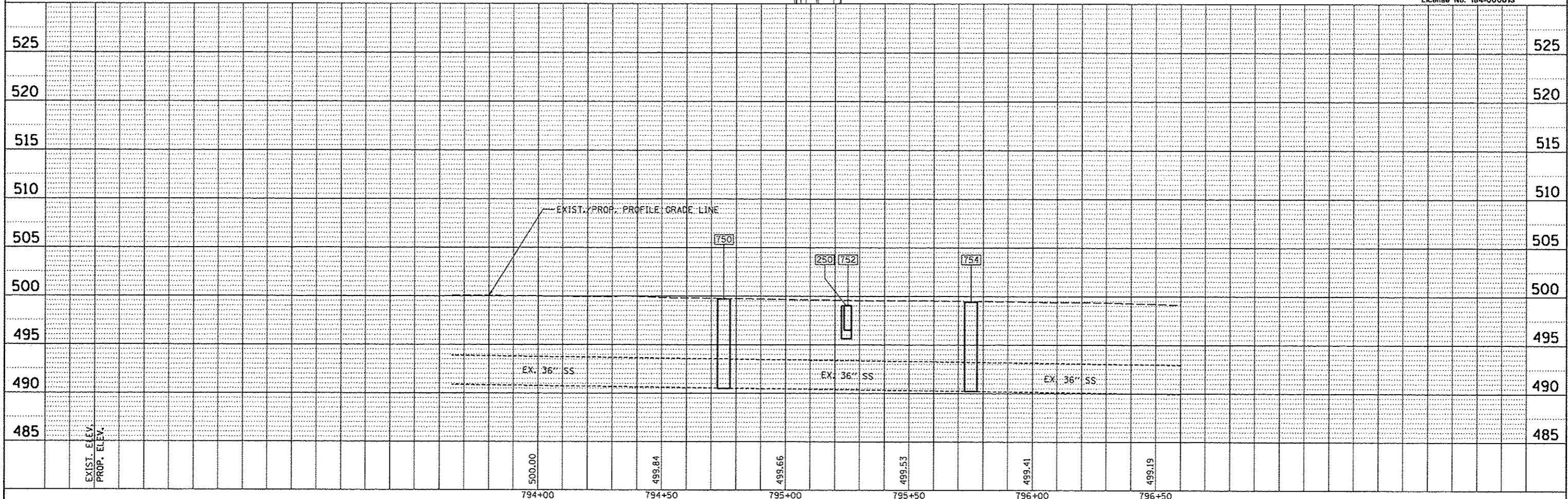
- 749 STA. 794+74.99, 16.0' RT
DRYWELL, TY G-1, 4' DIA.
RIM = 499.49
INV (NE) = 496.49
INV (SW) = 496.99
- 750 STA. 794+75.01, 2.0' LT
MH TY A, 5' DIA., TY-1 F, CL
RIM = 499.72
INV (NE) = 496.38
INV (SW) = 496.34
INV (NW) = 490.53 (EX.)
INV (SE) = 490.53 (EX.)
- 751 STA. 794+75.02, 16.0' LT
INLET TY G-1
RIM = 499.67
INV (SW) = 496.49
INV (NE) = 497.17
- 752 STA. 795+25.21, 20.8' RT
DRYWELL, TY G-1, 4' DIA.
RIM = 499.27
INV (NE) = 496.49 (EX.)
- 753 STA. 795+72.78, 16.0' RT
INLET, TY G-1
RIM = 499.19
INV (NE) = 496.19
- 754 STA. 795+75.00, 2.0' LT
MH, TY A, 5' DIA., T-1 F, CL
RIM = 499.40
INV (NE) = 496.08
INV (SW) = 496.04
INV (NW) = 490.21 (EX.)
INV (SE) = 490.21 (EX.)
- 755 STA. 795+75.00, 16.0' LT
INLET, TY G-1
RIM = 499.19
INV (SW) = 496.19
- 250 STA. 795+24.55, 10.3' LT
MH, TY A, 4' DIA., TY-1 F, CL
RIM = 499.53
INV (NE) = 469.93 (EX.)
INV (SW) = 495.63 (EX.)



DATE	
BY	
PLAN	
NO.	
DATE	
BY	
PROFILE	
NO.	

DATE	
BY	
PROFILE	
NO.	
DATE	
BY	
PLAN	
NO.	

CMT
CRAWFORD, MURPHY & TILLY, INC.
CONSULTING ENGINEERS
License No. 184-000613



FILE NAME =	USER NAME = kovanB1511	DESIGNED - RMM	REVISED -	STATE OF ILLINOIS DEPARTMENT OF TRANSPORTATION	OAK STREET DRAINAGE PLAN AND PROFILE	F.A.U. RTE.	SECTION	COUNTY	TOTAL SHEETS	SHEET NO.
o:\p\150\work\do_not_delete\dms73472\0410	0155-shr-draw-np188.dgn	DRAWN - RJE	REVISED -			12-00356-01-PV	PEORIA	519	231	
	PLOT SCALE = 3/8" = 1' in.	CHECKED - E.J.H.	REVISED -			CONTRACT NO. 89626				
	PLOT DATE = 07/23/2012	DATE - 7/18/12	REVISED -			ILLINOIS FED. AID PROJECT 116-5093(158)				