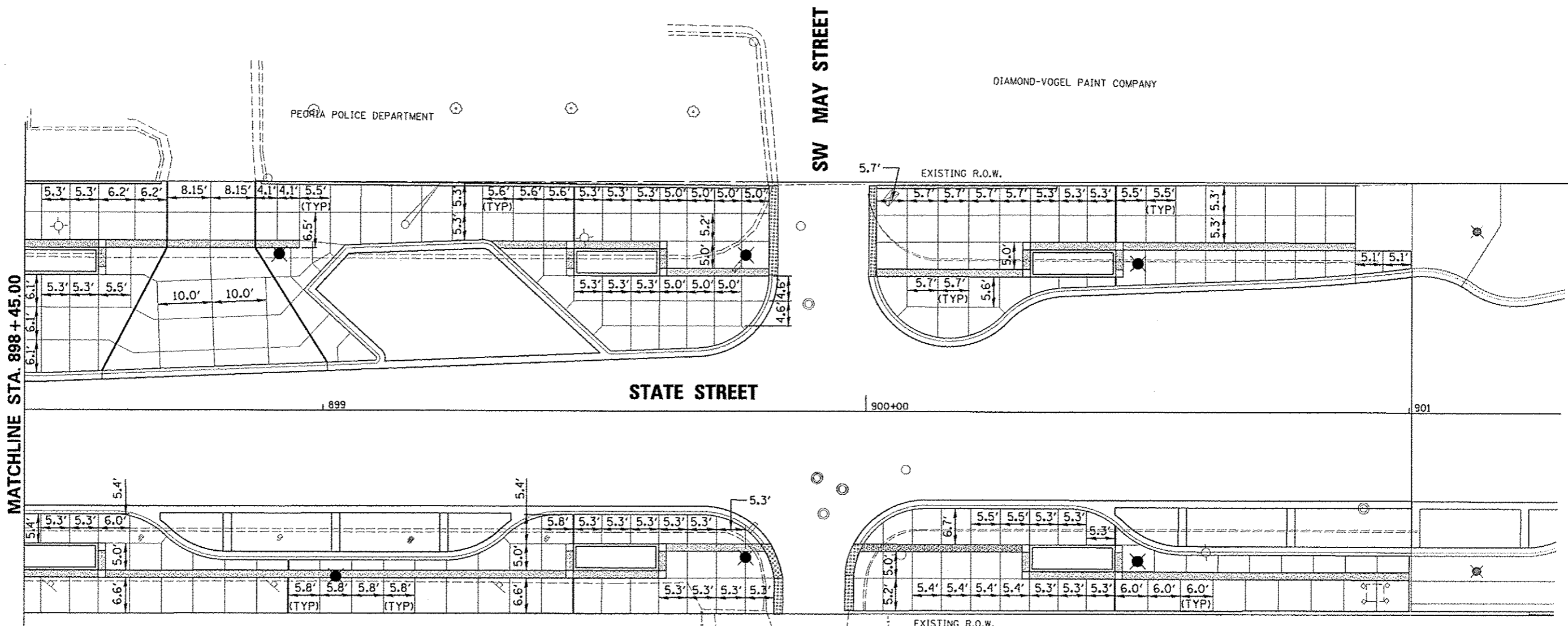
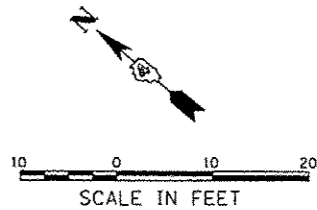
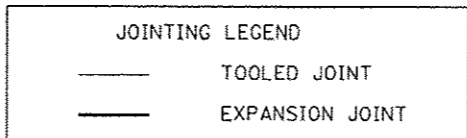


MATCHLINE STA. 898 + 45.00



JOINTING NOTES:

1. EXPANSION AND CONTRACTION JOINTS SHALL BE PROVIDED IN ACCORDANCE WITH THE STANDARD SPECIFICATIONS, SPECIAL PROVISIONS, AND PLAN DETAILS. JOINT LOCATIONS SHOWN ON THIS SHEET ARE SHOWN FOR INFORMATION AND TYPICAL LAYOUT PATTERN. EXACT FIELD CONDITIONS AND CONTRACTOR'S POURING SEQUENCE MAY REQUIRE SOME JOINT LOCATION FIELD ADJUSTMENT.
2. CONTRACTOR SHALL VERIFY ALL FIELD ADJUSTMENTS WITH FIELD ENGINEER FOR APPROVAL PRIOR TO CONSTRUCTION.
3. SEE SPECIAL PROVISION SECTION, POROUS PORTLAND CEMENT CONCRETE SIDEWALK 4 INCH, (SPECIAL) FOR FINISH AND EXPANSION JOINT REQUIREMENTS.
4. SEE SPECIAL PROVISION SECTION, PORTLAND CEMENT CONCRETE SIDEWALK 4 INCH, SPECIAL, FOR FINISH AND EXPANSION JOINT REQUIREMENTS.
5. SEE ARTICLES 423.06 AND 423.07 OF THE ILLINOIS DEPARTMENT OF TRANSPORTATION STANDARD SPECIFICATIONS FOR ROAD AND BRIDGE CONSTRUCTION MANUAL, FOR DRIVEWAY FINISH JOINT REQUIREMENTS.



Farnsworth GROUP
 7707 N. KNOXVILLE AVE, SUITE 100
 PEORIA, ILLINOIS 61614
 (309) 699-8660 / (309) 699-8620 Fax
 www.fg.com

FILE NAME o:\pwise_work\do_not_delete\dms\73427\04	USER NAME = minak01390 9L0155-act--Indscp joint00.dgn	DESIGNED - STH	REVISED -	STATE OF ILLINOIS DEPARTMENT OF TRANSPORTATION	STATE STREET STREETSCAPE PAVEMENT JOINTING PLAN				F.A.U. RTE. 12	SECTION 12-00356-01-PV	COUNTY PEORIA	TOTAL SHEETS 519	SHEET NO. 304
PLOT SCALE = 20.0000' / 1" = 10'					SCALE: 1"=10'				SHEET NO. OF SHEETS		CONTRACT NO.89626		
PLOT DATE = 07/23/2012					DATE = 7/18/12				STA. 898+45.00 TO STA. 901+00.45		ILLINOIS FED. AID PROJECT TIG-50931158		
ILLINOIS FEDERAL AID PROJECT TIG-50931158													