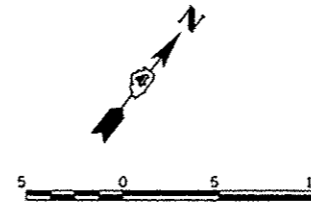
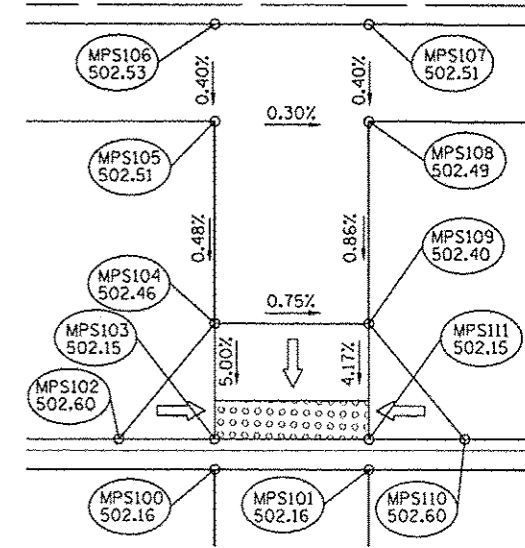


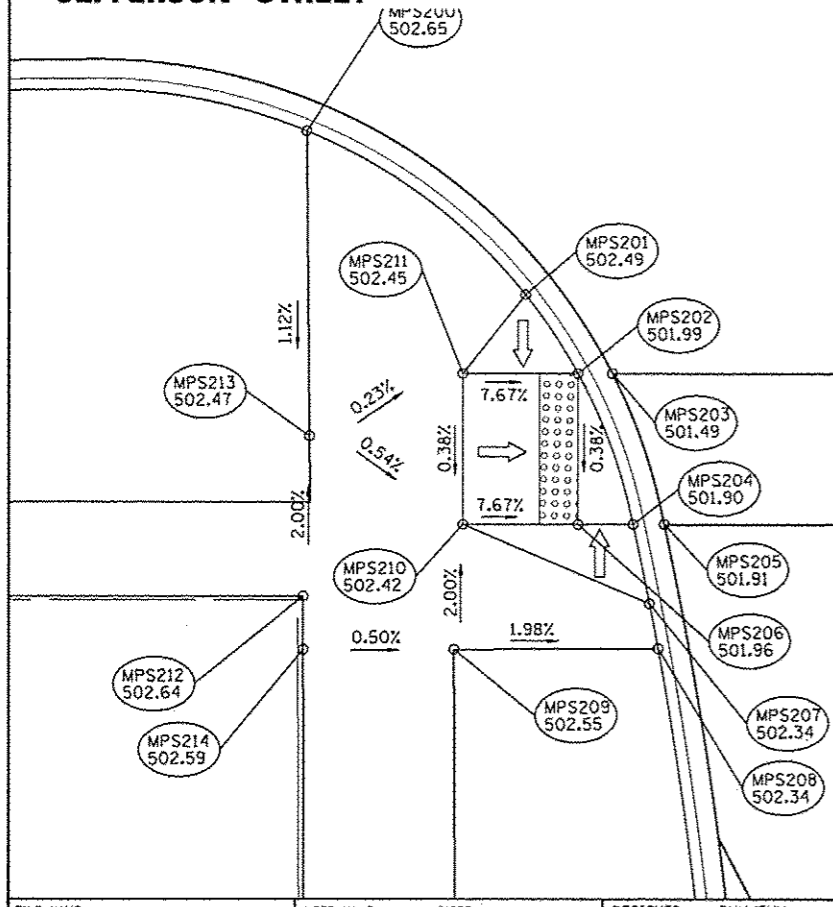
MAPLE STREET

JEFFERSON AND MAPLE STREET INTERSECTION
SOUTHWEST SIDEWALK RAMP GRADES

POINT NO	STATION	OFFSET	SIDE	ELEVATION	LOCATION
MPS100	246+07.23	16.00	LT	502.16	EOP
MPS101	246+15.23	16.00	LT	502.16	EOP
MPS102	246+02.23	17.58	LT	502.60	TOC
MPS103	246+07.23	17.58	LT	502.15	TOC
MPS104	246+07.23	23.58	LT	502.46	SW
MPS105	246+07.23	34.00	LT	502.51	SW
MPS106	246+07.23	39.00	LT	502.53	SW
MPS107	246+15.23	39.00	LT	502.51	SW
MPS108	246+15.23	34.00	LT	502.49	SW
MPS109	246+15.23	23.58	LT	502.40	SW
MPS110	246+20.23	17.58	LT	502.60	TOC
MPS111	246+15.23	17.58	LT	502.15	TOC



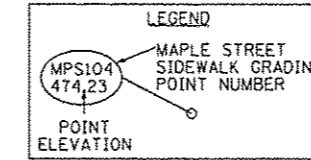
JEFFERSON STREET



JEFFERSON AND MAPLE STREET INTERSECTION
NORTHWEST SIDEWALK RAMP GRADES

POINT NO	STATION	OFFSET	SIDE	ELEVATION	LOCATION
MPS200	245+47.12	14.87	RT	502.65	TOC
MPS201	245+58.42	23.61	RT	502.49	TOC
MPS202	245+61.12	27.81	RT	501.99	TOC
MPS203	245+62.91	27.83	RT	501.99	EOP
MPS204	245+63.90	35.84	RT	501.90	TOC
MPS205	245+65.52	35.85	RT	501.91	EOP
MPS206	245+61.04	35.81	RT	501.96	SW
MPS207	245+64.72	40.65	RT	502.34	TOC
MPS208	245+65.15	42.43	RT	502.34	TOC
MPS209	245+54.53	42.38	RT	502.55	SW
MPS210	245+55.04	35.75	RT	502.42	SW
MPS211	245+55.12	27.75	RT	502.45	SW
MPS212	245+46.72	34.48	RT	502.64	SW
MPS213	245+47.12	30.99	RT	502.47	SW
MPS214	245+46.70	42.34	RT	502.59	SW

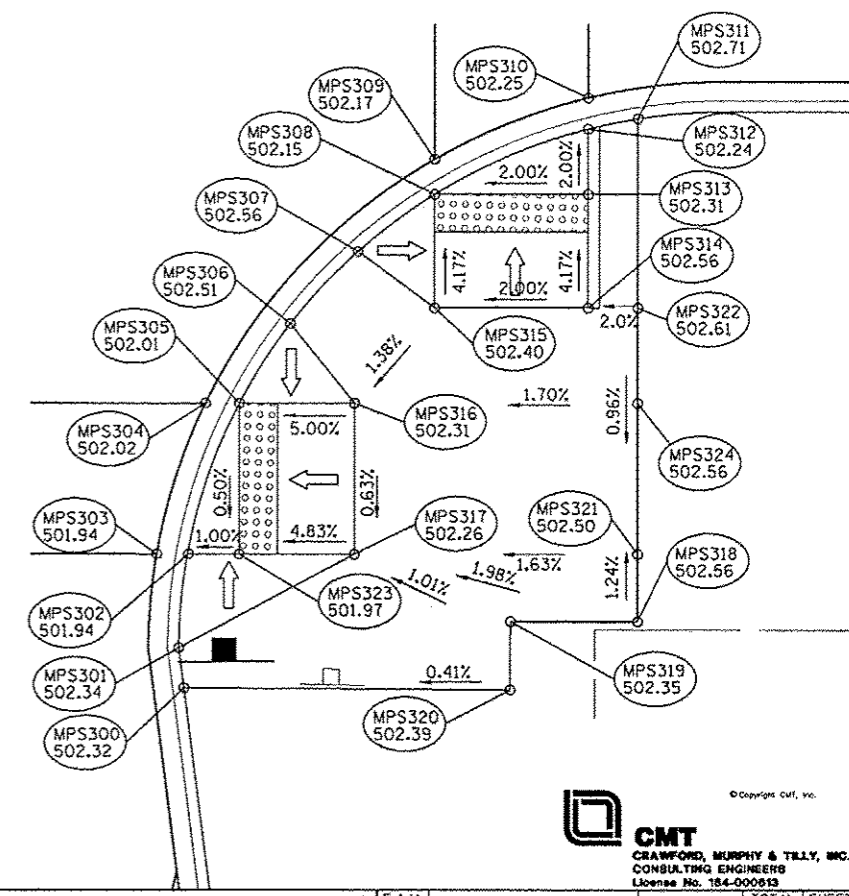
MAPLE STREET



JEFFERSON AND MAPLE STREET INTERSECTION
NORTHWEST SIDEWALK RAMP GRADES

POINT NO	STATION	OFFSET	SIDE	ELEVATION	LOCATION
MPS300	245+94.21	43.10	RT	502.32	TOC
MPS301	245+93.94	40.97	RT	502.34	TOC
MPS302	245+94.38	36.00	RT	501.94	TOC
MPS303	245+92.78	36.00	RT	501.94	EOP
MPS304	245+95.32	28.00	RT	502.02	EOP
MPS305	245+87.09	28.00	RT	502.01	TOC
MPS306	245+99.75	23.78	RT	502.51	TOC
MPS307	246+03.25	19.96	RT	502.56	TOC
MPS308	246+07.23	16.94	RT	502.15	TOC
MPS309	246+07.23	15.09	RT	502.17	EOP
MPS310	246+15.23	11.86	RT	502.25	EOP
MPS311	246+17.82	12.95	RT	502.71	TOC
MPS312	246+15.23	13.49	RT	502.24	SW
MPS313	246+15.23	16.94	RT	502.31	SW
MPS314	246+15.23	22.94	RT	502.56	SW
MPS315	246+07.23	22.94	RT	502.40	SW
MPS316	246+03.09	28.00	RT	502.31	SW
MPS317	246+03.09	36.00	RT	502.26	SW
MPS318	246+17.82	39.57	RT	502.56	SW
MPS319	246+11.22	39.57	RT	502.35	SW
MPS320	246+11.20	43.20	RT	502.39	SW
MPS321	246+17.82	34.72	RT	502.50	SW
MPS322	246+17.82	22.94	RT	502.61	SW
MPS323	245+97.09	36.00	RT	501.97	SW
MPS324	246+17.82	28.00	RT	502.56	SW

JEFFERSON STREET



FILE NAME *	USER NAME = mansk01390	DESIGNED - RMM/EMM	REVISED -
o:\p\iso\work\do_not_delete\des73328\04	BL0155-eh\tramp_detail_08.dgn	DRAWN - RJE	REVISED -
	PLOT SCALE = 1/8"=1'-0"	CHECKED - E.J.H.	REVISED -
	PLOT DATE = 07/23/2012	DATE - 7/18/12	REVISED -

STATE OF ILLINOIS
DEPARTMENT OF TRANSPORTATION

JEFFERSON STREET AND MAPLE STREET
SIDEWALK RAMP DETAIL

SCALE: 1"=5' SHEET NO. OF SHEETS STA. TO STA.

F.A.U. RTE.	SECTION	COUNTY	TOTAL SHEETS	SHEET NO.
12	12-00356-01-PV	PEORIA	519	398
CONTRACT NO. 89626			ILLINOIS FED. AID PROJECT T16-509315(B)	